Atlas 1010.4.1855

No. ~~[illegible]~~

GIVEN BY

G. G. Gardners.

Digitized by the Internet Archive
in 2015

https://archive.org/details/appletonsmoderna00dapp

# APPLETON'S

# MODERN ATLAS

OF

# THE EARTH,

WITH AN

x Map 240.11

ALPHABETICAL INDEX

OF THE

LATITUDES AND LONGITUDES OF 31,000 PLACES.

THIRTY-FOUR BEAUTIFULLY ENGRAVED AND COLORED MAPS, WITH COMPARATIVE SCALES.

PUBLIC LIBRARY
OF THE
CITY OF BOSTON

NEW YORK:
D. APPLETON & CO.,
BROADWAY.

G. P. Gardner,

Feb. 12, 1901

* Atlas 1010.4 1855

PUBLIC LIBRARY
OF THE
CITY of BOSTON

# CONTENTS.


| | PLATE |
|---|---|
| EASTERN HEMISPHERE, | 1 |
| WESTERN HEMISPHERE, | 2 |
| MOUNTAINS, RIVERS, | 3 |
| EUROPE, | 4 |
| ENGLAND, WALES, | 5 |
| SCOTLAND, | 6 |
| IRELAND, | 7 |
| FRANCE, | 8 |
| BELGIUM, | 9 |
| HOLLAND, | 10 |
| PRUSSIA, WESTPHALIA, | 11 |
| TURKEY IN EUROPE, MOLDAVIA, ALBANIA, | 12 |
| DENMARK, | 13 |
| TURKEY IN ASIA, SYRIA, PALESTINE, EUPHRATES COUNTRY, | 14 |
| SWEDEN, NORWAY, | 15 |
| RUSSIA, POLAND, | 16 |
| GREECE, IONIAN ISLES, | 17 |
| SWITZERLAND, WITH PASSES OF THE ALPS, | 18 |
| SPAIN, PORTUGAL, | 19 |
| GERMANY (NORTH), SAXONY, HANOVER, &c., | 20 |
| GERMANY (SOUTH), BAVARIA, WIRTEMBERG, &c., | 21 |
| AUSTRIA, BOHEMIA, HUNGARY, TRANSYLVANIA, | 22 |
| ITALY (NORTH), SARDINIAN STATES, CORSICA, | 23 |
| ITALY (SOUTH), SARDINIAN ISLES, NAPLES, SICILY, | 24 |
| AFRICA, ARABIA, MADAGASCAR, EGYPT, CAPE OF GOOD HOPE, | 25 |
| ASIA, JAPAN, PHILIPPINE ISLES, ORIENTAL ISLES, | 26 |
| INDIA (NORTH), CABOOL, SCINDE, PUNJAUB, | 27 |
| INDIA (SOUTH), CEYLON, | 28 |
| CHINA, | 29 |
| NORTH AMERICA, Do., BRITISH POSSESSIONS, GREENLAND, MEXICO, CANADA, WEST INDIES, | 30 |
| UNITED STATES (EAST), | 31 |
| UNITED STATES (WEST), | 32 |
| SOUTH AMERICA, BRAZIL, PERU, GUIANA, LA PLATA, PATAGONIA, &c., | 33 |
| AUSTRALIA, VAN DIEMEN'S LAND, NEW SOUTH WALES, NEW ZEALAND, | 34 |
| INDEX. | |

# REFERENCE TO THE MOUNTAINS OF THE WORLD.

## MOUNTAINS OF THE BRITISH ISLES, &c.

Lowest Group in the Eastern Hemisphere.—The figures in this, and all the other Groups, answer to those in the order of the Table.

| | | Feet above level of the Sea. |
|---|---|---|
| 1 Ben Mhuleedhu | Aberdeenshire | 4,418 |
| 2 Ben Nevis | Inverness-shire | 4,358 |
| 3 Cairn Gorm | Ditto | 4,050 |
| 4 Ben Lawers | Perthshire | 3,944 |
| 5 Ben More | Sutherland | 3,903 |
| 6 Ben More | Perthshire | 3,818 |
| 7 Ben-y-Glo | Ditto | 3,724 |
| 8 Ben Wyvis | Rosshire | 3,720 |
| 9 Ben Ledi | Perthshire | 3,651 |
| 10 Snowdon | Caernarvonshire | 3,571 |
| 11 Macgillicuddy's Reeks | Kerry, Ireland | 3,410 |
| 12 Ben Voirlich | Perthshire | 3,370 |
| 13 Skiddaw | Cumberland | 3,022 |
| 14 Goat Fell | Ditto | 2,943 |
| 15 Cader Idris | Merionethshire | 2,914 |
| 16 Broad Law | Peebleshire | 2,800 |
| 17 Croagh Patrick | Mayo | 2,666 |
| 18 Cheviot | Northumberland | 2,658 |
| 19 Hartfell | Dumfries | 2,635 |
| 20 Paps of Jura | Argyleshire | 2,470 |
| 21 Plinlimmon | Cardiganshire | 2,463 |
| 22 Ingleborough | Yorkshire | 2,361 |
| 23 Wharnside | Ditto | 2,334 |
| 24 Pennigant | Ditto | 2,272 |
| 25 Snaefell | Isle of Man | 2,004 |
| 26 Pentland Hills | Mid Lothian | 1,700 |
| 27 Capsie Hills | Stirlingshire | 1,500 |
| 28 Malvern Hills | Worcestershire | 1,444 |
| 29 Eildon Hills | Roxburghshire | 1,300 |
| 30 Ailsa Craig | Firth of Clyde | 1,139 |
| 31 Arthur's Seat | Mid Lothian | 822 |
| 32 Dunnose | Isle of Wight | 810 |
| 33 Holy Head | Anglesea | 709 |
| 34 Beachy Head | Sussex | 574 |
| 35 Salisbury Craigs | Mid Lothian | 560 |
| 36 Dover Castle | Kent | 469 |
| 37 Edinburgh Castle | Mid Lothian | 434 |
| 38 Bass Rock | Firth of Forth | 400 |
| 39 Greenwich Observatory | Kent | 214 |
| Director's House, Lead Hills | Lanark | 1,280 |

## MOUNTAINS OF EUROPE.—Central Group in Eastern Hemisphere

| | | |
|---|---|---|
| 1 Mont Blanc | Alps | 15,781 |
| 2 Mont Rosa | Alps | 15,585 |
| 3 Ortler Spitze | Alps | 18,430 |
| 3a Cervin | Alps | 14,837 |
| 4 Furca | Alps | 14,040 |
| 5 Jungfrau | Alps | 13,720 |
| 5 Schreckhorn | Alps, Berne, Switzerland | 13,397 |
| 7 Gothard | Alps, Switzerland | 12,975 |
| 8 Mulahacen | Sierra Nevada, Spain | 11,673 |
| 9 Cenis | Alps, Savoy | 11,460 |
| 10 Perdu | Pyrenees | 11,283 |
| 11 Great St. Bernard | Alps | 11,006 |
| 12 Simplon | Alps | 11,000 |
| 13 Ætna (volc.) | Sicily | 10,963 |
| 14 Pic Blanc | Pyrenees | 10,205 |
| 15 Little St. Bernard | Alps | 9,594 |
| 16 Lomnitz | Carpathian | 8,540 |
| 17 Orbelus | Greece | 8,500 |
| 18 Guadarrama | Spain | 8,500 |
| 19 Velino | Naples | 8,397 |
| 20 Pindus | Albania | 7,000 |
| 21 Mont d'Or | Puy de Dome | 6,707 |
| 22 Athos | Roumelia | 6,700 |
| 23 Olympus | Greece | 6,500 |
| 24 St. Angelo | Liparl Islands | 5,260 |
| 25 Dovrefeldt | Norway | 4,875 |
| 26 Puy de Dome | France | 4,750 |
| 27 Vesuvius (volc.) | Naples | 3,978 |
| 28 Montserrat | Catalonia | 3,300 |
| 28a Hecla (volc.) | Iceland | 3,970 |
| 28b Stromboli (volc.) | Lipari Islands | 3,002 |
| 29 Gibraltar | Andalusia | 1,439 |
| 30 Valdai Hills | Russia | 1,200 |
| 31 Mont Martre | Dep. of the Seine, France | 400 |

| | | | |
|---|---|---|---|
| Green's Balloon Ascent A | 27,600 | Hospital of St. Bernard | 3,040 |
| Lake Lousaine B | 7,500 | City of Madrid | 1,900 |
| Convent of St. Gothard C | 6,810 | City of Geneva | 1,325 |
| Lake Luzon D | 6,220 | Lake Geneva | 1,249 |
| Grimsel Hospital | 6,000 | Lake Constance | 1,162 |
| Briançon | 4,000 | | |

## ASIA AND POLYNESIA.—Upper Group in Eastern Hemisphere.

| | | |
|---|---|---|
| 1 Dhawalaghiri | Himalaya Mountains | 26,862 |
| 2 Jewahir | Ditto | 25,749 |
| 3 Jamautri | Ditto | 25,500 |
| 4 Dhaulan | Ditto | 24,740 |
| 5 Hindoo Koosh | Ditto | 20,800 |
| 6 Mowna Kaah | Hawaii | 18,400 |
| 7 Elburz | Caucasus | 17,796 |
| 8 Ararat | Armenia | 17,266 |
| 9 Klioutsherskoi | Kamtschatka | 16,512 |
| 10 Mowna Roa | Owhyhee | 16,020 |
| 11 Kazbec | Caucasus | 15,345 |
| 12 Demawend | Irak Ajemi | 15,000 |
| 13 Ophir | Sumatra | 13,840 |
| 14 Arjish | Asia Minor | 13,100 |
| 15 Gunong Demp (volc.) | Sumatra | 12,465 |
| 16 Egmont | New Zealand | 11,433 |
| 17 Kouatskala (volc.) | Kamtschatka | 11,215 |
| 18 Bielukha | Altaiu Mountains | 11,000 |
| 19 Peak | Otaheite | 10,895 |
| 20 Krionotskaia (volc.) | Kamtschatka | 10,625 |
| 21 Shivelutsh (volc.) | Ditto | 10,501 |
| 22 Parmesan | Banka | 10,050 |
| 23 Lebanon | Syria | 9,520 |
| 24 Awatska (volc.) | Kamtschatka | 8,760 |
| 25 Dodabetta | Neilgherries | 8,760 |
| 26 Oural | Ouralian Mountains | 8,500 |
| 27 Pedrogalla | Ceylon | 8,280 |
| 28 Melin | Gwang-tung, China | 8,200 |
| 29 Peak | Aesso, Japan | 7,680 |
| 30 Sinai | Arabia Petræa | 7,500 |
| 31 Adam's Peak | Ceylon | 7,420 |
| 32 Olympus | Asia Minor | 6,500 |
| 33 Western Ghauts | Deccan | 6,500 |
| 34 Sea View Hill | New South Wales | 5,500 |
| 35 Oural Chain | Asia Minor | 4,960 |
| 36 Ida | Corea | 4,480 |
| 36b Corean Mountains | Van Diemen's Land | 4,200 |
| 36c Ben-Lomond | Persia | 4,140 |
| 37 Plain of Ispahan | Van Diemen's Land | 3,795 |
| 38 Mount Wellington | New South Wales | 3,776 |
| 38a Forest Hill | Syria | 2,116 |
| 39 Carmel | | 1,950 |
| 40 Tabor | | 6,000 to 7,000 |
| Neilgherry District, Mysore | | |

## MOUNTAINS OF AFRICA.—Right-hand Group in the Eastern Hemisphere.

| | | |
|---|---|---|
| 1 Geesh | Abyssinia | 15,000 |
| 2 Amid | Ditto | 13,000 |
| 3 Cameroons | Biafra | 13,000 |
| 4 Peak | Teneriffe | 12,036 |
| 5 Lamalmon | Abyssinia | 11,400 |
| 6 Miltsin | Morocco | 11,200 |
| 7 Clarence Peak | Fernando Po | 10,655 |
| 8 Nieuveldt | Cape of Good Hope | 10,000 |
| 9 Compassberg | Ditto | 10,000 |
| 10 Fogo (volc.) | Fogo, Cape Verde Islands | 7,884 |
| 11 Taranta | Abyssinia | 7,800 |
| 12 Volcano | Isle of Bourbon | 7,680 |
| 13 Trigo | Canaries | 7,400 |
| 14 Peak of Pico | Azores | 6,900 |
| 15 Peak | Tristan d'Acunha | 6,400 |
| 16 Khamies | Cape of Good Hope | 5,300 |
| 17 Ruivo | Madeira | 5,162 |
| 18 Komberg | Cape of Good Hope | 5,000 |
| 19 Table Mountain | Ditto | 3,582 |
| 20 Devil's Peak | Ditto | 3,315 |
| 21 Green Mountains | Ascension Isle | 2,868 |
| 22 Diana's Peak | St. Helena | 2,692 |
| 23 Lion's Head | Cape of Good Hope | 2,166 |
| 24 Cape of Good Hope | Ditto | 1,000 |
| 25 Pyramid of Cheops | Egypt | 720 |

## AMERICA.—These form one Group in the order of the Numbers.

| | | |
|---|---|---|
| 1 Nevada de Sorata | Andes of Peru and Bolivia | 25,250 |
| 2 " d' Illimani—1st peak | Ditto | 24,450 |
| 3 " " 2d peak | Ditto | 24,200 |
| 4 Chimborazo | Ditto | 21,440 |
| 5 Antisana | Ditto | 19,150 |
| 6 Cotopaxi | Ditto | 18,890 |
| 7 Arequipa (volc.) | Ditto | 18,373 |
| 8 Descabecada | Ditto | 18,000 |
| 9 Popocateptl | Mexico | 17,716 |
| 10 Ilipiza | Andes, Bolivia | 17,376 |
| 11 Peak of Orizaba | Mexico | 17,371 |
| 12 Tunguragua | Andes, Bolivia | 16,579 |
| 13 Nevada de Merida | Colombia | 16,420 |
| 14 Cerro de Potosi | Andes, Bolivia | 16,000 |
| 15 Pichincha | Ditto | 15,946 |
| 16 Nevado | Mexican Chain | 15,700 |
| 17 Coffre de Perote | Ditto | 13,514 |
| 18 Bighorn or Long's Peak | Rocky Mountains | 13,430 |
| 19 Mount St. Elias | Russian America | 12,670 |
| 20 James's Peak | Rocky Mountains | 11,500 |
| 21 Sierra de Cobré | Island of Cuba | 9,000 |
| 22 Serrania Grande | St. Domingo | 9,000 |
| 23 Mount Fairweather | Ditto | 8,970 |
| 24 Blue Mountains | Jamaica | 7,486 |
| 25 Mount Washington | White Mts. New Hampshire | 6,650 |
| 26 Guadarrama | Colombia | 6,400 |
| 27 White Mountains | New Hampshire | 6,284 |
| 28 Blaarserk | East Greenland | 6,000 |
| 29 Werner Mountains | East Greenland | 6,000 |
| 30 Morne Garou | St. Vincent's, West Indies | 5,110 |
| 31 Soufrière | Island of Guadaloupe | 5,041 |
| 32 Moose Hillock | New Hampshire, U.S. | 4,630 |
| 33 Jorullo (volc.) | Mexico | 4,267 |
| 34 Pelée | Martinique, West Indies | 4,260 |
| 35 Camel's Rump | United States | 4,000 |
| 36 Saddle Mountain | Ditto | 4,000 |
| 37 Kaatskill | New York | 3,454 |
| 38 Kellington Peak | Vermont | 3,450 |
| 39 Grand Monadnock | New Hampshire | 3,254 |
| 40 Appalachian Peak | United States | 2,700 |
| 41 Cape Horn | Terra del Fuego | 1,870 |

| | | | |
|---|---|---|---|
| Gay Lussac's Balloon Ascent | 23,500 | City of Riobamba G | 10,800 |
| Highest Point reached by Humboldt A | 19,500 | Quito H | 9,356 |
| Mines of Potosi B | 16,080 | Santa Fe de Bogota, I Colombia J | 8,650 |
| Defile of Assuay C | 15,540 | Plaius of Quito K | 8,000 |
| Highest Snow-line of the Andes | 15,100 | City of Mexico, Mexico L | 7,470 |
| City of Potosi D | 13,350 | Great Mexican Plateau, Mexico M | 7,000 |
| Titicaca, Lake and Plains E | 12,800 | | |
| Pass of Quinduiu F | 11,500 | | |

## THE HEIGHT, IN FEET, OF THE REPRESENTED WATERFALLS

| | | | |
|---|---|---|---|
| a Passaik | 70 | n Lulea | 600 |
| b Potowmac | 76 | o Serio del Adda | 500 |
| c Missouri | 80 | p Tosa | 469 |
| d Niagara | 145 | q Powers Court | 400 |
| e Wilberforce | 160 | r Grey Mare's Tail | 350 |
| f Montmorency | 242 | s Hepste | 300 |
| g Pusambio | 400 | t Terni | 300 |
| h Tequeudama | 650 | u La Pisse Vache | 300 |
| i Incononzo Bridge | 400 | v Pistyli Rhaider | 230 |
| j Evanson | 1,100 | w Atharn | 240 |
| k Gavarny | 1,160 | x Foyers | 212 |
| l Staubbach | 900 | y Bruar | 200 |
| m Ruican | 800 | z Rhine | 100 |

| MAP | NAME. | LAT. | LONG. |
|---|---|---|---|
| 14 | Art | 47 4N | 8 31E |
| 15 | Arta | 39 40N | 3 17E |
| 2, 10 | Arta | 39 8N | 21 5E |
| 10 | Arta, Gulf of | 39 0N | 21 0E |
| 10 | Artaki | 40 24N | 27 45E |
| 7 | Artelle | 50 34N | 4 38E |
| 6 | Artenay | 48 10N | 1 62E |
| 9 | Artern | 51 22N | 11 16E |
| 1 | Arthur's I. | 3 0S | 176 0W |
| 20 | Artillery, L. | 63 30N | 107 28W |
| 6 | ‡Artois | 50 35N | 2 30E |
| 13 | Artolina | 38 32N | 22 14E |
| 5 | Artray | 54 36N | 6 41W |
| 8 | Artswonde | 52 44N | 4 58E |
| 5 | Arvagh | 53 56N | 7 29W |
| 3 | Arvans, St. | 51 39N | 2 42W |
| 7 | Arville | 50 3N | 5 17E |
| 6 | Arudi | 43 10N | 0 26W |
| 8 | Arum | 53 9N | 6 28E |
| 3 | Arundel | 50 53N | 0 34W |
| 22 | Arungabad | 19 57N | 75 40E |
| 14 | Arusa | 46 24N | 10 2E |
| 9 | Arys | 53 47N | 21 55E |
| 2 | Arzamas | 55 40N | 43 50E |
| 12 | Arzaneras | 55 40N | 43 50E |
| 21 | Arzaw | 35 50N | 0 14W |
| 14 | Arzier | 46 28N | 6 13E |
| 22 | Arzohlspo | 25 30N | 141 0E |
| 15 | Arzobispo, Puente | 39 46N | 5 9W |
| 15 | Arzua | 42 53N | 8 5W |
| 2 | Asahan | 8 30N | 99 40E |
| 11 | Asaikurd | 38 5N | 43 9E |
| 7 | Ascb | 49 30N | 6 1E |
| 16 | Ascha | 48 58N | 12 31E |
| 10 | Aschaffenburgb | 50 1N | 9 3E |
| 7 | Asche | 50 55N | 4 12E |
| 17 | Aschendorf | 53 3N | 7 21E |
| 9 | Aschersleben | 51 46N | 11 30E |
| 19 | Asciano | 43 18N | 11 40E |
| 19, 20 | Ascoli | 42 51N | 13 36E |
| 14 | Ascona | 46 7N | 8 44E |
| 2 | Asele | 64 10N | 17 0E |
| 21 | ‡Asbantee | 7 10N | 1 30W |
| 11 | Ashar | 41 10N | 33 35E |
| 8 | Ashborne | 53 2N | 1 43W |
| 6 | Ashbourn | 53 31N | 6 25W |
| 3 | Ashby West | 53 15N | 0 5W |
| 3 | Ashby de la Zouch | 52 45N | 1 27W |
| 27 | Ashe, V. | 33 40N | 86 38W |
| 3 | Ashford | 51 9N | 0 54E |
| 11 | Ashkala | 39 55N | 40 55E |
| 23 | Asbtah | 23 4N | 76 46E |
| 3 | Ashton | 53 29N | 2 6W |
| 3 | Ashuist | 50 56N | 0 19W |
| 11 | ‡Asia Minor | 39 0N | 33 0E |
| 18 | Asiago | 45 55N | 11 32E |
| 20 | Asinara Isle | 41 3N | 8 15E |
| 14 | Asinello | 44 27N | 14 34E |
| 15 | Asinhal | 37 19N | 7 21W |
| 23 | Aska | 19 40N | 84 39E |
| 6 | Askeaton | 52 35N | 8 58W |
| 17 | Askiljon | 64 53N | 17 42E |
| 3 | Askrigg | 54 19N | 2 1W |
| 15 | Asmesnal | 41 28N | 5 56W |
| 7 | Asnoix | 49 48N | 5 25E |
| 19 | Asolo | 45 50N | 11 56E |
| 13 | Asope | 38 14N | 23 35E |
| 6 | Aspel | 43 1N | 0 49E |
| 7 | Aspelaer | 50 51N | 3 67E |
| 15 | Asperilla | 40 12N | 5 47W |
| 19 | Aspignano | 42 56N | 13 40E |
| 19 | Aspra | 42 21N | 12 37E |
| 19 | Aspremont | 43 47N | 7 14E |
| 23 | Asrod | 27 38N | 75 35E |
| 23 | Assam | 27 0N | 92 0E |
| 20 | Assea | 40 8N | 15 9E |
| 11 | Assee | 37 6N | 42 31E |
| 23 | Asseer | 22 25N | 78 12E |
| 23 | Asseeraeer | 21 32N | 76 19E |
| 17 | Assel | 53 41N | 2 23E |
| 14 | Asseltrangen | 47 30N | 9 2E |
| 8 | Assen | 53 0N | 6 33E |
| 7 | Assenbrook | 51 12N | 3 17E |
| 8 | Assendelft | 62 28N | 4 43E |
| 7 | Assenede | 51 13N | 3 45E |
| 7 | Assesse | 50 22N | 6 1E |
| 11 | §Assinehoines | 50 0N | 108 0W |
| 1 | Assisi | 94 35N | 12 34E |
| 89 | §Assubo Galla | 12 40N | 41 30E |
| 28 | Assompcion | 2 10S | 72 30W |
| 22 | Assumption | 19 50N | 146 40E |
| 21 | Assumption I. | 9 47S | 46 29E |
| 22 | Assutchinsk Volcano | 51 50N | 158 0E |
| 4 | Assynt | 58 9N | 6 0W |
| 12 | Astafinsk | 40 58N | 45 21E |
| 10 | Astehiani | 43 43N | 25 31E |
| 8 | Asten | 51 24N | 5 45E |
| 7 | Astene | 51 8N | 3 32E |
| 19 | Asti | 44 56N | 8 15E |
| 26 | Astoria | 46 1N | 124 0W |
| 15 | Astorga | 42 26N | 5 59W |
| 12 | Astrakhan | 46 27N | 48 5E |
| 22 | Astro | 37 26N | 22 45E |
| 20 | Astura | 41 25N | 12 46E |
| 13 | Astura | 23 17N | 24 [illegible]E |
| 15 | Asturian Mountains | 43 4N | 4 55W |
| 15 | ‡Asturias | 43 [illegible]N | 6 0W |
| 28 | Asuncion | 25 26S | 57 50W |
| 28 | Atacama | 22 35S | 69 0W |
| 28 | Atacames | 0 59N | 79 35W |
| 23 | Atair | 26 9N | 78 19E |

| MAP | NAME. | LAT. | LONG. |
|---|---|---|---|
| 15 | Atalaya | 42 0N | 0 39W |
| 15 | Atalaya | 39 59N | 3 59E |
| 15 | Atalaya de Allayor | 39 50N | 4 15E |
| 23 | Atalmalica | 21 20N | 85 19E |
| 13 | Atchicoli | 37 32N | 22 8E |
| 12 | Atchitsk | 67 0N | 57 42E |
| 14 | Atels Moutain | 46 27N | 7 43E |
| 7 | Ath | 50 37N | 3 47E |
| 26 | Athabasca, R. | 54 0N | 116 30W |
| 5 | Athboy | 53 38N | 6 35W |
| 13 | Athens | 37 58N | 23 41E |
| 27 | Athens | 35 20N | 84 27W |
| 3 | Atherstone | 52 35N | 1 33W |
| 10 | Athilos | 40 5N | 23 23E |
| 5 | Athlaca | 52 27N | 8 36W |
| 3 | Athlinor | 58 1N | 3 42W |
| 5 | Athlone | 53 25N | 7 54W |
| 6 | Athleague | 53 33N | 8 14W |
| 5 | Athy | 53 0N | 6 59W |
| 28 | Atica | 16 2S | 73 55W |
| 20 | Atina | 41 40N | 13 13E |
| 2 | Atkarsk | 51 50N | 44 50E |
| 13 | Atoki | 38 30N | 20 48E |
| 19 | Atri | 42 38N | 13 58E |
| 3 | Attadale | 57 25N | 5 23W |
| 14 | Attalens | 46 32N | 6 50E |
| 17 | Attendorn | 51 10N | 7 59E |
| 7 | Attert | 49 44N | 5 47E |
| 14 | Attiken | 47 32N | 8 49E |
| 14 | Attingausen | 46 52N | 8 38E |
| 3 | Attleborougb | 52 32N | 1 2E |
| 22, 23 | Attock | 33 54N | 72 15E |
| 22 | Attou, Isle | 52 33N | 173 0E |
| 28 | Atumposo | 6 5S | 74 59W |
| 1 | Auckland I. | 52 0S | 170 0E |
| 7 | Avain | 50 27N | 5 18E |
| 6 | Avalles | 46 10N | 0 42E |
| 7 | Avallon | 47 32N | 3 56E |
| 7 | Avamska | 68 55N | 89 55E |
| 11 | Avanca | 38 61N | 34 37E |
| 11 | Avart Verra | 40 50N | 22 44E |
| 18 | Avas Ujafalu | 47 53N | 23 30E |
| 7 | AvatchkaBay | 52 40N | 160 0E |
| 15 | Avauzo | 41 44N | 3 21W |
| 11 | Avdiuco | 34 40N | 32 43E |
| 7 | Ave | 50 8N | 5 9E |
| 14 | Avegno | 46 14N | 8 43E |
| 2, 15 | Aveiro | 40 36N | 8 30W |
| 7 | Avelghem | 51 48N | 3 26E |
| 20 | Avellino | 40 55N | 14 48E |
| 14 | Avenche | 46 53N | 7 3E |
| 7 | Aveune | 50 6N | 5 19E |
| 14 | Avent | 46 16N | 7 15E |
| 7 | Averhoden | 51 3N | 4 59E |
| 8 | Avereest | 52 38N | 6 22E |
| 8 | Averhorn Beets | 52 35N | 4 58E |
| 8 | Averlo | 52 16N | 6 12E |
| 20 | Aversa | 40 37N | 14 14E |
| 20 | Aversanna | 40 3N | 14 55E |
| 6 | Avesnes | 50 10N | 3 57E |
| 8 | Avezaat | 51 53N | 5 22E |
| 20 | Avezzano | 42 1N | 13 29E |
| 13 | Avgo Point | 38 7N | 22 37E |
| 4 | Aviemore | 57 11N | 3 47W |
| 14 | Aviga | 46 15N | 9 6E |
| 22 | Avigas | 4 40N | 95 50E |
| 6 | Avignon | 43 67N | 4 51E |
| 2 | Avila | 40 42N | 4 49W |
| 15 | Aviles | 43 30N | 5 48W |
| 20 | Aviles | 13 10N | 86 55W |
| 7 | Avister | 50 43N | 5 35E |
| 3 | Avon, R. | 52 10N | 1 50W |
| 13 | Avorani | 38 44N | 21 57E |
| 10 | Avracha | 40 39N | 27 8E |
| 6 | Avranches | 48 43N | 1 16W |
| 12 | Avsiano Petravsk | 53 45N | 56 16E |
| 14 | Au | 47 12N | 8 21E |
| 7 | Auhange | 49 33N | 5 49E |
| 28 | Aubaya | 23 0S | 46 30W |
| 7 | Aubel | 50 45N | 5 53E |
| 7 | Auberhies | 50 44N | 3 40E |
| 6 | Aubin du Cormier | 48 19N | 1 21W |
| 7 | Aublain | 50 4N | 4 25E |
| 14 | Aubonne | 46 24N | 6 22E |
| 6 | Aubusson | 45 57N | 2 14E |
| 7 | Auby | 49 50N | 5 12E |
| 6 | Auch | 43 41N | 0 36E |
| 4 | Auchencairn | 44 48N | 3 52W |
| 4 | Auchenasbeen | 57 37N | 4 59W |
| 4 | Auchterarder | 56 18N | 3 42W |
| 4 | Auchtergaven | 56 30N | 3 29W |
| 4 | Auchtermarnie | 56 13N | 3 4W |
| 4 | Auchtermuchty | 56 17N | 3 15W |
| 6 | Audierne Bay | 47 54N | 4 25W |
| 16 | Andorf | 47 39N | 12 10E |
| 17 | Auerbach | 50 30N | 12 27E |
| 15 | Auenza | 41 19N | 2 52W |
| 16 | Auerbach | 50 30N | 12 25E |
| 17 | Aufenau | 50 19N | 9 23E |
| 11 | Aufschar | 37 36N | 32 2E |
| 23 | Auggye | 19 34N | 73 39E |
| 5 | Augher | 54 24N | 7 6W |
| 5 | Aughnacloy | 54 25N | 6 51W |
| 6 | Aughrim | 52 51N | 6 21W |
| 6 | Aughrim | 53 19N | 8 18W |

| MAP | NAME. | LAT. | LONG. |
|---|---|---|---|
| 21 | Augila | 29 30N | 21 44E |
| 14 | Augio | 46 24N | 9 7E |
| 16 | Augsburg | 48 22N | 10 45E |
| 14 | Augst | 47 31N | 7 43E |
| 20 | Augusta | 37 12N | 15 12E |
| 27 | Augusta | 44 10N | 70 0W |
| 29 | Augusta | 34 6S | 115 25E |
| 8 | Augustmesga | 53 14N | 6 13E |
| 21 | Augustine Bay | 23 15S | 43 30E |
| 29 | Augustus I. | 15 20S | 144 40E |
| 4 | Augustus, Fort | 57 9N | 4 39W |
| 23 | Aukdallah | 24 10N | 88 45E |
| 4 | Auldernan | 56 20N | 4 44W |
| 17 | Aulendorf | 47 57N | 9 37E |
| 20 | Auletta | 40 31N | 15 24E |
| 19 | Aulla | 44 17N | 9 58E |
| 7 | Aulne | 50 39N | 6 46E |
| 23 | Aumlah | 22 5N | 78 9E |
| 6 | Auneau | 48 29N | 1 29E |
| 6 | ‡Aunis | 46 5N | 0 50W |
| 6 | Aups | 43 38N | 6 16E |
| 17 | Aurach | 49 17N | 10 29E |
| 6 | Auray | 47 44N | 2 55W |
| 17 | Aurich | 53 28N | 7 30E |
| 6 | Aurillac | 44 57N | 2 13E |
| 11 | Auroin Araumb | 35 38N | 38 16E |
| 27 | Aurora | 39 18N | 87 59W |
| 24 | Aurungabad | 18 40N | 75 24E |
| 18 | Auspitz | 48 57N | 16 49E |
| 18 | Aussee | 47 38N | 13 50E |
| 18 | Aussig | 50 38N | 14 0E |
| 18 | Austerlitz | 49 8N | 16 57E |
| 26 | Austin | 30 25N | 98 0W |
| 29 | Australian Alps | 36 30S | 147 0E |
| 29 | Australia Felix | 36 30S | 145 0E |
| 29 | Australia, North | 14 0S | 133 0E |
| 29 | Australia, South | 30 0S | 136 0E |
| 29 | Australia, West | 30 0S | 117 0E |
| 29 | Australind | 28 57S | 114 45E |
| 2 | ‡Austria | 48 0N | 20 0E |
| 6 | Authie, R. | 50 25N | 1 40E |
| 7 | Aulrive | 50 47N | 3 25E |
| 6 | Auvergny | 45 25N | 2 45E |
| 7 | Auwen | 49 39N | 6 17E |
| 6 | Auxerre | 47 49N | 3 38E |
| 6 | Auxon | 45 23N | 3 28E |
| 6 | Auzance | 46 2N | 2 32E |
| 7 | Awagne | 50 20N | 4 56E |
| 23 | Awaree | 23 50N | 88 55E |
| 4 | Awe, Loch | 56 20N | 5 12W |
| 9 | Awerden | 53 43N | 21 22E |
| 6 | Ax | 42 44N | 1 48E |
| 3 | Axbridge | 51 17N | 2 48W |
| 8 | Axel | 51 16N | 3 55W |
| 3 | Axminster | 50 47N | 2 58W |
| 19 | Ayace | 45 49N | 7 35E |
| 2, 15 | Ayamonte | 37 14N | 7 17W |
| 11 | Ayas | 36 45N | 35 55E |
| 11 | Ayasaluk | 37 67N | 27 40E |
| 18 | Aycha Bay | 50 40N | 15 0E |
| 15 | Ayerbe | 42 15N | 0 35W |
| 3 | Aylesbury | 51 49N | 0 48W |
| 26 | Aylmer, L. | 64 25N | 108 0W |
| 3 | Aylsham | 52 48N | 1 14E |
| 19 | Ayme | 45 32N | 6 40E |
| 15 | Ayora | 39 6N | 1 12W |
| 4 | Ayr | 55 27N | 4 34W |
| 15 | Ayre, Isle | 39 6N | 4 30E |
| 4 | Ayton | 55 51N | 2 11W |
| 17 | Aywaille | 50 30N | 6 39E |
| 15 | Aza | 41 35N | 3 48W |
| 15 | Azagala | 39 12N | 6 39W |
| 10 | Azamor | 33 19N | 8 13W |
| 13 | Azani | 38 40N | 20 37E |
| 26 | Azarfa | 33 37N | 5 35W |
| 12 | Azerrijan | 40 0N | 46 0E |
| 10 | Azio | 38 56N | 20 50E |
| 1, 21 | Azores | 28 0N | 26 0W |
| 2 | Azov, Sea of | 46 0N | 37 0E |
| 2, 12 | Azov | 47 3N | 39 10E |
| 28 | Azucar | 28 0S | 71 0W |
| 23 | Azumgur | 26 12N | 83 10E |
| 18 | Baa | 43 30N | 16 19E |
| 18 | Baaden | 48 0N | 16 22E |
| 21 | Baah, Al | 22 14N | 14 30E |
| 8 | Baak | 52 4N | 6 14E |
| 14 | Baar | 47 12N | 8 29E |
| 8 | Baardwyk | 51 42N | 5 5E |
| 8 | Baard | 53 9N | 5 40E |
| 8 | Baarle | 51 27N | 4 55E |
| 8 | Baarn | 52 14N | 5 18E |
| 22 | Bab-el Mandeb, Sea of | 11 35N | 45 0E |
| 11 | Baha | 39 30N | 26 5E |
| 10 | Babanakache | 41 14N | 28 14E |
| 15 | Babanera | 41 32N | 2 29W |
| 29 | Babbage Mount | 30 20S | 142 8E |
| 16 | Babenhausen | 49 59N | 8 52E |
| 12 | Babenskoi | 67 41N | 30 41E |
| 26 | Babine Fort | 55 43N | 126 0W |
| 19 | Babliena | 42 43N | 11 49E |
| 10 | Baboga | 41 21N | 20 10E |
| 23 | Baboocatty | 24 30N | 90 11E |
| 20 | Babuan | 5 20N | 120 30E |
| 22 | Babuanes | 19 20N | 121 20E |

| MAP | NAME. | LAT. | LONG. |
|---|---|---|---|
| 23 | Baburah | 26 0N | 74 20E |
| 22 | Babylon, Ruins of | 32 30N | 44 40E |
| 27 | Babylon | 40 43N | 73 15W |
| 28 | Bacaba | 6 0S | 47 0W |
| 7 | Bacbelle | 50 24N | 5 22E |
| 10 | Pecbrina | 41 38N | 22 20E |
| 26 | Back, R. | 65 10N | 105 0W |
| 23 | Backergunge | 22 39N | 90 19E |
| 18 | Bacsi | 45 45N | 22 59E |
| 18 | Bacson | 46 5N | 25 43E |
| 2 | Badajos | 38 52N | 6 44W |
| 10 | Badana | 44 34S | 19 39E |
| 23 | Baddpoor | 26 5N | 85 59E |
| 2, 16 | ‡Baden | 48 30N | 8 8E |
| 14 | Baden | 46 24N | 7 41E |
| 23 | Baddessur | 20 27N | 85 20E |
| 12 | Badieopol | 62 19N | 37 20E |
| 23 | Badinoo | 27 59N | 73 41E |
| 22 | Badinska | 62 25N | 131 30E |
| 23 | Badlapoor | 19 4N | 76 45E |
| 4 | Badleau | 55 27N | 3 43W |
| 4 | Badis | 57 2N | 5 13W |
| 21 | Badoo | 13 2N | 12 58W |
| 23 | Badrajoon | 25 38N | 72 58E |
| 14 | Baduz | 46 38N | 8 38E |
| 23 | Bae | 28 59N | 75 7E |
| 14 | Baelen | 51 11N | 5 9E |
| 15 | Baena | 37 38N | 4 23W |
| 8 | Baexem | 51 14N | 5 52E |
| 15 | Baeza | 37 56N | 3 29W |
| 11 | Baffa | 34 48N | 32 25E |
| 26 | Baffin's Bay | 73 0N | 65 0W |
| 11 | Bafi | 37 31N | 27 39E |
| 11 | Bafra | 41 34N | 35 57E |
| 17 | Bafsta | 56 23N | 12 48E |
| 22 | Bagantchik | 47 25N | 54 32E |
| 20 | Bagaria | 38 5N | 13 32E |
| 22 | Bagdad | 33 20N | 44 24E |
| 11 | Bagerva | 36 15N | 39 15E |
| 21 | Baglaghar | 24 59N | 89 41E |
| 20 | Bagnaro | 38 19N | 15 50E |
| 19 | Bagnarea | 42 38N | 12 7E |
| 19 | Bagnasco | 44 19N | 8 3E |
| 6 | Bagnères | 43 63N | 0 10E |
| 19 | Bagni | 43 46N | 10 37E |
| 10 | Bagniska | 42 35N | 20 59E |
| 19 | Bagno | 42 4N | 11 48E |
| 19 | Bagnolo | 44 42N | 7 22E |
| 20 | Bagnuoli | 40 51N | 15 4E |
| 2 | Bagouslav | 49 40N | 30 54E |
| 3 | Bagshot | 51 22N | 0 34W |
| 23 | Bagtingee | 22 39N | 88 59E |
| 26, 27 | Bahama Isle | 26 35N | 78 30W |
| 23 | Bahar | 25 15N | 85 32E |
| 17 | Babenhausen | 48 18N | 10 14E |
| 22 | Bahia Honda | 10 15N | 118 50E |
| 17 | Bahlingen | 48 16N | 8 51E |
| 23 | Bai Bilarah | 26 6N | 74 46E |
| 28 | Baiao | 2 58S | 49 25W |
| 15 | Baides | 41 3N | 2 45W |
| 11 | Baibout | 40 15N | 40 22E |
| 17 | Bailingrios | 49 0N | 11 23E |
| 7 | Bailonville | 50 19N | 5 20E |
| 21 | Bailundo | 11 54S | 16 6E |
| 27 | Bainbridge | 30 45N | 84 45W |
| 17 | Baindt | 47 51N | 9 40E |
| 2 | Baja | 46 8N | 19 2E |
| 28 | Baja and Alt. | 23 0S | 68 15W |
| 10 | Baja | 47 19N | 26 19E |
| 18 | Bajes | 47 55N | 18 15E |
| 2 | Bakvaesk | 46 42N | 49 47E |
| 23 | Bakah | 21 7N | 80 50E |
| 8 | Bakel | 51 31N | 5 43E |
| 10 | Baken | 46 26N | 26 43E |
| 3 | Bakewell | 53 13N | 1 41W |
| 10 | Bakevitza | 44 6N | 19 25E |
| 2 | Bakmont | 48 33N | 37 25E |
| 28 | Bakn | 40 20N | 49 50E |
| 2 | Baksaeva | 47 48N | 51 40E |
| 18 | Baksa | 46 40N | 16 31E |
| 3 | Bala | 52 55N | 3 39W |
| 22 | Balabac | 8 0N | 177 15E |
| 2 | Balachev | 51 20N | 43 20E |
| 12 | Bala-chna | 56 30N | 43 59E |
| 15 | Balaguer | 41 40N | 0 39E |
| 11 | Balabazar | 39 8N | 31 46E |
| 11 | Balahore | 40 15N | 40 6E |
| 14 | Balaigue | 46 45N | 6 22E |
| 2 | Balaklava | 44 35N | 37 17E |
| 12 | Balaid | 49 30N | 48 0E |
| 2 | Balakna | 56 30N | 43 55E |
| 22 | Balambangan Isle | 7 15N | 117 0E |
| 18 | Balasfalva | 46 10N | 23 55E |
| 5 | Balbriggin | 53 36N | 6 15W |
| 11 | Balcha | 32 5N | 44 24E |
| 14 | Baldegg | 47 10N | 8 17E |
| 5 | Balderick | 54 22N | 9 28W |
| 3 | Baldock | 51 59N | 0 9W |
| 12 | Baldirevsk | 47 20N | 51 5E |
| 10 | Baldjik | 43 20N | 28 9E |
| 17 | Bâle | 47 32N | 7 38E |
| 2, 15 | Balearic Isles | 39 0N | 2 10E |
| 15 | Baleizao | 38 8N | 7 42W |
| 4 | Baleshare | 57 28N | 7 20W |
| 14 | Balgach | 47 24N | 9 37E |
| 4 | Balgarva | 57 20N | 7 24W |
| 4 | Balguhiddar | 56 19N | 4 27W |
| 11 | Bali-Kesri | 39 43N | 27 44E |
| 2 | Balimikova | 54 40N | 65 5E |
| 5 | Balisedare | 54 16N | 8 30W |
| 4 | Baliver | 55 48N | 5 30W |
| 23 | Baljooree | 22 30N | 86 5E |

| MAP | NAME. | LAT. | LONG. |
|---|---|---|---|
| 8 | Balk | 52 54N | 5 35E |
| 2 | Balkash Lake | 45 20N | 78 40E |
| 12 | Balkali | 45 25N | 46 35E |
| 2 | Balkan | 43 0N | 25 0E |
| 23 | Balkitily | 3 N | 75 49E |
| 15 | Ballagan Pt. | 54 0N | 6 6W |
| 5 | Ballagn | 53 50N | 9 4W |
| 5 | Ballaghadireen | 53 54N | 8 29W |
| 5 | Ballagbanagber | 53 8N | 7 54W |
| 5 | Ballaghkeen | 52 28N | 6 25W |
| 5 | Ballaghy | 53 59N | 8 43W |
| 4 | Ballalister | 67 8N | 4 49W |
| 4 | Ballanrie | 55 6N | 4 55W |
| 23 | Ballasinore | 23 12N | 73 40E |
| 4 | Ballater | 57 31N | 3 10W |
| 4 | Ballemore | 56 28N | 4 16E |
| 4 | Ballendaich | 57 13N | 4 52W |
| 16 | Ballenstedt | 51 45N | 11 18E |
| 1 | Balleny I. | 68 0S | 180 0E |
| 23 | Balliah | 25 52N | 84 0E |
| 5 | Balliforah | 53 31N | 8 14W |
| 5 | Ballilinan | 52 57N | 7 1W |
| 5 | Ballimore | 53 29N | 7 36W |
| 5 | Ballina | 54 8N | 9 5W |
| 5 | Ballinabole | 52 21N | 6 45W |
| 5 | Ballinacarrick | 54 52N | 8 17W |
| 6 | Ballinadee | 51 43N | 8 37W |
| 5 | Ballinafad | 64 3N | 8 18W |
| 5 | Ballinagar | 53 17N | 7 20W |
| 5 | Ballinahatty | 54 33N | 7 20W |
| 5 | Ballinahinch | 53 28N | 9 44W |
| 5 | Ballinakellew | 54 34N | 8 5W |
| 5 | Ballinamona | 52 5N | 8 35W |
| 5 | Ballinamore | 53 28N | 8 20W |
| 5 | Ballinamore | 54 3N | 7 48W |
| 5 | Ballinamult | 52 13N | 7 46W |
| 5 | Ballinasloe | 53 20N | 8 10W |
| 5 | Ballinderry | 52 57N | 6 17W |
| 5 | Ballinderry | 53 1N | 8 10W |
| 5 | Ballinkerry | 54 32N | 6 15W |
| 5 | Ballingaddy | 52 22N | 8 30W |
| 5 | Ballinnasseg | 51 49N | 8 28W |
| 5 | Ballinraha | 52 8N | 10 29W |
| 5 | Ballinrobe | 53 37N | 9 10W |
| 5 | Ballinskelligs | 51 47N | 10 16W |
| 5 | Ballinskellig Bay | 51 51N | 10 5W |
| 5 | Balintobher | 53 43N | 9 15W |
| 5 | Ballintoy | 55 13N | 6 22W |
| 5 | Ballintra | 54 32N | 8 8W |
| 5 | Balliroon | 52 58N | 7 15W |
| 5 | Ballisadare | 54 11N | 8 25W |
| 5 | Ballnamona | 52 5N | 8 38W |
| 4 | Balloch | 55 13N | 4 35W |
| 5 | Bally James Duff | 53 33N | 7 10W |
| 5 | Ballyaghey | 53 59N | 8 44W |
| 5 | Ballyahil | 52 33N | 9 10W |
| 5 | Ballybay | 54 8N | 6 55W |
| 5 | Ballyborough | 53 56N | 6 58W |
| 5 | Ballyhoes | 55 13N | 6 58W |
| 5 | Ballyboy | 33 9N | 7 37W |
| 5 | Ballybriggan | 53 36N | 6 15W |
| 5 | Ballybunian | 52 32N | 9 40W |
| 5 | Ballycahill | 52 40N | 7 55W |
| 5 | Ballycarcen | 52 1N | 7 34W |
| 5 | Ballycarney | 52 34N | 6 35W |
| 5 | Ballycashill | 54 16N | 9 20W |
| 5 | Ballycastle | 55 13N | 6 15W |
| 5 | Ballycotton Bay | 51 52N | 7 58W |
| 5 | Ballycotton | 52 50N | 7 55W |
| 5 | Ballyderlan | 54 35N | 8 25W |
| 5 | Ballydehob | 51 34N | 9 26W |
| 5 | Ballyduff | 52 26N | 9 41W |
| 5 | Ballyeaston | 54 45N | 6 1W |
| 5 | Ballyfarnon | 54 5N | 8 9W |
| 5 | Ballyfeard | 51 46N | 8 20W |
| 5 | Ballygawley | 54 28N | 7 1W |
| 5 | Ballygar | 53 30N | 8 18W |
| 5 | Ballyhalbert | 54 28N | 5 30W |
| 5 | Ballyhaunis | 53 45N | 8 45W |
| 5 | Ballyhays | 54 2N | 7 20W |
| 5 | Ballyheelan | 63 50N | 7 20W |
| 5 | Ballyheigh | 52 23N | 9 52W |
| 5 | Ballyhillin | 55 22N | 7 20W |
| 5 | Ballykelly | 55 2N | 7 3W |
| 5 | Ballylander | 52 22N | 8 17E |
| 5 | Ballymack | 52 56N | 7 23W |
| 5 | Ballymaguiran | 54 4N | 7 40W |
| 5 | Ballymanon | 53 34N | 7 43W |
| 5 | Ballymena | 54 52N | 6 16W |
| 6 | Ballymoat | 54 5N | 8 26W |
| 5 | Ballymoe | 53 42N | 8 26W |
| 5 | Ballymoney | 55 4N | 6 31W |
| 5 | Ballymore Eustace | 53 7N | 6 35W |
| 5 | Ballymullalon | 53 25N | 8 0W |
| 5 | Ballynaclash | 52 53N | 6 15W |
| 5 | Ballynabruch | 54 23N | 5 54W |
| 5 | Ballynakill | 52 52N | 7 15W |
| 5 | Ballynamallard | 54 25N | 7 35W |
| 5 | Ballynode | 54 16N | 8 22W |
| 5 | Ballynowlan | 53 13N | 7 5W |
| 5 | Ballypatrick | 52 24N | 7 30W |
| 5 | Ballyporeen | 52 18N | 8 4W |
| 5 | Ballyragget | 52 47N | 7 19W |
| 5 | Ballyshannon | 54 30N | 8 10W |

| Map | Name | Lat. | Long. |
|---|---|---|---|
| 5 | Ballyvary | 3 53N | 9 54W |
| 5 | Ballyvourney | 51 56N | 9 6W |
| 5 | Ballywalter | 54 31N | 5 30W |
| 23 | Baloodah | 22 10N | 82 22E |
| 28 | Balsamao | 8 55S | 33 0W |
| 14 | Balschider | 46 19N | 7 23E |
| 20 | Balsorano | 41 50N | 13 34E |
| 2 | Balta | 48 8N | 29 39E |
| 10 | Baltadj | 44 5N | 21 5E |
| 2 | Baltic Sea | 57 0N | 19 0E |
| 5 | Baltimore | 51 31N | 9 19W |
| 6 | Baltimore Harbour | 51 28N | 9 21W |
| 27 | Baltimore (Maryland) | 39 15N | 76 30W |
| 5 | Baltinglass | 52 56N | 6 43W |
| 17 | Baltringen | 48 19N | 9 51E |
| 16 | Baltrum | 53 45N | 7 24E |
| 14 | Balzers | 47 5N | 9 32E |
| 21 | ‡Bambarra | 13 45N | 1 40W |
| 21 | Bambea-moxima | 13 40S | 17 28E |
| 2, 17 | Bamberg | 49 23N | 10 59E |
| 21 | Bamhouk | 14 0N | 10 45W |
| 21 | Bammakoo | 12 0N | 6 0W |
| 11 | Bammerlund | 54 55N | 9 23E |
| 23 | Bampoory | 19 58N | 82 30E |
| 3 | Bampton | 51 0N | 3 28W |
| 28 | Banados | 25 50S | 63 58W |
| 23 | Banal | 33 36N | 75 30E |
| 18 | †Banat | 45 31N | 21 20E |
| 5 | Banbridge | 54 20N | 6 14W |
| 3 | Banbury | 52 4N | 1 18W |
| 23 | Banchatty | 24 44N | 90 39E |
| 23 | Banchdah | 26 10N | 88 51E |
| 21 | Baoda | 4 35N | 1 30W |
| 19 | Banda | 4 2S | 130 10E |
| 28 | ‡Banda Oriental | 31 0S | 56 0W |
| 21 | Banda Point | 41 50S | 10 45E |
| 23 | Bandarra | 21 41N | 74 19E |
| 7 | Bande | 50 10N | 6 27E |
| 13 | Bandero | 36 58N | 25 8E |
| 5 | Bandon | 51 45N | 8 42W |
| 23 | Bandoogurh | 23 47N | 81 7E |
| 4 | Banff | 57 42N | 2 37W |
| 21 | Bangalong | 10 20N | 13 45W |
| 24 | Bangalore | 13 0N | 77 41E |
| 21 | Bangassi | 13 28N | 7 25W |
| 6 | Bange | 47 34N | 0 3W |
| 3 | Bangor | 53 14N | 4 5W |
| 5 | Bangor | 54 40N | 5 43W |
| 27 | Bangor (Maine) | 44 45N | 68 57W |
| 29, 22 | Bangney Isle | 7 18N | 117 22E |
| 22 | Baniak Isle | 2 15N | 97 30E |
| 10 | Banmani | 44 38N | 20 4E |
| 11 | Banias | 35 12N | 35 59E |
| 27 | Banister | 36 45N | 78 47W |
| 13 | Banitza | 37 40N | 22 35E |
| 10 | Banjaluka | 44 48N | 17 15E |
| 22 | Bankok | 13 45N | 100 38E |
| 26 | Bank of Newfoundland | 46 0N | 49 0W |
| 4 | Banks Hills | 26 59S | 17 17E |
| 29 | Banks Isles | 34 24S | 136 20E |
| 26 | Banks's Land | 73 55N | 115 30W |
| 12 | Banna | 60 29N | 55 39E |
| 29 | Bannister | 32 54S | 166 58E |
| 5 | Bannow Bay | 52 13N | 6 48W |
| 15 | Banos | 41 51N | 4 23W |
| 23 | Bausey | 27 9N | 82 59E |
| 23 | Banswarra | 23 30N | 74 26E |
| 5 | Bantry | 51 41N | 9 25W |
| 5 | Bantry Bay | 51 38N | 9 50W |
| 2 | Baska | 60 32N | 13 15E |
| 6 | Bapaume | 50 8N | 2 60E |
| 15 | Baquia | 43 26N | 2 44W |
| 18 | Bar | 45 34N | 23 9E |
| 23 | Bar | 25 35N | 85 41E |
| 6 | Bar le Duc | 48 47N | 5 11E |
| 23 | Bara | 25 4N | 76 30W |
| 6 | Bar sur Aube | 48 17N | 4 47E |
| 6 | Bar sur Seine | 48 9N | 4 24E |
| 16, 17 | Baraen | 47 45N | 8 35E |
| 23 | Barai | 32 25N | 72 34E |
| 10 | Barakli | 42 7N | 22 41E |
| 12 | Baranovka | 50 20N | 27 21E |
| 18 | Baranow | 50 28N | 21 30E |
| 18 | Baranyavar | 45 48N | 18 40E |
| 27 | Barataria B. | 29 15N | 90 0W |
| 15 | Barax | 39 7N | 2 21W |
| 15 | Barbaca | 42 8N | 0 9E |
| 28 | Barbacena | 21 25S | 44 15W |
| 28 | Barbacoas | 1 58N | 78 29W |
| 20 | Barbadoes | 14 0N | 59 20W |
| 26 | Barbados (Brazil) | 15 45S | 65 0W |
| 15 | Barbam, R. | 37 32N | 3 3W |
| 19 | Barbarano | 45 25N | 11 24E |
| 15 | Barbastro | 41 55N | 0 11E |
| 14 | Barberine | 46 2N | 6 56E |
| 19 | Barberino | 44 3N | 11 12E |
| 6 | Barbezieux | 45 31N | 0 4W |
| 13 | Barbitza | 37 39N | 22 50E |
| 21 | Barbom | 10 30N | 45 5E |
| 27 | Barbourville | 36 58N | 83 45W |
| 26 | Barbuda | 21 30N | 71 55W |
| 21 | ‡Barca | 30 0N | 21 10E |
| 4 | Barcaldine | 56 31N | 5 27W |
| 15 | Barcarrota | 38 28N | 6 45W |
| 28 | Barcellos | 0 59S | 62 34W |
| 2, 15 | ‡Barcelona | 41 40N | 2 11E |
| 28 | Barcelona | 10 2N | 64 46W |
| 6 | Barcelonette | 44 23N | 6 40E |
| 4 | Barclay | 54 48N | 3 48W |
| 11 | Bardaklu | 39 16N | 30 50E |
| 23 | Bardee | 24 40N | 82 25E |
| 22 | Bardia Isle | 10 43N | 99 35E |
| 19 | Bardinetto | 44 12N | 8 12E |
| 7 | Bardonville | 50 9N | 4 55E |
| 17 | Bardorf | 52 22N | 11 2E |
| 3 | Bardsey Isle | 52 46N | 4 47W |
| 13 | Bardunia | 36 50N | 22 37E |
| 15 | Barea | 41 45N | 8 17W |
| 22, 23 | Bareily | 28 25N | 79 19E |
| 19 | Barella Port | 43 0N | 10 30E |
| 19 | Barendrecht | 51 52N | 4 32E |
| 14 | Baren Thal | 47 4N | 9 10E |
| 10 | Bareny | 44 45N | 24 29E |
| 6 | Barfleur Point | 49 45N | 1 16W |
| 11 | Bargam | 54 41N | 9 0E |
| 14 | Bargen | 47 47N | 8 38E |
| 14 | Bargen | 47 1N | 7 16E |
| 14 | Barges | 46 19N | 6 55E |
| 2, 20 | Bari | 41 8N | 16 57E |
| 22 | Barilak | 65 20N | 134 0E |
| 9 | Barisch, R. | 51 35N | 16 35E |
| 4 | Barisdale | 57 6N | 5 20W |
| 6 | Barjols | 43 38N | 6 59E |
| 11 | Barkail | 36 50N | 41 55E |
| 27 | Barketville | 36 45N | 85 12W |
| 3 | Barking | 51 32N | 0 6E |
| 22 | Barkoul | 43 20N | 93 19E |
| 22 | Barkoi | 47 30N | 95 0E |
| 2 | Barletta | 41 18N | 16 21E |
| 10 | Barmachi | 40 29N | 20 54E |
| 16 | Barmen | 52 50N | 9 11E |
| 3 | Barmouth | 52 44N | 4 3W |
| 1 | Barmouth Creek | 36 43S | 150 5E |
| 29 | Barn Hill | 33 35S | 138 10E |
| 22 | Barnaoul | 53 10N | 83 0E |
| 3 | Barnard Castle | 54 34N | 1 55W |
| 27 | Barnes Sand | 25 18N | 80 15W |
| 3 | Barnet | 51 39N | 0 12W |
| 3 | Barnesley | 53 34N | 1 34W |
| 7 | Barnot | 50 22N | 4 52E |
| 27 | Barnstaple (Massachusetts) | 41 46N | 70 15W |
| 3 | Barnstaple | 51 5N | 4 5W |
| 3 | Barnstaple Bay | 51 5N | 4 25W |
| 27 | Barnwell | 33 15N | 81 14W |
| 23 | Baroche | 21 50N | 73 0E |
| 22, 23 | Barode | 22 21N | 73 10E |
| 20 | Barone, Tr. | 41 48N | 16 10E |
| 20 | Baronel'a | 41 32N | 14 22E |
| 23 | Baroo Barye | 22 47N | 78 41E |
| 28 | Barquin | 31 33S | 58 5W |
| 4 | Barr | 55 12N | 4 40W |
| 4 | Barr, Upper | 55 6N | 3 58W |
| 4 | Barra Isles | 57 0N | 7 35W |
| 15 | Barra Nova | 40 40N | 8 42W |
| 15 | Barra de Odemira | 37 41N | 8 45W |
| 28 | Barra do R. Negro | 3 0S | 59 30W |
| 15 | Barracas | 40 6N | 0 40E |
| 21 | Barracouta Isle | 24 58S | 43 58E |
| 28 | Barrado | 12 20S | 43 32W |
| 28 | Barranca | 10 5N | 75 8W |
| 28 | Barranca | 10 40S | 77 35W |
| 28 | Barranquila | 11 0N | 75 0W |
| 23 | Barrassee | 22 40N | 89 20E |
| 23 | Barrasut | 22 50N | 88 32E |
| 15 | Barreyros | 43 30N | 7 10W |
| 16 | Barrien | 52 56N | 8 50E |
| 15 | Barrosa | 36 20N | 6 7W |
| 26 | Barrow Point | 71 37N | 157 10W |
| 29 | Barrow Isle | 20 40S | 115 1E |
| 28 | Barrow Straits | 74 15N | 86 0W |
| 28 | Barru Isle | 18 29N | 75 58W |
| 4 | Barry | 56 30N | 2 48E |
| 5 | Barry N. T. | 52 39N | 6 40W |
| 23 | Barrypoor | 22 21N | 88 25E |
| 17 | Barsdorf | 53 6N | 13 5E |
| 18 | Bars | 48 14N | 18 31E |
| 10 | Barshaga | 56 58N | 18 20E |
| 28 | Barteka | 6 15N | 58 40W |
| 9 | Bartenstein | 54 15N | 20 48E |
| 18 | Bartfeld | 49 14N | 21 18E |
| 11 | Bartin | 41 34N | 32 17E |
| 11 | Bartin, R. | 41 18N | 32 22E |
| 14 | Bartolomeo | 46 6N | 8 42E |
| 3 | Barton | 53 42N | 0 23W |
| 3 | Barton | 52 12N | 0 4W |
| 9 | Bartsch, R. | 51 35N | 17 45E |
| 4 | Barvas | 67 18N | 6 28W |
| 9 | Baruth | 52 3N | 13 30E |
| 17 | Barwede | 52 33N | 10 45E |
| 7 | Barzin | 50 4N | 6 3E |
| 6 | Bas Isle | 48 46N | 4 15W |
| 15 | Bascas | 43 5N | 8 11W |
| 11 | Baschir Ugli | 37 30N | 38 56E |
| 11 | Baschelik | 40 19N | 37 19E |
| 14 | Basel | 47 29N | 7 45E |
| 14 | ‡Basel | 47 32N | 7 36E |
| 22 | Bashee Isles | 20 26N | 122 0E |
| 26 | Bashukoan | 32 43N | 105 25E |
| 20 | Basiento | 40 38N | 16 9E |
| 2 | Basilan Isle | 96 35N | 122 0E |
| 13 | Basili, R. | 36 55N | 22 41E |
| 13 | Basilico | 37 58N | 22 43E |
| 20 | Basilazza | 38 40N | 15 10E |
| 3 | Basingstoke | 51 17N | 1 57W |
| 11 | Baskeui | 40 40N | 29 30E |
| 12 | Baskutchask, L. | 47 58N | 46 30E |
| 2 | Basle, or Basel | 47 34N | 7 34E |
| 3 | Baslow | 53 15N | 1 35W |
| 22 | Basman | 28 32N | 60 7E |
| 10 | Basna, R. | 44 20N | 17 55E |
| 6 | Basque Roads | 46 5N | 1 10W |
| 11, 22 | Basra, or Bussorrah | 30 25N | 48 0W |
| 4 | Bass Rock | 56 5N | 2 42W |
| 27 | Bass Isle | 41 45N | 83 0W |
| 29 | Bass's Strait | 40 0S | 145 .0E |
| 14 | Bassa | 46 13N | 7 19E |
| 21 | Bassa, Grand | 6 0N | 10 0W |
| 21 | Bassadore | 26 43N | 55 21E |
| 19 | Bassano | 45 45N | 11 46E |
| 2 | Basseu | 41 10N | 19 54E |
| 23 | ‡Bassein | 17 0N | 94 45E |
| 7 | Basse Rodeaux | 50 25N | 6 50E |
| 7 | Basseveldc | 51 14N | 3 40E |
| 7 | Bassilly | 50 40N | 3 55E |
| 12 | Bassis | 45 59N | 46 42E |
| 49 | Bastamanta, Bay of | 46 0S | 67 0W |
| 2 | Bastia | 42 43N | 9 24E |
| 27 | Bastien Bay | 29 15N | 89 45W |
| 7 | Bastogne | 50 0N | 5 43E |
| 10 | Bataghi | 41 30N | 24 19E |
| 11 | Batal | 39 26N | 35 16E |
| 18 | Bataszek | 46 11N | 18 47E |
| 27, 29 | Batavia (New York) | 43 0N | 78 10W |
|  | Batavia, R. | 12 0S | 142 0E |
| 27 | Batcheewaung Bay | 47 0N | 84 34W |
| 27 | Batchewina L. | 50 15N | 85 45W |
| 29 | Bateman Bay | 35 40S | 150 20E |
| 8 | Baten, R. | 52 53N | 7 4E |
| 9 | Batesville | 35 55N | 91 57W |
| 3 | Bath | 51 24N | 2 10W |
| 18 | Bath | 48 16N | 18 40E |
| 8 | Bath L. | 51 24N | 4 11E |
| 27 | Bath (N Y.) | 42 20N | 77 29W |
| 27 | Bath (Virginia) | 39 35N | 78 0W |
| 22 | Bathang | 29 30N | 99 25E |
| 15 | Bathea | 41 8N | 0 24E |
| 4 | Bathgate | 55 55N | 3 39W |
| 13 | Bathi | 38 23N | 20 45E |
| 29 | ‡Bathurst | 33 22S | 149 30E |
| 29 | Bathurst B. | 14 15S | 144 15E |
| 26, 27 | Bathurst | 47 30N | 65 10W |
| 29 | Bathurst | 33 28S | 154 20E |
| 29 | Bathurst I. | 11 30S | 130 30E |
| 26 | Bathurst Inlet | 67 0N | 108 0W |
| 26 | Bathurst Isle | 75 30N | 100 0W |
| 7 | Batice | 50 42N | 5 51E |
| 23 | Batil | 30 18N | 70 40E |
| 18 | Batiz | 47 45N | 23 3E |
| 27 | Baton Rouge | 30 20N | 91 10W |
| 11 | ‡Batoum | 41 40N | 41 55E |
| 2 | Batsa | 43 10N | 40 15E |
| 11 | Battan Shapara | 30 19N | 46 20E |
| 22 | Batticalo | 7 60N | 81 41E |
| 3 | Battle | 50 56N | 0 28E |
| 26 | Battle, R. | 52 65N | 112 0W |
| 4 | Battock Hill | 56 57N | 2 34W |
| 4 | Battock Mountains | 56 56N | 2 48W |
| 12 | Baturin | 51 15N | 33 0E |
| 26 | Bavataria Bay | 29 20N | 90 0W |
|  | Bauer C. | 32 52S | 134 5E |
| 23 | Baulapoor | 20 40N | 76 45W |
| 23 | Baum | 20 15N | 78 5E |
| 6, 14 | Baume | 46 47N | 6 31E |
| 5 | Baunboy | 54 6N | 7 40W |
| 16 | Baune | 51 14N | 9 24E |
| 20 | Baunei | 40 14N | 9 39E |
| 14 | Bauren | 46 57N | 8 35E |
| 7 | Bautersem | 50 52N | 4 50E |
| 16 | Bautzen | 51 11N | 14 25E |
| 23 | Bawerah | 22 54N | 77 2E |
| 3 | Bawtry | 53 27N | 1 1W |
| 23 | Bawulpore | 29 20N | 71 28E |
| 28 | Bay of Harbours | 52 10S | 59 20W |
| 26 | Bay of Islands | 48 55N | 58 0W |
| 10 | Baya | 44 33N | 23 15E |
| 11 | Bayazid | 39 18N | 44 13E |
| 6 | Bayeux | 49 19N | 0 44W |
| 15 | Baylen | 38 3N | 34 51W |
| 15 | Bayona | 42 3N | 8 17W |
| 15 | Bayona Isles | 42 12N | 8 43W |
| 15 | Bayona | 40 6N | 3 21W |
| 6 | Bayonne | 43 37N | 1 22W |
| 17 | Bayrenth | 49 57N | 11 30E |
| 22 | Bayugo | 9 0N | 125 57E |
| 15 | Baza | 37 29N | 2 51W |
| 11 | Bazarkhan | 37 28N | 29 10E |
| 21 | Bazarouta Is. | 21 34S | 35 29E |
| 6 | Bazas | 44 30N | 0 12W |
| 14 | Bazenheid | 47 24N | 9 4E |
| 12 | Bazova | 46 21N | 32 0E |
| 16 | Bdumholder | 49 39N | 7 19E |
| 3 | Beachy Head | 50 45N | 0 14E |
| 3 | Beaconsfield | 51 35N | 0 38W |
| 28 | Beagle Channel | 54 58S | 68 0W |
| 5 | Bealderig Bay | 54 18N | 9 29W |
| 16 | Bealen | 51 56N | 2 8E |
| 3 | Beaminster | 51 48N | 2 43W |
| 6 | Beamont | 49 7N | 0 58E |
| 14 | Beans | 46 37N | 9 32E |
| 6 | Bear Haven | 51 39N | 9 53W |
| 5 | Bear Isle | 51 37N | 9 50W |
| 23 | Beas, R | 31 7N | 76 10E |
| 4 | Beath | 56 7N | 3 21W |
| 4 | Beattock | 55 18N | 3 27W |
| 7 | Beaufays | 50 34N | 5 38E |
| 27 | Beaufort | 32 27N | 80 47W |
| 9 | Beaufort Bay | 70 0N | 142 0W |
| 29 | ‡Beaufort County | 31 45S | 117 34E |
| 29 | Beaufort R. | 33 45S | 117 0E |
| 4 | Beauley | 57 29N | 4 24W |
| 4 | Beauley Lork | 57 30N | 4 10W |
| 3 | Beaumaris | 53 17N | 4 8W |
| 7 | Beaumont | 50 14N | 4 14E |
| 6 | Beaune | 47 2N | 4 52E |
| 6 | Beaupreau | 47 15N | 0 58W |
| 7 | Beauraing | 50 7N | 4 56E |
| 6 | Beauvais | 49 30N | 2 2E |
| 27 | Beaver | 40 45N | 80 25W |
| 26 | §Beaver Indians | 61 30N | 15 0W |
| 27 | §Beaver Islands | 46 0N | 85 36W |
| 9 | Beaver, R. | 54 30N | 110 0W |
| 21 | Bebeji | 11 30N | 7 30E |
| 10 | Becanik | 43 22N | 20 53E |
| 3 | Beccles | 52 28N | 1 32E |
| 15 | Becerrea | 42 50N | 7 15W |
| 22 | Becharet | 39 15N | 80 47E |
| 7 | Becheme | 49 46N | 5 35E |
| 10 | Bechorne | 24 5N | 20 45E |
| 17 | Becthcim | 49 44N | 8 16E |
| 16 | Beckem | 41 46N | 8 0E |
| 22 | Beckerich | 49 43N | 6 48E |
| 7 | Beckevoort | 50 56N | 4 58E |
| 3 | Beckington | 51 16N | 2 15W |
| 18 | Becse | 45 36N | 20 8E |
| 18 | Becskerck | 45 22N | 20 35E |
| 3 | Bedale | 54 18N | 1 35W |
| 4 | Beddington | 51 59N | 0 9W |
| 19 | Beddizdo | 45 34N | 10 26E |
| 22 | Beder | 24 3N | 38 30E |
| 17 | Bederkesa | 53 38N | 8 49E |
| 3 | Bedford | 52 7N | 0 25W |
| 27 | Bedford | 38 50N | 86 30W |
| 27 | Bedford (Pennsylvania) | 40 3N | 78 25W |
| 29 | Bedford Cape | 15 24S | 145 22E |
| 14 | Bedretto | 46 29N | 6 32E |
| 14 | Bedretto Valley | 46 31N | 8 26E |
| 8 | Bedum | 53 18N | 6 36E |
| 3 | Bedwelty | 51 42N | 3 12W |
| 23 | Beechabairaah | 24 20N | 73 32E |
| 4 | Beechy, L. | 65 29N | 107 0W |
| 8 | Beeck | 50 59N | 6 48E |
| 23 | ‡Berder | 18 0N | 77 20E |
| 22 | Beejapoor | 16 55N | 75 46E |
| 23 | Beejwar | 28 7N | 70 30E |
| 8 | Beek | 51 54N | 6 10E |
| 23 | Beelmahl | 24 55N | 72 6E |
| 18 | Beel | 46 28N | 22 0E |
| 7 | Beernem | 51 10N | 3 23E |
| 7 | Beersel | 51 7N | 4 41E |
| 7 | Beerst | 51 4N | 2 63E |
| 9 | Beeskow | 52 12N | 14 21E |
| 7 | Beeteon | 50 59N | 4 47E |
| 21 | Befaxona | 19 5S | 47 59E |
| 5 | Beg Lough | 54 49N | 6 22W |
| 10 | Beg Magalesi | 43 3N | 26 26E |
| 10 | Beg Magalest | 42 24N | 27 2E |
| 11 | Beg Shehr | 37 44N | 31 55E |
| 5 | Beggar's Bridge | 53 25 | 7 18W |
| 20 | Beggio | 38 8N | 15 41E |
| 21 | ‡Beghar-mi or Mesna | 12 0N | 16 45E |
| 13 | Begmilos | 38 50N | 22 19E |
| 14 | Begnin | 46 28N | 6 13E |
| 5 | Beguildy | 52 24N | 3 13E |
| 7 | Bebault | 50 18N | 6 3E |
| 23 | Behlinideh | 30 15N | 74 55E |
| 23 | Behut | 25 30N | 79 15E |
| 11 | Beibazar | 39 44N | 31 58E |
| 16 | Beichlitz | 51 27N | 11 56E |
| 11 | Beid | 38 56N | 31 1E |
| 11 | Bei-ger-Kaleh | 38 59N | 43 44E |
| 22 | Beila | 26 14N | 66 32E |
| 11 | Beilan | 36 29N | 36 16E |
| 16 | Beilstein | 49 4N | 2 18E |
| 7 | Bein | 50 32N | 5 12E |
| 11 | Beinder | 40 38N | 32 37E |
| 8 | Beinsdorp | 52 18N | 4 38E |
| 17 | Beinum | 52 4N | 10 26E |
| 14 | Beiuweil | 47 23N | 7 33E |
| 15 | ‡Beira | 40 30N | 7 42W |
| 11 | Beiramitchi | 39 45N | 26 43E |
| 4 | Beith | 55 46N | 4 37W |
| 23 | Beitool | 21 59N | 77 59E |
| 15 | Beja | 38 3N | 7 51W |
| 15 | Bejar | 40 32N | 5 39W |
| 29 | Bejoording | 31 12S | 116 40W |
| 23 | Bejour | 24 40N | 79 27E |
| 23 | Bejura | 26 24N | 90 38E |
| 10 | Bela | 43 32N | 25 37E |
| 18 | Belabania | 48 27N | 18 53E |
| 6 | Belabre | 46 35N | 1 10E |
| 19 | Belaggio | 45 59N | 9 18E |
| 15 | Belalchazar | 38 24N | 5 6W |
| 23 | Belasi | 26 58N | 67 50E |
| 22, 23 | Belasore | 21 33N | 80 50E |
| 23 | Belaspore | 22 50N | 83 58E |
| 29 | Belaspoor | 31 19N | 76 45E |
| 23 | Belaulgurh | 20 18N | 72 50E |
| 19 | Belba, R. | 44 43N | 8 20F |
| 20 | Belcastro | 39 5N | 16 41E |
| 26 | Belcher, Pt. | 70 56N | 161 0W |
| 26 | Belcher's | 56 10N | 80 30W |
| 15 | Belchite | 41 20N | 0 36W |
| 23 | Belee | 32 42N | 74 26E |
| 28 | Belen | 30 59S | 57 29W |
| 16 | Belenyes | 46 39N | 22 20E |
| 11 | Beles | 36 1N | 38 16E |
| 13 | Belesh | 37 46N | 21 51E |
| 28 | Beleskine | 57 16N | 4 22W |
| 6 | Belesme | 48 25N | 0 35E |
| 5 | Belfast | 54 36N | 5 55W |
| 27 | Belfast (Maine) | 44 20N | 69 1W |
| 5 | Belfast Lough | 54 43N | 5 37W |
| 8 | Belfeld | 51 21N | 6 10E |
| 0 | Belfont | 47 40N | 6 51E |
| 3 | Belford | 55 36N | 1 50W |
| 19 | Belforte | 43 11N | 13 12E |
| 19 | Belforte | 44 35N | 0 58E |
| 9 | Belgard | 54 0N | 17 22E |
| 9 | Belgern | 51 32N | 13 8E |
| 2 | Belgium | 50 40N | 4 0E |
| 10 | Belgrade | 44 50N | 20 37E |
| 10 | Belgradtchik | 43 38N | 22 45E |
| 23 | Belhari | 23 55N | 80 20E |
| 12 | Belicher | 54 16N | 54 19E |
| 21 | Belida | 36 25N | 2 45E |
| 2 | Beliebei | 54 10N | 54 0E |
| 25 | Belie | 27 0N | 100 30E |
| 10 | Belina | 44 45N | 19 14E |
| 9 | Belitz | 52 13N | 12 59E |
| 29 | Bell Point | 32 7S | 143 12E |
| 18 | Bell Senyer | 40 41N | 21 51F |
| 4 | Bellabeg | 57 11N | 3 6W |
| 6 | Bellac | 46 7N | 1 10E |
| 5 | Bellaghy | 54 50N | 6 23W |
| 19 | Bellano | 46 4N | 9 25E |
| 4 | Bellatoin | 57 15N | 4 28W |
| 5 | Bellatrain | 54 3N | 6 51W |
| 20 | Bellavista Cape | 40 0N | 9 47E |
| 6 | Bellay | 45 46N | 5 41E |
| 16 | Bellay | 44 33N | 15 22W |
| 1 | Belle | 45 10N | 5 10E |
| 6 | Belle Isle | 47 20N | 3 17W |
| 26 | Belle Isle | 29 15N | 92 0W |
| 26 | Belle Isle, Strait of | 52 30N | 56 0W |
| 27 | Bellefonte | 40 55N | 77 50W |
| 15 | Bellegarde | 42 27N | 2 49E |
| 10 | Belleghem | 50 47N | 3 17E |
| 7 | Bellem | 51 8N | 3 30E |
| 16 | Bellenburg | 47 34N | 10 18E |
| 7 | Belles Tete | 50 34N | 4 9E |
| 6 | Belleville | 40 46N | 1 28W |
| 7 | Bellevue | 50 8N | 6 34E |
| 23 | Belliaree | 24 13N | 83 5E |
| 3 | Bellingham | 55 0N | 2 13W |
| 6 | Bellingham Cas | 53 54N | 6 24W |
| 8 | Bellingswolde | 53 7N | 7 9E |
| 14 | Bellinzona | 40 12N | 8 59E |
| 7 | Belloeil | 50 33N | 3 45E |
| 22 | ‡Belloochistan | 27 0N | 63 0E |
| 23 | Bellood | 20 47N | 81 1E |
| 23 | Belloondy | 21 50N | 79 22E |
| 10 | Belluno | 46 8N | 12 15E |
| 6 | Belmont | 43 50N | 2 51E |
| 20 | Belmonte | 39 18N | 16 5E |
| 28 | Belmonte | 16 50S | 38 43W |
| 15 | Belmonte | 39 32N | 2 38W |
| 28 | Belmonte, R. | 16 30S | 40 30W |
| 12 | Beloi Ozero | 45 0N | 40 20E |
| 18 | Belovar | 45 56N | 16 40E |
| 2 | Belovodsk | 49 18N | 39 38E |
| 14 | Belp | 46 53N | 7 31E |
| 10 | Belreith | 50 31N | 10 31E |
| 10 | Beltchov | 43 37N | 25 35E |
| 18 | Beltek | 47 33N | 22 45E |
| 5 | Beltirbet | 54 8N | 7 29W |
| 5 | Beltra Lough | 53 57N | 9 23W |
| 7 | Belvaux | 49 51N | 5 6E |
| 0 | Belves | 44 48N | 1 2E |
| 20 | Belvidere | 39 34N | 15 54E |
| 7 | Belvoux | 49 31N | 5 55E |
| 18 | Belz | 50 20N | 24 0E |
| 21 | Bembatooka | 15 45S | 47 0E |
| 14 | Bemond | 46 37N | 9 32E |
| 4 | Ben Allow | 57 18N | 5 12W |
| 4 | Ben Cheilt | 58 21N | 3 28W |
| 21 | Ben Ghazi | 32 10N | 20 9E |
| 4 | Ben Hope | 58 25N | 3 20W |
| 4 | Ben Horn | 57 4N | 4 7W |
| 4 | Ben Klibreck | 58 17N | 4 22W |
| 4 | Ben Lawers | 56 32N | 4 10W |
| 4 | Ben Lomond | 50 14N | 4 40E |
| 4 | Ben More Hills | 57 48N | 4 50W |

# INDEX.

The numbers placed at the right hand top corner of each map correspond with the numbers in this index.

The prefix to a name of { ‡ signifies a Country, Province, District, &c. / § signifies a Tribe, People, &c.

| MAP | NAME. | LAT. | LONG. |
|---|---|---|---|
| 7 | Aalbeke | 50 47N | 3 12E |
| 2 | Aalborg | 57 2N | 9 56E |
| 8 | Aalst | 51 28N | 6 33E |
| 13 | Aamedt | 61 6N | 11 42E |
| 11 | Aaraban | 36 37N | 40 8E |
| 14 | Aarberg | 47 3N | 7 16E |
| 14 | Aarburg | 47 18N | 7 54E |
| 2 | Aardal | 61 10N | 7 37E |
| 8 | Aardenburg | 51 16N | 3 27E |
| 8 | Aarle | 51 30N | 5 12E |
| 14 | Aarwangen | 47 14N | 7 44E |
| 18 | Abad | 46 15N | 20 38E |
| 14 | Aballa | 46 11N | 7 54E |
| 13 | Abanuza | 37 49N | 22 35E |
| 28 | Abapo | 19 0S | 62 2W |
| 6 | Abbeville | 50 10N | 1 48E |
| 27 | Abbeville (S. Garolma) | 34 10N | 82 25W |
| 5 | Abbeylarn | 53 46N | 7 21W |
| 5 | Abbeyleix | 52 54N | 7 20W |
| 4 | Abbingtown | 55 32N | 3 43W |
| 27 | §Abbitibees | 49 0N | 79 0W |
| 3 | Abbots Bromley | 52 49N | 1 45W |
| 8 | Abcoude | 52 16N | 4 59E |
| 11 | Abdallah | 36 37N | 4 20E |
| 10 | Abdikiui | 42 55N | 27 55E |
| 7 | Abeele | 50 50N | 2 38E |
| 5 | Abelara | 53 46N | 7 24W |
| 17 | Abenberg | 49 11N | 10 57E |
| 15 | Abenojar | 38 44N | 4 18W |
| 16 | Abensberg | 48 48N | 11 48E |
| 3 | Aberayon | 51 37N | 3 46W |
| 4 | Aberbrothick | 56 33N | 2 35W |
| 4 | Aberchalder | 57 7N | 4 44W |
| 4 | Aberchirdir | 57 35N | 2 34W |
| 4 | Aberdeen | 57 8N | 2 8W |
| 4 | Aberdour | 57 40N | 2 10W |
| 4 | Aberdour | 56 4N | 3 16W |
| 4 | Aberfeldy | 56 37N | 3 55W |
| 4 | Aberfoil | 56 11N | 4 24W |
| 3 | Aberfraw | 53 12N | 4 30W |
| 3 | Abergavenny | 51 49N | 3 0W |
| 3 | Abergee | 53 17N | 3 17W |
| 4 | Abergeldie | 57 5N | 3 10W |
| 3 | Abergwilli | 51 51N | 4 16W |
| 4 | Aberlady | 56 1N | 2 52W |
| 4 | Abernetby | 56 20N | 3 20W |
| 3 | Aberystwith | 52 24N | 4 6W |
| 3 | Abingdon | 51 41N | 1 16W |
| 5 | Abington | 52 38N | 8 22W |
| 15 | Ablemar | 41 27N | 8 37W |
| 12 | ‡Abo | 61 20N | 22 30E |
| 19 | Abondance | 46 18N | 6 46E |
| 19 | Abono | 45 25N | 11 50E |
| 23 | Aboo | 24 38N | 72 45E |
| 22 | Aborlan | 9 20N | 118 40E |
| 11 | Abou | 41 18N | 41 14E |
| 4 | Aboyne | 57 17N | 2 48W |
| 15 | Abrantes | 39 28N | 8 12W |
| 20 | Abruzzo Ultra | 41 55N | 13 35E |
| 19/20 | ‡Abruzzo | 42 40N | 13 40E |
| 11 | Abusaid | 36 58N | 42 38E |
| 28 | Acacona | 1 2N | 55 29W |
| 26 | Acaponeta | 22 59N | 106 0W |
| 26 | Acapulco | 17 10N | 100 0W |
| 28 | Acari | 15 10S | 75 0W |
| 13 | Acaries | 37 4N | 25 40E |
| 19 | Accumuli | 42 44N | 13 14E |
| 20 | Acerenza | 40 48N | 16 0E |
| 20 | Acerra | 40 58N | 14 22E |
| 15 | Ach | 47 54N | 9 12E |
| 28 | Achacache | 16 0S | 68 59W |
| 4 | Achairns | 57 32N | 2 55W |
| 7 | Achel | 51 15N | 5 29E |
| 17 | Acherings | 48 20N | 11 39E |
| 17 | Achern | 48 37N | 8 5E |
| 5 | Achill Isle | 54 0N | 10 0W |
| 17 | Acbim | 53 1N | 9 3E |
| 7 | Acbin | 50 15N | 5 3E |
| 4 | Acbintoul | 58 18N | 3 57W |
| 4 | Acblyne | 56 27N | 4 24W |
| 12 | Achment | 41 59N | 45 20E |
| 4 | Acbmore | 55 40N | 5 47W |
| 4 | Achnaha | 56 46N | 6 4W |
| 12 | Acbouglan | 39 28N | 47 23E |
| 4 | Achray | 56 14N | 4 24W |
| 14 | Achsitberg | 46 32N | 7 36E |
| 5 | Ackeaton | 52 3N | 8 5W |
| 4 | Ackergill | 58 30N | 3 10W |
| 3 | Aconbury | 52 0N | 2 40E |
| 19 | Acquapendente | 42 46N | 11 51E |
| 19 | Acqui | 14 44N | 8 33E |
| 22 | Acre | 32 54N | 35 8E |
| 27 | Acropolis | 34 39N | 92 10W |
| 13 | Acrotiri | 37 22N | 25 22E |
| 5 | Acton | 54 17N | 6 15W |
| 11 | Adalia | 36 55N | 30 43E |

| MAP | NAME. | LAT. | LONG. |
|---|---|---|---|
| 30 | Adalia, Gulf of | 36 30N | 31 0E |
| 23 | Adampoor | 22 22N | 90 20E |
| 15 | Adamuz | 38 0N | 4 26W |
| 11 | Adana | 37 7N | 35 12E |
| 15 | Adauera | 40 56N | 4 36W |
| 5 | Adare | 52 33N | 8 40W |
| 3 | Addar | 33 10N | 11 40E |
| 29 | Adelaide | 34 56S | 138 52E |
| 28 | Adelaide Isles | 52 0S | 75 0W |
| 16 | Adelcheim | 49 24N | 9 25E |
| 13 | Adelphi | 39 6N | 24 0E |
| 15 | Adel Pozo | 41 44N | 2 6W |
| 18 | Adelsberg | 45 45N | 14 14E |
| 15 | Ademuz | 40 9N | 1 16W |
| 22 | Aden | 12 48N | 45 14E |
| 32 | Adenagurtb | 32 0N | 75 16E |
| 20 | Aderno | 37 39N | 14 50E |
| 7 | Adinckerke | 51 6N | 2 44E |
| 21 | Adjidjac | 44 4N | 28 43E |
| 12 | Adkrasia | 43 20N | 40 20E |
| 26 | Admiralty Bay | 50 30N | 139 28W |
| 26 | Admiralty Inlet | 47 30N | 123 0W |
| 26 | Admiralty I. | 58 0N | 133 50W |
| 22 | Admiralty I | 2 20S | 147 0E |
| 19 | Adorno | 44 41N | 8 44E |
| 8 | Adorp | 53 17N | 6 31E |
| 17 | Adorf | 50 20N | 12 19E |
| 18 | Adra | 45 3N | 12 9W |
| 15 | Adradat | 41 23N | 2 22W |
| 11 | Adramyti | 39 6N | 27 0E |
| 10 | Adramyti, Gulf of | 39 28N | 26 30E |
| 11 | Adrastsban Bay | 36 20N | 30 32E |
| 2/19 | Adria | 45 3N | 12 4E |
| 27 | Adrian | 42 0N | 83 55E |
| 10 | Adrianople | 41 45N | 26 34E |
| 5 | Adrigoole | 51 43N | 9 53W |
| 22 | Ady Isles | 4 0S | 72 20E |
| 14 | Aernen | 46 25N | 8 12E |
| 7 | Aerschat | 50 59N | 4 50E |
| 8 | Aersen | 51 29N | 6 10E |
| 22 | Aevskani | 57 10N | 73 20E |
| 21 | Affagay | 11 33N | 12 45E |
| 8 | Affreden | 51 39N | 5 59E |
| 14 | Affholtern | 47 16N | 8 28E |
| 22 | ‡Afghanistan | 31 30N | 66 0E |
| 1 | ‡Africa | 10 0N | 20 0E |
| 10 | Aftolar | 43 54N | 27 29E |
| 21 | Agabli | 26 45N | 0 55E |
| 21 | Agadas | 16 15N | 7 0E |
| 21 | Agadir | 30 28N | 9 40W |
| 23 | Agarasonda | 24 21N | 90 35E |
| 13 | Agata | 37 44N | 20 48E |
| 6 | Agde | 43 24N | 3 31E |
| 6 | Agen | 44 15N | 0 38E |
| 10 | ‡Aggerhus | 60 30N | 10 0E |
| 23 | Agginpara | 25 32N | 90 10E |
| 20 | Aggins | 40 56N | 9 3E |
| 21 | Aghadem, and Wells | 16 54N | 12 15E |
| 5 | Aghakisty | 51 36N | 9 35W |
| 5 | Aghalae | 54 31N | 6 15W |
| 5 | Aghalacky | 52 29N | 8 34W |
| 21 | Aghouath | 34 0N | 2 23E |
| 5 | Agbrim | 52 53N | 6 19W |
| 13 | Agia Marina | 38 54N | 22 32E |
| 6 | Agincourt | 50 32N | 2 5E |
| 10 | Agio Gianni | 38 55N | 22 5E |
| 10 | Aglanelia | 41 56N | 26 35E |
| 20 | Agliari | 39 14N | 9 8E |
| 7 | Agneau | 50 26N | 5 2E |
| 20 | Agnuni | 37 18N | 14 17E |
| 15 | Agoas de Maria | 38 33N | 8 44W |
| 19 | Agordo | 46 15N | 11 59E |
| 21 | Agoulou | 29 44N | 9 45W |
| 23/22 | Agra | 27 10N | 78 3E |
| 13 | Agrafusi | 39 46N | 19 45E |
| 15 | Agramunt | 41 43N | 0 55E |
| 15 | Agreda | 41 51N | 1 57W |
| 20 | Agropoli | 40 19N | 14 56E |
| 22 | Agujan | 15 0N | 146 0E |
| 15 | Aguilar | 42 48N | 4 7E |
| 5 | Ahasoragh | 53 22N | 8 19W |
| 9 | Ahaus | 52 5N | 6 57E |
| 5 | Ahayesley | 51 55N | 9 35W |
| 17 | Ablen | 51 46N | 7 50E |
| 23 | Abmedabad | 22 58N | 72 12E |
| 23 | Ahmednugger | 19 58N | 74 50E |
| 23 | Ahmedpoor | 28 20N | 69 59E |
| 23 | Ahmundan | 30 37N | 67 44E |
| 26 | Ahuk | 63 30N | 40 15W |
| 11 | Aias | 39 42N | 32 25E |
| 11 | Aiash | 36 29N | 34 13E |

| MAP | NAME. | LAT. | LONG. |
|---|---|---|---|
| 12 | Aibar | 45 25N | 34 1E |
| 17 | Aibling | 47 51N | 12 0E |
| 17 | Aich | 48 24N | 12 14E |
| 17 | Aichach | 48 27N | 11 8E |
| 10 | Aidogla | 43 33N | 27 0E |
| 10 | Ailos | 42 39N | 27 17E |
| 14 | Aigle | 46 20N | 6 57E |
| 29 | Aignan St. I. | 10 40S | 152 40E |
| 6 | Aigueperse | 46 2N | 3 20E |
| 10 | Aiguerino | 35 19N | 23 37E |
| 2 | Ailina | 55 20N | 59 0E |
| 26 | Ailsa | 71 2N | 18 0W |
| 7 | Ailst | 50 48N | 5 14E |
| 22 | Ainad | 18 14N | 56 2E |
| 10 | Ainada | 41 49N | 27 56E |
| 10 | Ainadjik | 40 54N | 27 15E |
| 11 | Ain al Gebal | 36 14N | 41 17E |
| 11 | Ain Dfla | 36 5N | 3 59E |
| 11 | Ainigheul | 40 2N | 29 54E |
| 15 | Ainsa | 42 15N | 0 10E |
| 13 | Aios Georgios | 37 49N | 22 39E |
| 13 | Aiosidero | 37 21N | 21 45E |
| 22 | Aioun | 25 35N | 43 50E |
| 11 | Aiourendi | 39 38N | 27 20E |
| 4 | Aird | 52 16N | 3 6W |
| 6 | Aire | 43 45N | 0 18W |
| 6 | Aire | 50 40N | 2 32E |
| 6 | Airguesmorles | 43 34N | 4 12E |
| 4 | Airless | 54 50N | 4 30E |
| 14 | Airola | 46 29N | 8 33E |
| 4 | Airth | 56 3N | 3 48E |
| 6 | Airvault | 46 50N | 0 7W |
| 28 | Aita Gracia | 7 50N | 66 5W |
| 6 | Aix | 43 32N | 5 29E |
| 6 | Aixe | 45 48N | 1 12E |
| 9/17 | Aix la Chapelle | 50 55N | 6 6E |
| 10 | Aja | 39 18N | 20 22E |
| 2/19 | Ajaccio | 41 57N | 8 44E |
| 19 | Ajarasco | 44 51N | 7 30E |
| 22 | Ajmeer | 26 28N | 74 37E |
| 23 | Ajmergur | 22 45N | 81 47E |
| 15 | Ajofrin | 39 45N | 4 2W |
| 23 | Ajunta | 20 30N | 75 50E |
| 22 | Akaba | 29 30N | 35 3E |
| 11 | Akalzik | 41 38N | 42 57E |
| 13 | Akarsk | 51 57N | 45 9E |
| 22 | Akati | 39 40N | 140 12E |
| 10 | Ak. Bachi | 40 13N | 26 25E |
| 12 | Akbask | 46 19N | 38 39E |
| 11 | Akchehar | 37 30N | 32 5E |
| 11 | Akehecbar | 41 8N | 31 15E |
| 12 | Akerman | 46 0N | 30 0E |
| 11 | Akhissar | 38 59N | 28 16E |
| 11 | Akbo | 41 40N | 42 17E |
| 2 | Akhtyrka | 50 20N | 35 16E |
| 10 | Akieboll | 42 5N | 27 4E |
| 21 | Akkah | 22 27N | 8 5W |
| 11 | Aklat | 38 39N | 42 7E |
| 22 | Aklansk | 62 40N | 163 0E |
| 11 | Ak Liman | 42 2N | 34 55E |
| 22/23 | Akola | 20 41N | 77 0E |
| 23 | Akout | 21 20N | 77 30E |
| 13 | Akrata | 38 0N | 22 23E |
| 21 | Akraf | 23 14N | 11 58E |
| 11 | Ak-serai | 38 20N | 34 2E |
| 11 | ‡Ak Sbebr | 38 40N | 32 10E |
| 12 | Aktchim | 60 34N | 57 42E |
| 12 | Akudibaskeva | 55 18N | 55 0E |
| 21 | Al Arashiyeh | 29 45N | 25 15E |
| 21 | Al Aksif | 25 15N | 5 15W |
| 21 | Al Guedea | 27 15N | 5 15W |
| 26 | Alabama | 33 0N | 87 0W |
| 12 | Alahuga | 45 5N | 46 30E |
| 11 | Aladag Mounts | 40 20N | 32 0E |
| 10 | Aladcbala | 42 24N | 25 53E |
| 10 | Alajalar | 41 53N | 24 44E |
| 11 | Aladjam | 41 40N | 35 40E |
| 6 | Alais | 44 11N | 4 9E |
| 15 | Alajate | 36 43N | 5 6W |
| 22 | Alakaho | 49 38N | 94 10E |
| 11 | Alakdagb | 39 45N | 43 45E |
| 11 | Ala Koi | 38 39N | 43 5E |
| 15 | Alamedilla | 37 30N | 3 22W |
| 11 | ‡Alanieb | 36 45N | 32 20E |
| 11 | Alankiui | 37 57N | 29 57E |
| 11 | Alaria | 35 1N | 35 56E |
| 10 | Alassio | 44 1N | 8 12E |
| 10 | Alassona | 39 55N | 22 18E |
| 2 | Alatyr | 54 33N | 46 20E |
| 15 | Alava | 42 45N | 2 37W |
| 14 | Alb | 46 50N | 10 20E |
| 19 | Alba | 42 5N | 13 27E |
| 19 | Alba | 44 50N | 8 7E |
| 15 | Alba | 41 4N | 5 28W |

| MAP | NAME. | LAT. | LONG. |
|---|---|---|---|
| 15 | Albacete | 39 1N | 1 56W |
| 11 | Albak | 37 33N | 44 7E |
| 15 | Albalat | 39 30N | 0 20W |
| 15 | Albalate | 40 19N | 2 19W |
| 14 | Alban | 46 55N | 6 58E |
| 18 | Albana | 45 8N | 13 7E |
| 10 | ‡Albania | 41 0N | 20 30E |
| 20 | Albano | 41 44N | 12 36E |
| 27 | Albany | 42 33N | 73 48W |
| 41 | ‡Albany | 33 20S | 26 15E |
| 26 | Albany | 38 0N | 85 55W |
| 29 | Albany | 34 53S | 118 0E |
| 9 | Albany | 51 50N | 101 45W |
| 9 | Albany, Fort | 52 16N | 82 10W |
| 26 | Albany (New York) | 42 50N | 73 45W |
| 19 | Albaria | 42 23N | 13 59E |
| 15 | Albarracin | 40 31N | 1 24W |
| 19 | Albegna | 42 35N | 11 25E |
| 19 | Albenga | 44 4N | 8 13E |
| 19 | Albens | 45 46N | 5 59E |
| 15 | Alberigue | 39 9N | 0 31W |
| 6 | Albert | 50 1N | 2 32E |
| 29 | Albert Lake | 35 45S | 139 35E |
| 16 | Albertn | 51 13N | 2 51E |
| 7 | Albesti | 45 23N | 24 57E |
| 14 | Albeuve | 46 31N | 7 3E |
| 20 | Albidona | 39 55N | 16 28E |
| 14 | Albinen | 46 22N | 7 38E |
| 46 | Albion | 43 18N | 87 25W |
| 21 | Albira | 36 25N | 3 20W |
| 14 | Albis | 47 17N | 8 29E |
| 8 | Alblasserdam | 51 52N | 4 40E |
| 15 | Albodonales | 36 53N | 5 17W |
| 15 | Alholate | 57 20N | 3 51W |
| 14 | Alborgi | 46 27N | 9 56E |
| 27 | Alboro | 42 25N | 81 45W |
| 3 | Alborough | 53 50N | 0 7W |
| 11 | Al Botum | 34 55N | 3 30E |
| 15 | Albufeira | 38 30N | 9 8W |
| 15 | Albuquerque | 30 12N | 6 46W |
| 26 | Albuquerque | 35 58N | 105 15W |
| 14 | Alburn | 46 23N | 8 19E |
| 6 | Alby | 43 57N | 2 17E |
| 28 | Alca Lampa | 15 30S | 70 58W |
| 15 | Alcala | 38 53N | 8 5W |
| 15 | Alcala | 48 30N | 3 20W |
| 15 | Alcala | 40 21N | 0 16E |
| 15 | Alcala | 37 21N | 5 48W |
| 15 | Alcalea | 37 36N | 5 35W |
| 15 | Alcalea | 41 0N | 2 23W |
| 15 | Alcauiz | 41 0N | 0 8W |
| 15/2 | Alcantara | 39 40N | 6 40W |
| 15 | Alcantarilla | 37 11N | 5 53W |
| 15 | Alcaraz | 38 49N | 2 49W |
| 15 | Alcaucin | 36 55N | 4 11W |
| 15 | Alcaudete | 37 41N | 4 16W |
| 15 | Alcira | 39 9N | 0 27W |
| 7 | Alcken | 50 54N | 5 22E |
| 21 | Alcodia | 16 20N | 3 45W |
| 15 | Alcoentre | 30 7N | 9 0W |
| 15 | Alcolea | 37 52N | 4 39W |
| 15 | Alconchel | 38 30N | 6 55W |
| 15 | Alcontioi | 37 26N | 7 23W |
| 15 | Alcov | 38 39N | 0 31W |
| 15 | Alcra | 36 50N | 4 44W |
| 15 | Alcubilla | 41 37N | 3 12W |
| 15 | Alcudia | 39 12N | 0 30E |
| 15 | Alcudia | 39 49N | 3 4E |
| 3 | Aldborough | 52 10N | 1 35E |
| 28 | Aldea dós Mundrucus | 4 29S | 55 30W |
| 28 | Aldea Gde | 4 40S | 45 25W |
| 15 | Aldeamajor | 41 29N | 4 28W |
| 15 | Aldego | 40 34N | 8 22W |
| 7 | Aldegonde | 50 27N | 4 15E |
| 17 | Aldenaw | 50 34N | 6 51E |
| 15 | Aldeonova | 40 45N | 7 4W |
| 3 | Alderminster | 51 23N | 1 10W |
| 6 | Alderney Isle | 49 45N | 2 12W |
| 22 | Aldunska | 61 0N | 137 30E |
| 22 | Alecbkiny | 63 10N | 67 30E |
| 13 | Alegrana | 37 44N | 23 53E |
| 11 | Alekiam | 39 7N | 31 25E |
| 2/12 | Aleksandrov | 44 19N | 43 21E |
| 12 | Aleksandrovsk | 47 40N | 35 18E |
| 12 | Aleksievsk | 55 9N | 50 19E |
| 11 | Al Elmah | 35 53N | 5 10E |
| 8 | Alem | 51 48N | 5 20E |
| 28 | Alemquer | 2 0S | 54 35W |
| 6 | Alençon | 48 25N | 0 4E |
| 15 | Alenquer | 39 2N | 9 5W |
| 15 | ‡Alentijo | 38 28N | 7 38W |
| 11/22 | Aleppo | 36 15N | 37 15E |
| 11 | Alepu Cape | 36 39N | 27 59E |
| 17 | Alesheim | 49 3N | 10 53E |
| 12 | Alesbki | 46 50N | 32 51E |

| MAP | NAME. | LAT. | LONG. |
|---|---|---|---|
| 2/19 | Alessandria | 44 56N | 8 41E |
| 10 | Alessia | 41 48N | 19 39E |
| 6 | Alet | 43 50N | 2 14E |
| 14 | Aletsch | 46 28N | 8 6E |
| 22 | Aleutian Isles | 53 0N | 173 0E |
| 27 | Alexandria | 41 5N | 39 37W |
| 27 | Alexandria | 38 37N | 77 0W |
| 29 | Alexandrina, L. | 35 25S | 139 24E |
| 2 | Alexandrovsk | 47 40N | 35 18E |
| 26 | Alexandrovsk | 58 59N | 157 50W |
| 10 | Alex a | 40 19N | 26 19E |
| 10 | Aleximitza | 43 23N | 21 55E |
| 11 | Aley | 35 28N | 45 0E |
| 15 | Alfayates | 40 16N | 6 47W |
| 20 | Alfideua | 41 44N | 14 2E |
| 15 | Alfindevar | 41 58N | 0 29W |
| 3 | A'ford | 53 16N | 0 12E |
| 4 | Alford | 57 14N | 2 45W |
| 27 | Alfred | 43 20N | 70 29W |
| 3 | Alfreton | 53 7N | 1 23W |
| 15 | Alfundoo | 38 14N | 7 58W |
| 15 | Algacer do Sal | 38 23N | 8 25W |
| 14 | Al Gabia | 46 13N | 8 6E |
| 19 | Algajola | 42 36N | 8 51E |
| 15 | ‡Algarve | 37 18N | 8 10W |
| 15 | Algeciras | 36 7N | 5 25W |
| 11 | Algezira | 36 30N | 41 0E |
| 20 | Alghero | 40 32N | 8 17E |
| 21 | Algiers | 36 46N | 3 6E |
| 27 | §Algonquins | 48 0N | 95 0W |
| 15 | Algora | 40 57N | 2 21W |
| 15 | Alguastar | 37 4N | 3 22W |
| 4 | Alguisb | 57 42N | 4 5W |
| 11 | Albajy Khan | 38 50N | 37 30E |
| 15 | Alhama | 37 2N | 4 7W |
| 15 | Albama | 41 30N | 1 57W |
| 15 | Albambra | 38 55N | 3 39W |
| 11 | Albina | 41 15N | 40 50E |
| 15 | Albofeira | 37 9N | 8 10W |
| 15 | Albox | 37 23N | 2 16W |
| 15 | Aliaga | 40 38N | 0 44W |
| 26 | Aliaska | 57 0N | 158 30W |
| 11 | Ali Baug | 37 57N | 44 22E |
| 13 | Ali Gbelibey | 38 6N | 21 27E |
| 2/15 | Alicante | 38 19N | 0 29W |
| 2 | Alicata | 37 8N | 13 54E |
| 20 | Alicudi | 38 33N | 14 17E |
| 20 | Alife | 41 20N | 14 16E |
| 22 | Alikit | 64 0N | 113 0E |
| 13 | Aliveri | 38 25N | 24. 0E |
| 15 | Aljorfa | 40 59N | 0 1E |
| 22 | Al Katiff | 26 35N | 50 5E |
| 8 | Alkmaar | 52 34N | 4 45E |
| 4 | Alladale | 57 52N | 4 45W |
| 15 | Allagon | 41 48N | 1 6W |
| 27 | Allagua | 30 47N | 86 30W |
| 22 | Allahabad | 25 28N | 81 47E |
| 11 | Allab Sbehr | 38 22N | 28 40E |
| 14 | Allaman | 46 28N | 6 22E |
| 4 | Allan | 57 10N | 7 26W |
| 10 | Allati | 45 2N | 29 8E |
| 26 | Alle | 35 15N | 83 0E |
| 27 | Alleghany Mounts | 38 10N | 80 20W |
| 23 | Alleigbur | 28 0N | 78 5E |
| 9 | Allenburg | 54 30N | 21 10E |
| 17 | Allendorf | 51 17N | 7 55E |
| 9 | Allenkirck | 54 40N | 13 26E |
| 5 | Allen, Lough | 54 8N | 8 3W |
| 9 | Allenstein | 53 47N | 20 26E |
| 7 | Allerborn | 50 4N | 5 56E |
| 15 | Alliatera | 38 12N | 0 53W |
| 14 | Allicre | 46 29N | 7 2E |
| 27 | Alligator, Point | 29 28N | 83 30W |
| 4 | Alligen | 57 34N | 5 29W |
| 13 | Allku | 36 26N | 22 26E |
| 4 | Alloa | 56 8N | 3 49W |
| 23 | Allonby | 54 46N | 3 25W |
| 6/7 | Allos | 44 14N | 6 40E |
| 26 | All Saints Bay | 32 15N | 116 30W |
| 14 | Allschwyler | 47 32N | 7 32E |
| 23 | Ally Bunder | 24 19N | 69 25E |
| 15 | Almada | 38 41N | 4 49W |
| 2 | Almaden | 38 40N | 4 49W |
| 15 | Almadrones | 40 53N | 2 41W |
| 22 | Almagon | 18 30N | 146 30E |
| 15 | Almagro | 39 4N | 4 22W |
| 12 | Almantaeva | 54 37N | 55 51E |
| 15 | Almanza | 38 52N | 1 10W |
| 15 | Almanza | 42 39N | 4 51W |
| 15 | Almaraz | 39 45N | 5 35W |
| 15 | Almargen | 37 7N | 4 57W |
| 15 | Almarges | 37 9N | 7 50W |

| MAP | NAME. | LAT. | LONG. |
|---|---|---|---|
| 15 | Almarza | 41 55N | 2 28W |
| 15 | Almazan | 41 26N | 2 34W |
| 15 | Almazarron | 37 33N | 1 20W |
| 2, 15 | Almeida | 40 41N | 6 47W |
| 8 | Almelo | 52 23N | 6 24E |
| 15 | Almenar | 41 35N | 2 11W |
| 15 | Almendra | 41 4N | 6 56W |
| 15 | Almen-dra-lejo | 38 39N | 6 19W |
| 15 | Almenera | 39 42N | 0 14W |
| 14 | Almengal | 40 8N | 7 58E |
| 15, 2 | Almeria | 36 49N | 2 33W |
| 16 | Almerode | 51 15N | 9 47E |
| 12 | Almeteva | 54 52N | 52 0E |
| 8 | Almkirk | 51 47N | 4 59E |
| 15 | Almodovar | 37 33N | 8 1W |
| 15 | Almodovar | 38 43N | 3 54W |
| 15 | Almodovar | 37 45N | 5 1W |
| 15 | Almogia | 36 48N | 4 38W |
| 15 | Almolda | 41 31N | 0 16W |
| 15 | Almonacid | 40 24N | 2 56W |
| 15 | Almonacid | 39 53N | 2 56W |
| 15 | Almonaster la Real | 37 41N | 6 48W |
| 23 | Almora | 29 41N | 79 28E |
| 21 | Al Mosake | 23 59N | 0 45W |
| 15 | Almudevar | 41 58N | 0 30W |
| 3 | Aluwick | 55 24N | 1 40W |
| 7 | Alost | 50 55N | 4 1E |
| 15 | Alpalhao | 39 27N | 7 29W |
| 26 | Alpisanl | 17 37N | 97 15W |
| 2 | Alps, Mountains | 47 0N | 9 30E |
| 14 | Alps M | 46 27N | 8 32E |
| 14 | Alpthal | 47 4N | 8 43E |
| 15 | Alpueute | 39 59N | 0 59W |
| 3 | Alresford New | 51 6N | 1 10W |
| 22 | All Salik | 13 7N | 45 20E |
| 5 | ‡Alsace | 48 35N | 7 35E |
| 7 | Alsemburgh | 50 45N | 4 20E |
| 17 | Alsfeld | 50 47N | 9 16E |
| 22 | Altai Mountains, Little | 50 0N | 89 2E |
| 20 | Altamura | 40 47N | 16 36E |
| 14 | Alt Buren | 47 11N | 7 51W |
| 15 | Altea | 38 37N | 0 6W |
| 17 | Altenburg | 50 43N | 13 45E |
| 9 | Altendorn | 51 8N | 7 47E |
| 17 | Altenfeld | 49 48N | 9 34E |
| 2 | Altengaard | 69 51N | 22 50E |
| 9, 17 | Altenkirchen | 50 41N | 7 37E |
| 17 | Altenoteig | 48 37N | 8 37E |
| 17 | Altenseig | 48 35N | 8 24E |
| 22 | Alteskoi | 40 25N | 83 59E |
| 4 | Althash | 57 37N | 3 5W |
| 14 | Altishofen | 47 12N | 7 58E |
| 6 | Altkirch | 47 37N | 7 22E |
| 28 | Alto, Huasco | 28 33s | 69 45W |
| 22 | Altobolsk | 53 15N | 63 20E |
| 3 | Alton | 51 10N | 0 54W |
| 14 | Altorf | 46 53N | 8 38E |
| 4 | Altria Curdach | 58 12N | 4 45W |
| 3 | Altringam | 53 24N | 2 19W |
| 18 | Alt Sohl | 48 30N | 19 0E |
| 14 | Alstetten | 47 23N | 9 33E |
| 11 | Altun Kupri | 35 44N | 35 14E |
| 15 | Alventosa | 40 13N | 0 52W |
| 14 | Alvenue | 46 42N | 9 34E |
| 4 | Alvie | 57 9N | 3 49W |
| 11 | Alvin | 41 23N | 42 0E |
| 15 | Alvito | 38 19N | 7 54W |
| 19 | Alumiera | 42 58N | 10 56E |
| 23 | Alwur | 27 48N | 76 35E |
| 12 | Alyent | 39 59N | 48 0E |
| 15 | Alzanata | 38 49N | 0 30W |
| 17 | Alzey | 49 44N | 8 7E |
| 7 | Alzingen | 49 35N | 6 11E |
| 11 | Amadich | 37 20N | 42 40E |
| 23 | Amarpoor | 26 50N | 86 40E |
| 22 | Amasia | 40 36N | 36 3E |
| 11 | Amassera | 41 40N | 32 25E |
| 11 | ‡Amassiah | 40 45N | 36 0E |
| 19 | Amatrice | 42 37N | 13 25E |
| 13 | Amaxiki | 38 49N | 20 42E |
| 28 | Ambargasta | 29 30s | 64 10W |
| 26 | Ambatamba | 21 68s | 45 0E |
| 2 | Amberg | 49 27N | 11 45E |
| 9 | Ambergrea Isle | 18 30N | 87 55W |
| 3 | Ambleside | 54 26N | 2 57W |
| 6 | Amboise | 47 25N | 1 1E |
| 29 | Amhoo | 17 30s | 178 10E |
| 23 | Amhoora | 21 14N | 79 30E |
| 13 | Ambrakia | 38 57N | 21 13E |
| 13 | Ambrakia, Lake | 38 47N | 21 12E |
| 21 | Ambriz | 7 35s | 13 9E |
| 28 | Ambrosia Isle | 26 20s | 79 0W |
| 22 | Amchitka | 51 15N | 179 20E |
| 23 | Ameitie | 26 10N | 81 50E |
| 8 | Ameiden | 51 57N | 4 57E |
| 15 | Ameixia | 37 28N | 7 45W |
| 8 | Ameland | 53 28N | 5 46E |
| 20 | Amendolaro | 39 57N | 16 32E |
| 11 | Amendra | 35 31N | 34 23E |
| 17 | Amerbach | 48 53N | 10 42E |
| 8 | Amerongen | 52 1N | 6 28E |
| 8 | Amersfoort | 52 9N | 5 23E |
| 3 | Amersham | 51 40N | 0 35W |
| 8 | Amerstol | 61 55N | 5 48W |
| 3 | Amesbury | 51 11N | 1 47W |
| 22 | Amgirska | 60 56N | 131 20E |
| 10 | Amidalliac | 40 43N | 26 12E |
| 6 | Amiens | 49 56N | 2 18E |
| 7 | Amiers | 50 3N | 3 32E |
| 10 | Aminoasa | 44 46N | 23 35E |
| 23 | Aminpoor | 22 50N | 87 22E |
| 21 | Amirante Isles | 6 0s | 53 0E |
| 12 | Amitrevka | 48 25N | 36 25E |
| 3 | Amlwch | 53 25N | 4 22W |
| 23 | Ammeil | 25 40N | 77 1E |
| 17 | Amorback | 49 36N | 9 13E |
| 13 | Amorgo | 36 49N | 25 58E |
| 22, 25 | Amoy | 24 42N | 118 0E |
| 17 | Ampfing | 48 14N | 12 22E |
| 10 | Ampbicorna | 35 24N | 6 33E |
| 14 | Amphion | 46 24N | 24 16E |
| 3 | Amptbill | 52 4N | 0 30W |
| 15 | Ampuero | 43 17N | 3 16W |
| 22, 23 | Amritsir | 31 30N | 74 50E |
| 23 | Amrooab | 28 59N | 78 21E |
| 17 | Amstadt | 51 5N | 8 35E |
| 14 | Amsteg | 46 47N | 8 40E |
| 28 | Amsterdam, New (Guiana) | 5 58N | 58 27W |
| 2, 8 | Amsterdam | 51 21N | 4 58E |
| 8 | Amsterveen | 52 19N | 4 52E |
| 11 | Amuda | 37 6N | 40 38E |
| 13 | Amurani | 38 33N | 22 4E |
| 29 | Amurgura | 17 20s | 175 30W |
| 15 | Amusco | 42 9N | 4 18W |
| 22 | Anadir, Gulf of | 64 0N | 182 0E |
| 11 | ‡Anadolia | 39 30N | 30 30E |
| 13 | Anafonitra | 37 53N | 20 41E |
| 20 | Anagni | 41 47N | 13 10E |
| 22 | Anamba Isle | 3 30N | 106 0E |
| 11 | Auamour | 36 15N | 32 53E |
| 15 | Anana | 42 48N | 2 56W |
| 12 | Ananouri | 41 59N | 44 50E |
| 23 | Anantpoor | 21 14N | 86 19E |
| 12 | Anapa | 44 58N | 37 21E |
| 13, 11 | Anapbi | 37 24N | 25 45E |
| 13 | Anatolica | 38 22N | 21 19E |
| 23 | Anawut | 20 48N | 73 12E |
| 13 | Anazari | 37 37N | 21 52E |
| 22 | Anbar | 33 15N | 43 35E |
| 6 | Ancenis | 47 23N | 1 9W |
| 22 | Anchorite's Isle | 0 40N | 146 30E |
| 15 | Anciaens | 41 17N | 7 9W |
| 15 | Anciao | 39 50N | 8 20W |
| 9 | Anclam | 53 52N | 13 43E |
| 27 | Anclote Cays | 28 5N | 83 10W |
| 19 | Ancona | 43 37N | 13 30E |
| 28 | Andalgala | 26 58s | 67 30W |
| 22 | Andaman Isles | 12 30N | 93 3E |
| 15 | Andao | 40 22N | 7 2W |
| 15 | Andaye | 43 21N | 1 45W |
| 14 | Andeer | 46 38N | 9 25E |
| 14 | Andelingen | 47 35N | 8 42E |
| 6 | Andelys | 49 17N | 1 12E |
| 7 | Andenne | 50 30N | 5 5E |
| 7 | Anderlecbt | 50 49N | 4 18E |
| 7 | Anderlues | 50 25N | 4 18E |
| 14 | Ander Matti | 46 30N | 7 25E |
| 17 | Andernach | 50 28N | 7 21E |
| 13 | Anderonia | 38 5N | 24 20E |
| 28 | Andes Mountains | 10 0s | 77 20W |
| 13 | Andinitza | 38 59N | 22 25E |
| 17 | Andorf | 47 38N | 12 9E |
| 15 | Andorra | 42 20N | 1 27E |
| 11 | Andoval | 38 4N | 31 46E |
| 3 | Andover | 51 13N | 4 30W |
| 7 | Andoy | 58 28N | 4 56E |
| 15 | Andrache | 39 34N | 2 22E |
| 5 | Andraban | 53 9N | 8 50W |
| 11 | Andrama | 36 52N | 41 31E |
| 13 | Andraussa | 37 6N | 22 4E |
| 13 | Andravida | 37 56N | 21 17E |
| 17 | Andreasbu.g | 51 42N | 10 31E |
| 12 | Andrevska | 52 20N | 51 49E |
| 20 | Andria | 41 14N | 16 16E |
| 10 | Andriacb | 45 38N | 26 46E |
| 4 | Andrie | 65 52N | 4 1W |
| 12 | Andrievka | 46 37N | 41 36E |
| 13 | Andro I. | 38 50N | 24 57E |
| 13 | Andro, Cape | 37 52N | 24 58E |
| 13 | Andro-vecchio | 38 61N | 24 44E |
| 15 | Andujar | 38 2N | 4 5W |
| 8 | Andyk | 62 44N | 4 11E |
| 28 | Anegada Bay | 40 10s | 62 10W |
| 8 | Aneveld | 52 39N | 6 37E |
| 2 | Angarska | 65 55N | 165 50E |
| 28 | Angeja | 12 6s | 50 59E |
| 11 | Angel Chai | 38 15N | 43 13E |
| 27 | Angelica | 42 15N | 78 6W |
| 13 | Angelo Kastro | 37 46N | 23 20E |
| 3 | Angelsea Isle | 53 18N | 4 2W |
| 12 | Angelskoi | 53 25N | 68 67E |
| 12, 9 | Angerburg | 54 13N | 21 48E |
| 6 | Angers | 47 28N | 0 37W |
| 13 | Angi | 38 28N | 20 43E |
| 6 | Angilon | 47 25N | 2 26E |
| 13 | Angistri | 37 42N | 23 20E |
| 23 | Anglee | 26 12N | 82 32E |
| 28 | Angol | 37 48s | 71 36W |
| 21 | ‡Angola | 9 15s | 14 0E |
| 21 | Angonta | 15 15s | 50 15E |
| 22, 11 | Angori | 40 37N | 29 5E |
| 28 | Angostura | 7 59N | 63 45W |
| 28 | Angouleme | 5 16N | 53 52W |
| 6 | Angoulême | 45 42N | 0 15E |
| 6 | ‡Angoumois | 45 40N | 0 20E |
| 21 | Angra de Cinta | 23 0N | 16 3W |
| 23 | Angtsoo | 29 42N | 80 30E |
| 26 | Anguadilla | 18 35N | 66 59W |
| 19 | Anguillara | 45 10N | 11 58E |
| 9 | Anha | 51 47N | 12 0E |
| 17 | Anhalt | 51 44N | 11 10E |
| 28 | Anbanguera | 20 4s | 48 40W |
| 19 | Anicotone | 45 12N | 9 50E |
| 28 | Anicuns | 16 32s | 49 40W |
| 22 | Anizeb | 26 39N | 43 9E |
| 23 | Anjar | 23 10N | 70 9E |
| 6 | Anjou | 47 20N | 0 45W |
| 17 | Ankum | 52 32N | 7 50E |
| 23 | Ankurkooa | 19 52N | 85 10E |
| 7 | Anlier | 49 45N | 5 37E |
| 8 | Anlo | 53 2N | 6 40E |
| 7 | Anloy | 49 57N | 5 13E |
| 17 | Annaberg | 50 33N | 12 59E |
| 5 | Annacotty | 52 40N | 8 28W |
| 22 | Annah | 34 22N | 41 50E |
| 5 | Annalong | 54 7N | 6 56W |
| 22 | ‡ Annam, former Empire of | 10 0N | 10 5E |
| 4 | Annan | 54 59N | 3 14W |
| 28 | Anna Pink, Bay of | 45 50s | 75 0W |
| 27 | Annapolis (Maryland) | 38 55N | 76 30W |
| 27 | Anne, Cape | 42 36N | 70 30W |
| 19 | Annecy | 45 54N | 6 11E |
| 5 | Annestown | 52 9N | 7 16W |
| 7 | Annevou | 50 22N | 4 52E |
| 21 | Annobon | 1 0N | 5 0W |
| 6 | Annot | 43 57N | 6 42E |
| 6, 7 | Annouay | 45 17N | 4 44E |
| 23 | Anokpoor | 23 18N | 81 19E |
| 23 | Anoopshuhur | 28 21N | 78 10E |
| 23 | Anopghur | 29 20N | 73 24E |
| 5 | Anow, Lake | 54 3N | 8 16W |
| 19 | Anqua | 45 20N | 11 45E |
| 26 | Anquila | 18 15N | 63 0W |
| 21 | Ansa | 6 20N | 1 18W |
| 6 | Anse | 45 56N | 4 51E |
| 7 | Ansenburg | 49 43N | 6 4E |
| 29 | Anson Bay | 13 20s | 130 15E |
| 17 | Anspach | 49 18N | 10 35E |
| 17 | Anstedt | 52 14N | 8 46E |
| 4 | Anstrutber | 56 14N | 2 44W |
| 6 | Anstun | 46 55N | 4 20E |
| 6 | Anszan | 42 53N | 0 20E |
| 15 | Antaguines | 41 14N | 4 44W |
| 27 | Antanguin | 13 32s | 48 47E |
| 15 | Antequera | 37 6N | 4 3W |
| 23 | Antergaon | 20 20N | 78 30E |
| 14 | Anthi | 46 20N | 6 26E |
| 13 | Anti Ipsera | 38 34N | 25 34E |
| 10 | Anti Paxo | 39 55N | 20 15E |
| 6 | Antibes | 43 32N | 7 6E |
| 10 | Anti Guzzo | 34 55N | 24 2E |
| 17 | Antigua Isle | 43 17N | 0 62W |
| 20 | Antino | 41 51N | 13 31E |
| 22 | Antioch | 34 14N | 36 18E |
| 20 | Antioco Isle | 39 4N | 8 23E |
| 14 | Antion, Mount | 46 4N | 7 65W |
| 13, 11 | Anti Paros | 37 0N | 25 2E |
| 10 | Antivari | 42 4N | 19 10E |
| 13 | Anti Milo | 36 48N | 24 15E |
| 7 | Antoing | 50 33N | 3 27E |
| 14 | Antoni Thal | 46 58N | 9 48E |
| 6 | Antonin | 44 12N | 1 48E |
| 23 | Antra | 26 9N | 78 11E |
| 6 | Antrain | 48 29N | 1 27W |
| 5 | Antrim | 54 42N | 6 15W |
| 19 | Antrodoco | 42 26N | 13 6E |
| 28 | Antuco, Vol. | 37 30s | 70 30W |
| 2, 7 | Antwerp | 51 13N | 4 25E |
| 14 | Anvernier | 46 58N | 6 53E |
| 4 | Anvill | 52 55N | 4 27W |
| 29 | Anxious Bay | 33 45s | 134 45E |
| 17 | Anzing | 48 5N | 11 50E |
| 15 | Aoiz | 42 44N | 1 21W |
| 2, 19 | Aosta | 45 36N | 7 18E |
| 18 | Apaitza | 48 4N | 25 35W |
| 26 | Apalachie Bay | 29 0N | 84 0W |
| 8 | Apeldoorn | 52 12N | 5 58E |
| 17 | Apen | 53 13N | 7 52E |
| 28 | Apiaby | 23 35s | 49 32W |
| 19 | Apignano | 42 55N | 13 40E |
| 26 | Apiocacnmish, Lake | 54 0N | 72 0W |
| 10 | Apodoulo | 35 9N | 24 45E |
| 18 | Aporka | 47 13N | 19 5E |
| 27 | Appalachicola Bay | 30 30N | 84 10W |
| 8 | Appelscbe | 52 55N | 6 15E |
| 8 | Appeltern | 51 50N | 5 36E |
| 8 | Appen | 52 11N | 6 6E |
| 2, 19 | Appenine Mountains | 43 19N | 12 30E |
| 14 | Appenzell | 47 20N | 9 24E |
| 17 | Appersen | 53 25N | 9 34E |
| 4 | Appin | 56 36N | 5 28W |
| 8 | Appingadam | 53 19N | 6 46E |
| 3 | Appleby | 54 35N | 2 28W |
| 4 | Applecross | 57 27N | 5 44W |
| 23 | Appole | 25 17N | 89 4E |
| 13 | Aprospitia | 38 19N | 22 37E |
| 12 | Apsheron, Cape | 40 28N | 50 20E |
| 29 | Apsley Str. | 11 25s | 130 35E |
| 7 | Apt | 43 54N | 5 28E |
| 18 | Apti | 47 44N | 19 41E |
| 28 | Apure, R. | 7 20N | 70 0W |
| 28 | Apurimac | 15 40s | 72 50W |
| 20 | Aquafredda | 39 59N | 15 44E |
| 19 | Aquana | 42 22N | 13 52E |
| 19 | Aquaria | 44 18N | 10 45E |
| 19 | Aqua Sparta | 42 41N | 12 31E |
| 2 | Aquila | 42 21N | 13 25E |
| 15 | Aquilas | 37 23N | 1 39W |
| 19 | Aquileja | 45 45N | 13 20E |
| 20 | Aquino | 41 30N | 13 43E |
| 15 | Arabal | 37 16N | 5 33W |
| 12 | Arabat | 45 20N | 35 26E |
| 11 | Arabgir | 39 6N | 38 38E |
| 22 | ‡ Arabia | 23 0N | 45 0E |
| 22 | Arabian Sea | 16 0N | 65 0E |
| 11 | Araboli | 37 34N | 39 10E |
| 2, 15 | Aracena | 37 49N | 6 38W |
| 13 | Arachnia | 38 42N | 22 15E |
| 13 | Arachove | 38 31N | 22 41E |
| 2 | Arad | 46 15N | 21 10E |
| 15 | ‡Aragon | 41 40N | 0 40W |
| 20 | Aragona | 37 22N | 13 39E |
| 15 | Aragoncillo | 40 58N | 2 0W |
| 28 | Aragua | 9 31N | 65 5W |
| 21 | Araish, Al. | 35 11N | 6 10W |
| 22 | Araktchevsk | 0 25N | 69 25E |
| 22 | Aral, Sea of | 45 0N | 59 0E |
| 10 | Arambatz | 44 18N | 25 31E |
| 28 | Aramo | 2 5N | 73 58W |
| 15 | Arance | 40 7N | 8 12W |
| 15 | Aranda | 41 37N | 1 38W |
| 28 | Aranhy | 5 40s | 43 40W |
| 15 | Aranjuez | 30 1N | 3 34W |
| 5 | Aranmore, I. | 55 0N | 8 32W |
| 13 | Arapi | 38 59N | 21 14E |
| 22 | Arasan | 45 30N | 83 25E |
| 28 | Arauca | 6 34N | 71 3W |
| 28 | ‡Arauca | 38 0s | 72 0W |
| 15 | Arauzo | 41 44N | 3 24W |
| 28 | Arayanes | 1 5s | 51 50W |
| 12 | Arbash | 56 9N | 50 30E |
| 5 | Arbatt | 54 52N | 7 59W |
| 11 | Arbazank | 38 59N | 42 59E |
| 18 | Arbe | 44 47N | 14 45E |
| 11 | Arbel | 36 10N | 43 54E |
| 6 | Arbois | 46 54N | 6 54E |
| 15 | Arbon | 43 27N | 6 35W |
| 14 | Arbon | 47 32N | 9 25E |
| 3 | Arbroath | 56 34N | 2 40W |
| 11 | Arca | 38 8N | 37 47E |
| 13 | Arcadia, Gulf of | 37 14N | 21 35E |
| 6 | Archambault | 46 36N | 3 2E |
| 2, 12 | Archangel | 65 40N | 43 0E |
| 12 | Archangel Bay | 65 0s | 39 0E |
| 7 | Arcbenne | 50 46N | 4 41E |
| 2, 13 | Archipelago, Grecian. | 39 0N | 25 0E |
| 7 | Arcbtecbrook | 51 26N | 4 30E |
| 4 | Archumore | 58 34N | 4 48W |
| 6 | Arcis sur Aube | 48 32N | 4 20E |
| 18 | Arco | 45 69N | 18 52E |
| 19 | Arcole | 45 20N | 11 17E |
| 15 | Arcos | 36 40N | 5 47W |
| 28 | Arcos | 1 30s | 45 20W |
| 28 | Arcos | 16 10s | 40 10W |
| 11 | Arcre | 33 15N | 35 30E |
| 5 | Ard | 53 19N | 9 50W |
| 8 | Arda | 41 22N | 24 33E |
| 5 | Ardagh | 52 29N | 9 3W |
| 5 | Ardagh | 53 35N | 9 57W |
| 11 | Ardahau | 41 5N | 42 40E |
| 11 | Ardanach | 41 20N | 42 4E |
| 5 | Ardara | 54 45N | 8 25W |
| 2 | Ardatlov | 55 20N | 42 50E |
| 4 | Ardavoran | 57 38N | 7 20W |
| 5 | Ardcrony | 52 57N | 8 7W |
| 6 | Ardeath | 53 35N | 6 30W |
| 6 | ‡Ardêche, Department of | 44 50N | 4 30E |
| 5 | Ardee | 53 52N | 6 32W |
| 4 | Ardelach | 57 30N | 3 64W |
| 17 | Ardenburg | 53 24N | 10 34E |
| 6 | ‡Ardenne, Department of | 49 38N | 4 30E |
| 6 | Ardes | 45 23N | 3 9E |
| 5 | Ardgroom | 51 43N | 9 53W |
| 11 | Ardish | 38 5N | 43 14E |
| 5 | Ardmillan | 54 28N | 5 42W |
| 5 | Ardmore | 61 58N | 7 40W |
| 4 | Ardnamuchan | 56 42N | 6 2W |
| 5 | Ardnaree | 54 7N | 9 4W |
| 4 | Ardneave | 55 53N | 6 25W |
| 14 | Ardon | 46 13N | 7 16E |
| 7 | Ardoye | 51 1N | 3 12E |
| 5 | Ardra | 54 48N | 8 22W |
| 6 | Ardres | 50 65N | 1 58E |
| 6 | Ardstraw | 54 43N | 7 29W |
| 4 | Ardwell | 54 47N | 4 51W |
| 7 | Areg | 50 43N | 3 30E |
| 15 | Arenas | 40 16N | 5 16W |
| 7 | Arendonk | 51 17N | 5 2E |
| 17 | Arenoe | 70 10N | 20 30E |
| 15 | Arenos | 42 55N | 14 15W |
| 15 | Arens de Mar | 41 35N | 2 32E |
| 9 | Arensberg | 51 25N | 8 2E |
| 12 | Arensburg | 58 18N | 22 40E |
| 0 | Arenswalde | 53 10N | 15 30E |
| 28 | Arequipa | 16 20s | 71 50W |
| 19 | Arezzo | 43 29N | 11 52E |
| 13 | Argaliana | 37 20N | 21 44E |
| 15 | Argallon | 4N | 5 31W |
| 12 | Argamakova | 55 38N | 54 40E |
| 15 | Arganda | 40 18N | 3 25W |
| 15 | Arganzo | 43 17N | 6 32W |
| 6 | Argellez | 43 1N | 3 4W |
| 19 | Argenta | 44 36N | 11 60E |
| 6 | Argentan | 48 46N | 0 3W |
| 13 | Argentiera | 36 48N | 24 35E |
| 13 | Argentiera | 36 50N | 24 34E |
| 28 | Argentino, F. | 38 30s | 62 10W |
| 7 | Argenton | 50 28N | 4 12E |
| 23 | Argha | 28 12N | 82 39E |
| 11 | Arghana Maden | 38 20N | 39 28E |
| 11 | Arghidagb | 39 15N | 43 43E |
| 12 | Argin | 45 20N | 35 59E |
| 10 | ArgiroKastro | 40 5N | 20 13E |
| 13 | Argos | 37 38N | 22 45E |
| 13 | Argostoli | 38 9N | 20 31E |
| 21 | Arguin | 20 28N | 16 45W |
| 10 | Argulgrad | 43 42N | 23 1E |
| 22 | Argunsk | 51 20N | 119 42E |
| 29 | Argyle | 34 35s | 150 15E |
| 20 | Ariano | 41 9N | 15 2E |
| 28 | Arica | 18 20s | 70 20W |
| 20 | Arignano | 41 44N | 15 40E |
| 23 | Arim | 20 45N | 82 30E |
| 26 | Arispe | 30 59N | 109 59W |
| 14 | Aristorf | 47 30N | 7 46E |
| 20 | Aritzu | 39 54N | 9 6E |
| 2 | Arjeplough | 66 0N | 17 50E |
| 2 | Arkadia | 37 14N | 21 43E |
| 26 | Arkansa, R. | 38 15N | 103 0W |
| 26 | Arkansaw | 34 15N | 91 0W |
| 13 | Arkesina | 36 54N | 26 1E |
| 5 | Arklow | 52 50N | 6 11W |
| 26 | Arkopolis | 34 55N | 92 36W |
| 13 | Arkudi | 38 34N | 20 44E |
| 11 | Arkut Khan | 38 13N | 31 52E |
| 6 | Arlant | 45 27N | 3 45E |
| 18 | Arlberg | 47 9N | 10 19E |
| 2 | Arles | 43 43N | 4 40E |
| 14 | Arlesheim | 47 29N | 7 38E |
| 5 | Arless | 52 53N | 7 0E |
| 7 | Arlon | 49 40N | 6 48E |
| 4 | Armadale | 57 3N | 6 50W |
| 5 | Armagh | 54 20N | 6 40W |
| 21 | Armaghi | 26 49N | 5 58E |
| 6 | Armancon | 47 40N | 4 20E |
| 10 | Armanlik | 43 39N | 27 1E |
| 13 | Armena | 38 8N | 24 17E |
| 11 | Armenia | 39 15N | 41 16E |
| 11 | ‡Armenia | 40 0N | 42 0E |
| 18 | Armenisch | 45 12N | 22 22E |
| 19 | Armilio | 42 32N | 12 6E |
| 15 | Armina | 39 35N | 2 58W |
| 17 | Armsdorf | 53 36N | 9 3E |
| 10 | Armyros | 39 13N | 22 48E |
| 21 | Arna | 17 31N | 23 58W |
| 18 | Arnau | 50 36N | 14 44E |
| 9 | Arnau | 54 40N | 20 45E |
| 10 | Arnautkioi | 43 27N | 26 35E |
| 6 | Arnay le Duc | 47 5N | 4 29E |
| 13 | Arnborg | 56 2N | 8 59E |
| 15 | Arnedo | 42 7N | 2 7W |
| 15 | Arneira | 38 34N | 9 9W |
| 8 | Arnemuiden | 61 30N | 3 40E |
| 29 | ArnheimBay | 12 20s | 136 20E |
| 2 | Arnhem | 51 59N | 5 54E |
| 11 | Arnis | 38 50N | 43 30E |
| 19 | Arno, R. | 43 42N | 10 15E |
| 11 | Arnoun | 33 23N | 35 31E |
| 16 | Arnstadt | 50 50N | 10 58E |
| 17 | Arnstein | 49 9N | 10 1E |
| 8 | Arnsum | 53 5N | 5 47E |
| 16 | Aroche | 37 52N | 6 44W |
| 19 | Arona | 45 52N | 8 32E |
| 15 | Arosa Bay | 42 45N | 8 40W |
| 20 | Arpiuo | 41 42N | 13 36E |
| 15 | Arqueillos | 38 7N | 3 22W |
| 7 | Arquesnies | 50 28N | 4 18E |
| 22 | Arracan | 20 40N | 93 30E |
| 23 | Arrah | 25 40N | 84 39W |
| 28 | Arrajos | 3 15s | 41 48W |
| 4 | Arran, Isle | 55 35N | 5 10W |
| 5 | Arran Isles | 53 8N | 9 36W |
| 5 | Arranmoro Islands, North | 55 2N | 8 30W |
| 6 | Arras | 50 18N | 2 39E |
| 14 | Arrau | 47 24N | 8 3E |
| 6 | Arreau | 42 55N | 0 24E |
| 15 | Arribal | 42 20N | 2 14W |
| 6 | ‡Arriège | 43 64N | 1 30E |
| 15 | Arroba | 39 3N | 4 22W |
| 15 | Arronches | 39 10N | 7 6W |
| 15 | Arrovo del Puerco | 39 29N | 6 30W |
| 5 | ArrowLough | 54 5N | 8 15W |
| 29 | Arrowsmith, R. | 29 25s | 115 10E |
| 26 | Arroyo Tesedon | 38 55N | 112 35W |
| 23 | Arrysir | 23 33N | 71 2E |
| 11 | Arsace | 36 33N | 37 13E |
| 2 | Arsk | 56 5N | 49 54E |
| 10 | Arsuranisi | 39 30N | 24 15E |

| Map | Name. | Lat. | Long. |
|---|---|---|---|
| 4 | Ben Mbor ... | 58 7N | 4 47W |
| 4 | Ben MacDhu | 57 5N | 3 35W |
| 4 | Ben Nevis .. | 56 48N | 5 0W |
| 4 | Ben Wyvis.. | 57 40N | 4 30W |
| 15 | Benamea ... | 37 18N | 4 28E |
| 22, 23 | Benares .. | 25 30N | 82 50E |
| 29 | Benanee L. . | 34 12S | 143 0E |
| 15 | Benatae .... | 38 25N | 2 47W |
| 2, 15 | Benavente | 42 1N | 6 38W |
| 15 | Benavilla ... | 39 5N | 7 50W |
| 12, 2 | Bender ... | 46 47N | 29 40E |
| 14 | Benderen ... | 47 14N | 9 30E |
| 19 | Benedetto... | 45 2N | 10 56E |
| 15 | Benenback.. | 49 48N | 7 29E |
| 18 | Beneschau.. | 49 44N | 14 40E |
| 5 | Benevenagh. | 55 7N | 6 53W |
| 6 | Benfelden .. | 48 22N | 7 36E |
| 22 | ‡Bengal .... | 23 45N | 90 0E |
| 1, 22 | Bengal, Bay of.. | 18 0N | 90 0E |
| 5 | Bengore H. .. | 55 17N | 0 30W |
| 21 | Benguela ... | 12 35S | 13 0E |
| 4 | Benbecula I. | 57 25N | 7 18W |
| 11 | Beni Meilan. | 37 35N | 30 50E |
| 23 | Benice...... | 21 45N | 81 50E |
| 23 | Benicicah ... | 20 55N | 83 34E |
| 21 | Beniolid .... | 31 74N | 14 10E |
| 15 | Benito ..... | 39 46N | 5 8W |
| 5 | Benmore H. | 55 17N | 6 9W |
| 8 | Bennebrock.. | 52 19N | 4 36E |
| 27 | Bennetville.. | 34 35N | 79 45W |
| 21 | Benown .... | 15 15N | 9 0W |
| 17 | ‡Bentheim.. | 25 30N | 7 0E |
| 14 | Bentheim.... | 52 18N | 7 8E |
| 8 | Bethausen .. | 52 4N | 4 33E |
| 29 | Bentick Isle.. | 17 4S | 139 46E |
| 28 | Bento ....... | 6 50S | 75 1W |
| 27 | Benton ...... | 37 11N | 89 40W |
| 27 | Benton .... | 32 4 N | 90 35W |
| 23 | ‡Berar...... | 20 30N | 77 0E |
| 10 | Berat....... | 40 47N | 19 49E |
| 18 | Beraun ..... | 49 58N | 14 5E |
| 23 | Beraytch ... | 27 43N | 81 21E |
| 20 | Berbon ..... | 46 30N | 98 20E |
| 16 | Berchstesgaden....... | 47 36N | 12 53E |
| 18 | Berczel ..... | 47 52N | 19 23E |
| 2 | Berda ...... | 40 14N | 47 1E |
| 12 | Bereg ...... | 66 9N | 38 40E |
| 12 | Beregh .... | 48 11N | 22 35E |
| 19 | Beregnard .. | 45 16N | 0 0E |
| 17 | Berehing.... | 49 5N | 11 23E |
| 7 | Berekenin .. | 51 1N | 5 23E |
| 10 | Berekelli ... | 40 59N | 24 33E |
| 8 | Beren....... | 51 54N | 5 20E |
| 18 | Berend ..... | 46 54N | 23 19E |
| 26 | Berens Swan, R.. | 53 0N | 95 0W |
| 12 | Berezina ... | 54 12N | 28 50E |
| 12 | Berezinsk Nikolsk... | 58 19N | 51 40E |
| 18 | Berezna .... | 48 15N | 23 25E |
| 22 | Berezowa... | 59 55N | 117 30E |
| [illegible] | Berezovoi ... | 51 18N | 48 43E |
| 12 | Berezovskoe. | 52 21N | 58 30E |
| 7 | Berg........ | 49 48N | 6 8E |
| 14 | Berg........ | 47 32N | 8 36E |
| 17 | Berg........ | 47 50N | 9 35E |
| 15 | Berga....... | 42 3N | 1 46E |
| 18 | Berg Reichenstein..... | 49 8N | 13 34E |
| 14 | Bergalgo .... | 46 31N | 9 32E |
| 19 | Bergamasco. | 45 55N | 10 0E |
| 9 | Bergen ..... | 54 20N | 13 25E |
| 2 | Bergen ..... | 60 25N | 5 29E |
| 8 | Bergen ..... | 52 40N | 4 42E |
| 8 | Bergen ...... | 51 30N | 6 3E |
| 16 | Bergen ...... | 52 53N | 10 51E |
| 16 | Bergen ..... | 52 49N | 10 0E |
| 8 | Bergen-op-Zoom ..... | 51 29N | 5 25E |
| 14 | Bergenstad . | 47 5N | 8 25E |
| 6 | Bergerac .... | 44 54N | 0 27E |
| 8 | Bergerot .... | 51 12N | 5 40E |
| 10 | Bergoftcba.. | 43 13N | 23 18E |
| 8 | Bergumer Meer ...... | 53 13N | 6 3E |
| 14 | Bergun...... | 46 39N | 0 44E |
| 14 | Beringen .... | 51 4N | 5 12E |
| 3 | Berk ....... | 51 15N | 0 20W |
| 16 | Berka ...... | 50 55N | 10 5E |
| 28 | Berkeley .... | 51 20S | 57 58W |
| 3 | Berkeley .... | 51 41N | 2 27W |
| 29 | Berkeley M.. | 30 10S | 144 25E |
| 16 | Berkersdorf.. | 50 43N | 12 54E |
| 17 | Berkhiem .... | 48 2N | 10 5E |
| 8 | Berkmunt..... | 52 38N | 5 0E |
| 3 | ‡Berkshire.. | 51 25N | 1 15W |
| 12 | Berkovsk.... | 58 52N | 49 25E |
| 7 | Berl ........ | 49 53N | 5 54E |
| 7 | Berlaere .... | 51 2N | 4 1E |
| 10 | Berlat....... | 46 7N | 27 30E |
| 9 | Berleburg .. | 51 0N | 8 15E |
| 16 | Berlesrent .. | 48 43N | 13 21E |
| 2 | Berlin ...... | 52 33N | 13 25E |
| 15 | Bermea ..... | 43 40N | 2 37W |
| 26 | Bermudas .. | 32 15N | 64 55W |
| 16 | Bernau...... | 49 49N | 0 32E |
| 17 | BernCastel.. | 49 56N | 7 1E |
| 20 | Bernalda.... | 40 21N | 16 41E |
| 22 | BernardinoS. | 12 40N | 125 40E |
| 17 | Bernau...... | 52 47N | 13 48E |
| 16 | Bernay ..... | 49 8N | 12 24E |
| 14 | ‡Bern ...... | 46 55N | 7 25E |
| 14 | Bern........ | 46 56N | 7 27E |

| Map | Name. | Lat. | Long. |
|---|---|---|---|
| 17 | Bernburg ... | 51 48N | 11 38E |
| 9 | Berncastle .. | 49 56N | 7 2E |
| 15 | Bernedo .... | 42 33N | 2 28W |
| 4 | Bernera .... | 50 47N | 7 47W |
| 4 | Bernera, Isle | 57 13N | 5 33W |
| 4 | Bernera, Little...... | 58 10N | 6 48W |
| 4 | Bernera..... | 57 42N | 7 8W |
| 11 | Bernex...... | 46 10N | 6 3E |
| 14 | Bernhardszel ....... | 147 29N | 0 19E |
| 29 | Bernier, I... | 24 45S | 113 20E |
| 18 | Bernitz...... | 47 51N | 15 56E |
| 29 | Bernouilli, C. | 36 5S | 139 52E |
| 9 | Bernstant ... | 51 16N | 17 33E |
| 9 | Bernstein .. | 53 3N | 15 14E |
| 6 | Berra ....... | 43 30N | 5 12E |
| 5 | Berreen Currough.... | 53 57N | 9 27W |
| 6 | ‡Berri ...... | 46 50N | 1 35E |
| 27 | Berrien..... | 32 0N | 83 45W |
| 27 | Berry Isles . | 25 37N | 77 50W |
| 4 | Berrydale Inn....... | 58 13N | 3 34W |
| 7 | Berrydale Ness...... | 58 12N | 3 34W |
| 4 | Berrydale Water .... | 58 17N | 3 38W |
| 17 | Berssen..... | 52 46N | 7 26E |
| 14 | Bertiana .... | 46 28N | 6 15E |
| 19 | Bertinoro.... | 44 10N | 12 6E |
| 7 | Bertogny ... | 50 7N | 6 41E |
| 7 | Bertrix ..... | 49 52N | 5 15E |
| 9 | Berun ...... | 50 8N | 19 8E |
| 4 | ‡Berwick County.... | 55 45N | 2 25W |
| 4 | Berwick, N... | 56 4N | 2 44W |
| 3 | Berwick upon Tweed. | 55 47N | 2 0W |
| 10 | Berza Palanka...... | 44 27N | 22 33E |
| 14 | Berzona .... | 46 14N | 8 39E |
| 7 | Besacles .... | 50 32N | 3 38E |
| 6 | Besançon... | 47 14N | 6 4E |
| 12 | Beshev ...... | 47 45N | 37 49E |
| 2 | ‡Bessarabia.. | 47 0N | 29 0E |
| 8 | Bessel ...... | 51 18N | 6 4E |
| 5 | Bessy Bell.. | 54 40N | 7 25W |
| 8 | Best ........ | 51 30N | 5 24E |
| 21 | Betafo ...... | 20 15S | 45 55E |
| 2, 15 | Betanzos.. | 43 19N | 8 4W |
| 15 | Betanzas Bay ...... | 43 30N | 8 10W |
| 15 | Betatipour .. | 12 28N | 76 19E |
| 2 | Betchick .... | 40 33N | 23 27E |
| 27 | Bethany (Pennsylvania)..... | 41 40N | 75 35W |
| 6 | Bethune .... | 50 33N | 2 36E |
| 10 | Betina ...... | 43 14N | 20 10E |
| 11 | Betlis ...... | 38 23N | 41 59E |
| 23 | Betoo....... | 24 21N | 82 50E |
| 26 | Betroit...... | 42 0N | 83 20W |
| 7 | Betsdorf .... | 49 41N | 6 22E |
| 27 | Betsey's R.. | 44 35N | 85 28W |
| 7 | Bettemburg. | 49 32N | 6 6E |
| 7 | Bettendorf .. | 49 54N | 6 13E |
| 14 | Betterkinden....... | 47 9N | 7 37E |
| 23 | Bettiah ..... | 26 59N | 84 39E |
| 23 | Bettiol ...... | 4 39N | 89 45E |
| 3 | Bettws...... | 53 7N | 4 10W |
| 3 | Bettwsbledios........ | 52 10N | 4 1E |
| 21 | Betuchich .. | 43 31N | 21 12E |
| 7 | Beix......... | 50 55N | 5 7E |
| 9 | Betzandorl... | 52 42N | 11 12E |
| 7 | Beveren .... | 51 12N | 4 16E |
| 7 | Beveren .... | 50 59N | 3 9E |
| 3 | Beverley.... | 53 53N | 0 22W |
| 29 | Beverley.... | 3 2S | 117 25E |
| 27 | Beverly .... | 38 59N | 80 10W |
| 14 | Bevieux .... | 46 17N | 7 4E |
| 14 | Bevilard .... | 47 14N | 7 15E |
| 8 | Beverwyk .. | 52 29N | 4 39E |
| 8 | Benil ...... | 52 54N | 6 11E |
| 14 | Beurnevasam ...... | 46 29N | 7 0E |
| 8 | Beusichem.. | 51 57N | 5 18E |
| 6 | Beuvron, R.. | 47 32N | 1 50E |
| 3 | Bewdley..... | 52 22N | 2 16W |
| 7 | Beweren.... | 50 57N | 2 37E |
| 14 | Bex ........ | 46 15N | 7 2E |
| 10 | Bexheda .... | 57 20N | 15 10E |
|  | Beyame Gehel........ | 29 59N | 34 54E |
| 7 | Beydweiller. | 49 44N | 6 20E |
| 8 | ‡Beyerland.. | 51 47N | 4 25E |
| 8 | Beyerland... | 51 48N | 4 27E |
| 7 | Beyerste .... | 50 56N | 5 30E |
| 22, 23 | Beyhar .... | 26 19N | 89 32E |
| 7 | Beyren ..... | 49 38N | 6 22E |
| 11 | Beyrout .... | 33 52N | 35 30E |
| 6 | Beziers ..... | 43 21N | 3 19E |
| 23 | Bhabar Lake | 24 17N | 74 0E |
| 22 | Bhama, or Bhawmo.. | 24 10N | 97 50E |
| 23 | Bhaunwul... | 22 4N | 70 0E |
| 23 | Bhaup ...... | 27 14N | 72 30E |
| 23 | Bhawulpoor | 29 20N | 71 47E |
| 23 | Bheelut .... | 25 4N | 78 10E |
| 23 | Bheemka Kubba.... | 26 39N | 70 30E |
| 23 | Bheemsargur ....... | 24 39N | 75 30E |
| 23 | Bheer ...... | 19 1N | 76 10E |

| Map | Name. | Lat. | Long. |
|---|---|---|---|
| 22 | Bhering St.. | 66 0N | 169 30W |
| 22 | Bhering Isle. | 54 40N | 167 0E |
| 23 | Bhilsea .... | 23 25N | 77 59E |
| 23 | Bhiroo...... | 19 59N | 79 35E |
| 22, 23 | Bhooj. .... | 23 20N | 69 55E |
| 22, 23 | Bhopal .... | 23 12N | 77 21E |
| 23 | Bhosa....... | 22 19N | 88 34E |
| 22 | ‡Bhotan ... | 27 30N | 92 0E |
| 23 | Bhulleeda Chuk ..... | 32 0N | 73 20E |
| 23 | Bhurtpoor .. | 27 16N | 77 27E |
| 23 | Bhutneer ... | 29 30N | 74 21E |
| 23 | Bhynthuree. | 29 40N | 80 25E |
| 18 | Bialykamien | 49 51N | 24 50E |
| 13 | Bianco, Cape | 39 20N | 20 8E |
| 21 | ‡Biafra..... | 3 0N | 10 0E |
| 21 | Biafra, Bight of..... .... | 2 0N | 5 30E |
| 2, 12 | Bialystok.. | 53 4N | 23 25E |
| 14 | Bianfond.... | 47 10N | 6 51E |
| 6 | Biberac...... | 45 14N | 0 50E |
| 17 | Biberach.... | 48 6N | 9 47E |
| 16 | Biberach. ... | 48 4N | 9 47E |
| 14 | Biberist...... | 47 11N | 7 33E |
| 16 | Biburg....... | 48 22N | 10 26E |
| 3 | Bicester .... | 51 54N | 1 9W |
| 22 | Bichohari ... | 32 47N | 21 39E |
| 29 | Bickerton I.. | 13 45S | 136 27E |
| 18 | Bicske ...... | 47 29N | 18 39E |
| 8 | Bid Af ...... | 51 39N | 5 34E |
| 6 | Bidache ..... | 43 34N | 1 9W |
| 22 | Biddah...... | 25 17N | 51 33E |
| 3 | Bideford .... | 51 1N | 4 13E |
| 17 | Bidienbach.. | 49 45N | 8 39E |
| 23 | Bidypoor ... | 21 1N | 86 55E |
| 23 | Bidzegar.... | 24 40N | 83 10E |
| 16 | Bieber ...... | 50 12N | 9 23E |
| 17 | Bi-beran..... | 49 47N | 8 48E |
| 14 | Biel, or Bienne.... | 46 28N | 8 13E |
| 12 | Biel-Gurod.. | 50 40N | 36 50E |
| 2 | Bielev ...... | 53 48N | 36 5E |
| 16 | Bielfeld...... | 52 3N | 8 31E |
| 18 | Bielitz ...... | 49 48N | 18 58E |
| 12 | Bielitza...... | 43 42N | 25 20E |
| 22 | Bielketcba .. | 59 0N | 132 0E |
| 19 | Biella....... | 45 34N | 8 4E |
| 2 | Bielo Lake.. | 60 10N | 37 25E |
| 12 | Bieloi....... | 55 54N | 32 59E |
| 12 | Bieloikliutch | 54 30N | 46 59E |
| 12 | Bielolutzk .. | 49 43N | 39 0E |
| 12 | Bieloughinsk | 46 57N | 49 46E |
| 12 | Bielovodsk... | 49 19N | 39 39E |
| 2 | Bielozersk .. | 60 0N | 37 40E |
| 12 | Bielsk ...... | 61 0N | 41 21E |
| 14 | Bienne, Lake | 47 6N | 7 10E |
| 19 | Bientino L. . | 43 45N | 10 38E |
| 17 | Biervig...... | 66 45N | 13 32E |
| 8 | Bies Bosch.. | 51 46N | 4 49E |
| 7 | Bieeen ...... | 49 47N | 6 9E |
| 7 | Biesmerce .. | 50 18N | 4 42E |
| 2 | Bieza, R..... | 55 30N | 54 30E |
| 19, 20 | Biferno, R. | 41 45N | 14 40E |
| 27 | Big Black R. | 32 30N | 90 30W |
| 26 | Big Horn R.. | 44 0N | 107 0W |
| 11 | ‡Bigah.... ... | 40 7N | 27 20E |
| 3 | Bigbury Bay | 50 17N | 3 56W |
| 4 | Biggart ..... | 55 38N | 3 32W |
| 29 | Bigge I. .... | 14 38S | 125 45E |
| 3 | Biggleswade | 52 5N | 0 15W |
| 23 | Bigh........ | 24 30N | 85 19E |
| 14 | Biglan ...... | 46 57N | 7 38E |
| 10 | Bigo........ | 48 11N | 26 58E |
| 19 | Bigngna .... | 42 35N | 9 24E |
| 10 | Bihach...... | 44 45N | 15 54E |
| 7 | Bihain....... | 50 18N | 6 51E |
| 23 | Bihul....... | 28 41N | 75 32E |
| 22 | Biisk ... .... | 52 40N | 85 10E |
| 23 | Bijne.... .... | 6 38N | 90 49E |
| 22, 23 | Bikanair.. | 28 1N | 73 20E |
| 15 | ‡Bilbao ..... | 43 12N | 2 55W |
| 23 | Bilberee .... | 28 58N | 80 0E |
| 14 | Bildhaus .... | 47 16N | 9 2E |
| 10 | Bilechia .... | 42 59N | 18 39E |
| 2 | Bilimbaevska | 57 0N | 60 0E |
| 16 | Biijehusen .. | 52 46N | 8 56E |
| 3 | Billericay ... | 51 37N | 0 25E |
| 7 | Billevleen .. | 51 23N | 5 7E |
| 16 | Billingheim.. | 49 8N | 8 7E |
| 6 | Billom ...... | 45 43N | 3 25E |
| 21 | Bilma....... | 18 45N | 13 30E |
| 7 | Bilsen ...... | 50 53N | 5 31E |
| 17 | Bilstein..... | 51 6N | 7 57E |
| 23 | Bimbur...... | 33 3N | 73 58E |
| 10 | Bina........ | 43 29N | 25 3E |
| 7 | Binche...... | 50 24N | 4 11E |
| 23 | Binder...... | 20 16N | 86 22E |
| 14 | Binden...... | 46 23N | 8 12E |
| 17 | Bindern .... | 52 50N | 7 49E |
| 5 | Binduff...... | 54 27N | 8 26W |
| 17, 16 | Bingen ... | 49 57N | 7 54E |
| 3 | Bingham ... | 52 57N | 0 54W |
| 5 | Bingham's Town .... | 54 12N | 10 0W |
| 7 | Binkom...... | 50 58N | 3 53E |
| 17 | Binnenbuttel | 53 10N | 10 35E |
| 10 | Binnarbissa . | 41 37N | 27 30E |
| 4 | Binns....... | 55 22N | 2 57W |
| 22 | Bintang..... | 1 0N | 104 30E |
| 25 | Bintenne ... | 7 16N | 81 18E |
| 10 | Bioisku ..... | 43 44N | 19 39E |
| 2 | Biorneborg.. | 61 33N | 21 40E |

| Map | Name. | Lat. | Long. |
|---|---|---|---|
| 15 | Biota........ | 42 11N | 1 5W |
| 14 | Bioux........ | 46 38N | 6 17E |
| 14 | Bipp, Nr..... | 47 16N | 7 43E |
| 11 | Bir ........ | 37 12N | 38 8E |
| 23 | Biragee...... | 22 30N | 82 50E |
| 23 | Biramgutta.. | 33 40N | 74 50E |
| 13 | Birbali ...... | 38 24N | 21 38E |
| 11 | Birgbe...... | 38 17N | 27 58E |
| 12 | Biriutch..... | 50 35N | 38 40E |
| 16 | Birkenfeld .. | 49 42N | 7 5E |
| 3 | Birkenhead.. | 53 24N | 3 0W |
| 2 | Birlat ....... | 46 6N | 27 30E |
| 23 | Birloo....... | 26 40N | 73 31E |
| 20 | Birmalc ..... | 16 10N | 120 25E |
| 14 | Birmensdorf. | 47 21N | 8 34E |
| 3 | Birmingham. | 52 29N | 1 54W |
| 2 | Birnbach.... | 48 25N | 13 2E |
| 21 | Birni, N..... | 12 15N | 12 58E |
| 1 | Birnies I. .... | 2 40S | 171 20W |
| 21 | Birnio....... | 12 58N | 11 45E |
| 7 | Biron ....... | 50 21N | 5 29E |
| 14 | Birone...... | 46 17N | 8 43E |
| 5 | Birrtown.... | 53 4N | 7 54W |
| 11 | BirsNemroud | 32 23N | 44 10E |
| 4 | Birse ....... | 57 6N | 2 46W |
| 2, 12 | Birs....... | 55 27N | 55 20E |
| 26 | Bisanig ..... | 30 30N | 112 5W |
| 2 | Biscay, Bay of........ | 45 0N | 4 0W |
| 15 | ‡Biscay...... | 43 0N | 2 30W |
| 20 | Bisceglia.... | 41 14N | 16 35E |
| 10, 16 | Bischofsheim. | 49 37N | 9 40E |
| 17 | Bischofshagen.... | 52 13N | 8 42E |
| 14 | Bischofszell.. | 47 31N | 9 15E |
| 27 | Bisceville .. | 34 5N | 92 0W |
| 18 | Bisen ....... | 48 58N | 17 15E |
| 6 | Bishop's Bay | 54 19N | 4 37W |
| 3 | Bishop Waltham...... | 50 58N | 1 15W |
| 3 | Bishop Thorpe.... | 53 55N | 1 4W |
| 3 | Bishop's Castle........ | 52 30N | 2 58W |
| 3 | Bishop Auckland ...... | 54 40N | 1 40W |
| 23 | Bishunprag.. | 30 41N | 79 30E |
| 14 | Bisi Thal.... | 46 52N | 9 50E |
| 20 | Bisignana ... | 39 32N | 16 21E |
| 21 | Biskara .... | 34 24N | 5 13E |
| 0 | Bismark .... | 52 44N | 11 47E |
| 23 | Bisooa ...... | 27 27N | 80 52E |
| 15 | Bispo ....... | 37 5N | 8 49W |
| 19 | Bissacia ..... | 41 4N | 15 23E |
| 20 | Bissacia ..... | 41 4N | 15 26E |
| 21 | Bissagos Isles | 10 59N | 17 45W |
| 7 | Bisseghem .. | 50 50N | 3 14E |
| 23 | Bissolie ..... | 28 19N | 75 55E |
| 7 | Bissori...... | 50 3N | 5 48E |
| 27 | Bistineau, L. | 32 25N | 93 33W |
| 10 | Bistritz ..... | 46 50N | 26 10E |
| 18 | Bistritz..... | 47 5N | 25 0E |
| 17 | Bitburg. .... | 50 3N | 6 31E |
| 6 | Bitche ...... | 49 4N | 7 28E |
| 20 | Bitetto ...... | 41 1N | 16 35E |
| 18 | Bitiska...... | 49 16N | 16 38E |
| 9 | Bittburg .... | 50 26N | 6 30E |
| 6 | Bitzen ...... | 53 40N | 9 54E |
| 16 | Biuchmidhbach ...... | 49 23N | 7 29E |
| 12 | Bizesc ...... | 52 46N | 18 55E |
| 18 | Black ....... | 46 40N | 21 15E |
| 5 | Black Bull.. | 53 27N | 6 29W |
| 26 | Black Foots.. | 50 0N | 111 0W |
| 16 | ‡Black Forest | 48 0N | 8 0E |
| 5 | Black Head.. | 53 9N | 9 15W |
| 29 | Black Mountains....... | 37 40S | 148 0E |
| 27 | Black R..... | 43 50N | 82 30W |
| 2 | Black Sea ... | 43 0N | 35 0E |
| 5 | BlackSodBay | 54 7N | 10 0W |
| 4 | Blackburn .. | 55 54N | 3 39W |
| 4 | Blackhouse Hills...... | 55 25N | 3 23W |
| 4 | Blacklow.... | 55 36N | 2 43W |
| 5 | Blackstairs Mountains. | 52 37N | 6 46W |
| 5 | Blackstone .. | 52 1N | 9 53W |
| 4 | Blackwater... | 55 32N | 5 15W |
| 3 | Blackwater... | 51 17N | 0 47W |
| 5 | Blackwater... | 52 27N | 6 20W |
| 5 | Blackwater... | 54 23N | 6 42W |
| 5 | Blackwire ... | 53 29N | 8 46W |
| 15 | Blacus ...... | 41 35N | 2 47W |
| 2 | Blagoveshtchensk ... | 59 45N | 42 20E |
| 4 | Blainslie .... | 55 43N | 2 46W |
| 4 | Blair Adam . | 56 9N | 3 25W |
| 4 | Blair Atholl.. | 56 47N | 3 54W |
| 26 | Blair Isle ... | 71 15N | 90 30W |
| 4 | Blairgurie ... | 56 35N | 3 24W |
| 22 | BlaivaliRuins | 44 40N | 57 30E |
| 5 | Blake Mt ... | 53 7N | 9 14W |
| 27 | Blakely .... | 31 25N | 84 59W |
| 27 | Blakesley .. | 30 50N | 88 0W |
| 6 | Blamont .... | 47 27N | 6 54E |
| 6 | Blanc, Le... | 46 38N | 1 10E |
| 13 | Blanco, Cape | 38 17N | 26 13E |
| 3 | Blandford Forum ... | 50 52N | 2 8W |
| 15 | Blanes...... | 41 40N | 2 22E |
| 17 | Blankenberg | 51 19N | 41 7E |
| 17 | ‡Blankenburgh .... | 51 42N | 10 50E |
| 16 | Blankenburgh..... | 50 41N | 7 15E |

| Map | Name. | Lat. | Long. |
|---|---|---|---|
| 8 | Blankenham | 52 46N | 5 55E |
| 16 | Blankenhayn ..... | 50 51N | 11 22E |
| 17 | Blankenheim ..... | 50 27N | 6 38E |
| 16 | Blankenstein | 51 23N | 7 14E |
| 26 | Blanquilla .. | 11 50N | 64 25W |
| 15 | Blaura ..... | 39 50N | 3 58W |
| 5 | Blaskets, or Ferriter's Isles ..... | 52 9N | 10 21W |
| 18 | Blatna ...... | 49 27N | 13 53E |
| 7 | Blaton ...... | 50 30N | 3 39E |
| 14 | Blatten ..... | 46 26N | 7 50E |
| 16 | Blaufelden .. | 49 20N | 9 51E |
| 28 | Blauwberg.. | 5 1N | 55 2W |
| 6 | Blaye ...... | 45 10N | 0 35W |
| 29 | Blaze, C.... | 12 50N | 130 25E |
| 16 | Bleckede .. | 53 23N | 10 46E |
| 17 | Bledelem ... | 52 18N | 9 59E |
| 14 | Blegno, Val . | 46 28N | 8 56E |
| 9, 16 | Bleicherode.. | 51 27N | 10 34E |
| 17 | Bleistein.... | 49 38N | 12 18E |
| 5 | Blennerville | 52 14N | 9 46W |
| 5 | Blessington . | 53 10N | 6 32W |
| 16 | Bleubeuren . | 48 25N | 9 8E |
| 16 | Blexen ..... | 53 31N | 8 31E |
| 18 | Bleyburg .. | 46 35N | 14 45E |
| 16 | Bliescastel .. | 49 16N | 7 14E |
| 29 | Bligh ...... | 32 0S | 149 45E |
| 11 | Blis......... | 35 59N | 38 33E |
| 27 | Block, I..... | 41 10N | 71 45W |
| 6 | Blois........ | 47 34N | 1 25E |
| 8 | Blokker .... | 52 41N | 5 8E |
| 8 | Blockzyl .... | 52 44N | 5 58E |
| 4 | Blumel Sound .... | 60 50N | 1 24W |
| 14 | Blonay ..... | 46 29N | 6 54E |
| 26 | §Blood Indians ..... | 49 0N | 109 0W |
| 5 | Bloody Farland ...... | 55 7N | 8 18W |
| 27 | Bloomfield .. | 39 15N | 84 50W |
| 13 | Blotouka.... | 38 2N | 22 34E |
| 27 | Blountville . | 34 3N | 86 29W |
| 27 | Blount V.... | 36 30N | 82 20E |
| 10 | Bludin...... | 41 20N | 24 25E |
| 27 | BlueEarth,R | 43 55N | 94 35W |
| 9 | Bluefield Sound .... | 12 46N | 82 55W |
| 29 | BluemudBay | 13 27S | 136 12E |
| 5 | Bluestack .. | 54 44N | 8 4W |
| 27 | Bluffton .... | 39 10N | 93 55W |
| 14 | Blumenstein | 46 44N | 7 32E |
| 8 | Blyham .... | 53 7N | 7 5E |
| 3 | Blyth ...... | 55 6N | 1 29W |
| 3 | Blyth ...... | 53 24N | 1 5W |
| 4 | Blyth, New . | 57 36N | 2 22W |
| 28 | Boa Vista .. | 15 7S | 54 38W |
| 5 | Boabinshi Rocks .... | 54 28N | 8 41W |
| 23 | Boad........ | 20 39N | 84 5E |
| 4 | Boarhill .... | 56 18N | 2 52W |
| 15 | Boberds .... | 42 30N | 8 2W |
| 9 | Bober, R.... | 51 25N | 15 35E |
| 12 | Bobina ..... | 58 37N | 56 20E |
| 18 | Bobrka ..... | 49 37N | 24 18E |
| 2 | Bobrouisk .. | 53 5N | 29 7E |
| 23 | Bobutee .... | 27 10N | 90 50E |
| 26 | Boca ...... | 5 58S | 42 59W |
| 28 | Boca del Aucon ..... | 1 30N | 79 0W |
| 26 | BoccaGranda | 21 0N | 79 23W |
| 20 | Boccadella .. | 37 44N | 14 3E |
| 2, 18 | Bochnia .. | 49 56N | 20 29E |
| 16 | Bochorst.... | 53 2N | 7 37E |
| 0, 16 | Bocholt .. | 51 55N | 6 41E |
| 7 | Bochte ..... | 51 2N | 3 33E |
| 16 | Bochstedt .. | 51 30N | 11 30E |
| 16 | Bochum .... | 51 31N | 7 16E |
| 8 | Bockelo .... | 52 13N | 6 46E |
| 18 | Bosar ..... | 45 42N | 20 20E |
| 17 | Budar ...... | 58 22N | 18 30E |
| 26 | Bodean Lake ..... | 32 30N | 93 30W |
| 7 | Bodeguee .. | 50 38N | 5 22E |
| 15 | Budegon .... | 38 55N | 5 13W |
| 17 | Bodenburg.. | 52 1N | 9 58E |
| 13 | Bodenitzd .. | 38 44N | 22 42E |
| 9 | Boder, R.... | 51 25N | 13 18E |
| 0 | Boderfield .. | 51 16N | 8 19E |
| 3 | Bodmin .... | 50 38N | 4 45W |
| 5 | Bodoney ... | 54 46N | 7 10W |
| 18 | Bodonhely .. | 47 32N | 17 21E |
| 25 | Budnayn.... | 23 35N | 98 7E |
| 23 | Boegwah ... | 29 47N | 75 5E |
| 27 | Boeuff, R. .. | 32 30N | 91 30W |
| 5 | Buffin Lough | 53 52N | 7 56W |
| 12 | Bog Alshanka.... | 51 58N | 43 21E |
| 29 | Bogan, R. .. | 31 10S | 147 5E |
| 29 | Boga, L. .... | 35 36S | 143 30E |
| 10 | Bogatitza ... | 43 49N | 19 3E |
| 10 | Bogdache .. | 44 9N | 16 39E |
| 13 | Bogdana .... | 38 33N | 22 59E |
| 18 | Bogdany.... | 48 1N | 21 51E |
| 23 | Boggah .... | 27 21N | 84 1E |
| 23 | Boglipoor .. | 25 15N | 87 3E |
| 3 | Bognore .... | 50 48N | 0 41W |
| 19 | Bogoguans . | 42 5N | 9 2E |
| 2 | Boguroslan.. | 53 55N | 52 7E |
| 10 | Bogradesi .. | 41 4N | 20 45E |
| 12 | Boguslav ... | 49 40N | 30 59E |
| 12 | Bogutchar .. | 49 59N | 40 20E |
| 4 | Boharm..... | 57 33N | 3 10W |

| Map | Name. | Lat. | Long. |
|---|---|---|---|
| 2 | ‡Bohemia | 50 0N | 14 30E |
| 18 | Bohemian Mountains | 49 20N | 12 40E |
| 5 | Bohe bay | 52 9N | 9 1W |
| 22 | Bohol | 10 0N | 124 0E |
| 11 | Boiabad | 41 28N | 34 55E |
| 10 | Boiatza | 45 28N | 23 59E |
| 13 | Boida | 37 18N | 25 57E |
| 29 | Boilean, C. | 17 38S | 122 35E |
| 8 | Boilen | 52 52N | 6 29E |
| 12 | Boinitu | 65 25N | 29 44E |
| 7 | Bois | 50 26N | 5 23E |
| 7 | Bois S. Isaac | 50 84N | 4 19E |
| 4 | Boisdale L | 57 8N | 7 40W |
| 14 | Bois de Amont | 46 33N | 6 8E |
| 6 | Bois de Lihus | 49 28N | 2 40E |
| 7 | Bois de Villers | 50 24N | 5 50E |
| 8 | Bois Le Duc | 51 43N | 5 19E |
| 15 | Boisan | 42 22N | 6 21W |
| 10 | Boirlne | 42 35N | 23 28E |
| 16 | Boizen | 52 50N | 9 31E |
| 2 | Bojal | 38 0N | 7 59W |
| 10 | Bojana, R. | 41 51N | 19 20E |
| 20 | Bojano | 41 29N | 14 30E |
| 10 | Bojkan | 45 58N | 27 3E |
| 22 | Bokhara | 39 40N | 64 55E |
| 23 | Bokharpur | 27 45N | 80 30E |
| 18 | Boksan | 45 23N | 21 53E |
| 12 | Bol Uzen, R. | 49 30N | 49 40E |
| 12 | Bol Pedorevsk | 52 45N | 48 20E |
| 19 | Boladore | 46 20N | 10 14E |
| 12 | Bolatov | 51 55N | 43 1E |
| 22 | Bolchealymsky | 62 20N | 67 20E |
| 22 | Bolcheresk | 53 0N | 150 0E |
| 2 | Bolchoallmen L. | 46 20N | 42 40E |
| 7 | Bohlerbery | 51 1N | 5 12E |
| 18 | Bolechow | 49 1N | 23 50E |
| 2 | Boleboi Onzen, R. | 50 0N | 49 0E |
| 11 | Boli | 40 35N | 31 31E |
| 2 | Boliklei | 42 30N | 45 0E |
| 22 | Bolino | 16 22N | 119 22E |
| 3 | Bolinbroke, New | 53 6N | 0 7W |
| 27 | Bolivar | 33 50N | 88 25W |
| 14 | Bollingen | 46 59N | 7 28E |
| 15 | Bello | 42 22N | 7 4W |
| 17 | Bolmen | 56 58N | 13 45E |
| 19 | ‡Bologna | 44 30N | 11 20E |
| 19 | Bolognese | 44 25N | 11 20E |
| 2 | Bolotzk | 55 30N | 28 40E |
| 19 | Bolsena L. | 42 36N | 12 0E |
| 8 | Bolsward | 53 4N | 5 33E |
| 3 | Bolt Head | 50 12N | 3 45W |
| 10 | Boltadjesti | 44 28N | 28 10W |
| 16 | Boltenstein | 49 40N | 11 21E |
| 14 | Boltigen | 46 38N | 7 23E |
| 3 | Bolton | 53 34N | 2 25W |
| 5 | Bolus Head | 51 54N | 10 2W |
| 23 | Bolundshuhur | 28 21N | 77 45E |
| 28 | Bom Feras | 6 29S | 47 20W |
| 28 | Bom Jarim | 7 30S | 36 15W |
| 28 | Bom Successo | 17 57S | 41 42W |
| 7 | Bomal | 50 25N | 5 34E |
| 20 | Bomba | 42 0N | 14 23E |
| 22 | Bombay | 19 2N | 72 50E |
| 10 | Bombujapi | 44 45N | 24 49E |
| 7 | Bomersbhoven | 50 47N | 6 23E |
| 8 | Bommel | 51 43N | 4 17E |
| 8 | Bommel | 51 49N | 5 15E |
| 2 | Bommele | 59 42N | 5 20E |
| 21 | Bonah | 36 54N | 7 53E |
| 15 | Bonanza | 36 46N | 6 27W |
| 4 | Bonar Br. | 57 56N | 4 23W |
| 2 | Bonaserai | 43 54N | 18 27E |
| 21 | Bonavista | 16 0N | 22 30W |
| 26 | Bonavista B | 49 0N | 63 25W |
| 14 | Boncourt | 47 29N | 7 2E |
| 29 | Bond Reef | 9 20S | 144 18E |
| 16 | Bondorf | 47 51N | 8 41E |
| 8 | Boner Fort | 53 9N | 7 10E |
| 29 | Bong Bong | 34 30S | 150 23E |
| 17 | Bonholz | 49 8N | 12 0E |
| 19 | Bonifacio | 41 24N | 9 9E |
| 20, 2 | Bonifacio, Strait of | 41 20N | 9 10E |
| 14 | Boniger | 46 40N | 7 58E |
| 22 | Bonin Isles | 27 0N | 143 0E |
| 21 | Bonjem | 31 0N | 15 0E |
| 17 | Boun | 53 46N | 7 0E |
| 7 | Bonneree | 50 1N | 6 28E |
| 6 | Bonnetable | 48 53N | 0 28E |
| 6 | Boneval | 48 15N | 1 21E |
| 19 | Bonneville | 46 6N | 6 26E |
| 6 | Bonnieres | 49 7N | 1 38E |
| 7 | Bonnines | 50 32N | 4 57E |
| 6 | Borny | 47 39N | 2 52E |
| 20 | Bonorva | 40 24N | 8 42E |
| 27 | Bonsecours Bay | 30 30N | 88 0W |
| 23 | Boodaksumelpoor | 20 45N | 81 45E |
| 11 | Boubiau Isle | 29 40N | 48 15E |
| 7 | Boom | 51 5N | 4 23E |
| 22 | Boondee | 25 29N | 75 41E |
| 23 | Booudee | 27 19N | 68 25E |
| 27 | Boonville | 38 55N | 92 30W |
| 23 | Boonstagur | 20 18N | 81 0E |
| 23 | Boopalielee | 25 46N | 74 55E |
| 22 | Boora | 2 40S | 126 0E |
| 8 | Boora, R. | 53 3N | 6 5E |
| 23 | Boorsunpoor | 21 21N | 76 14E |
| 8 | Boom R. | 53 3N | 6 5E |
| 11 | Booslyan | 39 9N | 35 30E |
| 26 | Boozy, R. | 19 27S | 33 59E |
| 28 | Bopi | 15 55S | 67 30W |
| 17 | Boppard | 50 15N | 7 34E |
| 11 | Bor | 37 52N | 34 35E |
| 23 | Boragur | 23 30N | 80 1E |
| 28 | Borban | 20 50S | 58 0W |
| 16 | Borcken | 51 52N | 64 9E |
| 10 | Borde | 56 58N | 27 25E |
| 2, 6 | Bordeaux | 45 0N | 0 20W |
| 19 | Bordighera | 43 48N | 7 48E |
| 10 | Borduszeny | 47 43N | 26 19E |
| 17 | Bore | 58 47N | 5 45E |
| 23 | Boree | 20 52N | 78 58E |
| 12 | Borga | 60 29N | 25 50E |
| 19 | Borgajo | 42 52N | 11 58E |
| 23 | Borganw | 27 5N | 91 12E |
| 2, 9 | Borgar Fd. | 65 30N | 14 0W |
| 8 | Borger | 52 54N | 6 44E |
| 19 | Borghetto | 45 14N | 9 31E |
| 19 | Borghetto | 44 14N | 9 46E |
| 17 | Borgholm | 57 2N | 17 10E |
| 14 | Borgne, R. | 46 6N | 7 28E |
| 27 | Borgne Lake | 30 0N | 89 35W |
| 13 | Borgo | 37 35N | 25 13E |
| 2 | Borgo | 60 27N | 25 50E |
| 13 | Borgo | 38 9N | 20 35E |
| 21 | Borgeo or Berdai | 17 0N | 20 15E |
| 19 | Borgoforte | 45 3N | 10 46W |
| 17 | Borguna | 60 58N | 7 39E |
| 12 | Borisavsk | 60 8N | 49 20E |
| 12 | Borisovka | 53 2N | 44 58E |
| 12 | Borispol | 50 15N | 37 0E |
| 2 | Borisov | 54 18N | 28 38E |
| 15 | Borja | 41 50N | 1 24W |
| 8 | Borkel | 51 17N | 5 26E |
| 9 | Borkem | 51 52N | 6 5E |
| 12 | Borki | 52 7N | 38 19E |
| 14 | Borklinge | 60 2N | 17 30E |
| 8 | Borkulo | 52 8N | 6 31E |
| 8 | Borkum | 53 38N | 6 33E |
| 7 | Borlo | 50 45N | 5 13E |
| 19 | Bormio | 46 28N | 10 14E |
| 19 | Bormido, R. | 44 25N | 8 10E |
| 7 | Born | 49 47S | 6 29E |
| 17 | BornKrug | 53 36N | 12 22E |
| 8 | Borne | 52 20N | 6 44E |
| 22 | Borneo | 4 40N | 114 15E |
| 22 | Borneo | 0 40N | 114 0E |
| 15 | Bornes | 41 34N | 6 52W |
| 2 | Bornholm | 55 10N | 15 0E |
| 15 | Bornos | 36 46N | 5 40W |
| 9 | Borotnchen | 54 13N | 17 22E |
| 16 | Bornum | 52 5N | 10 36E |
| 10 | Borochivatz | 44 20N | 20 33E |
| 12 | Borodino | 55 53N | 35 50E |
| 22 | Borodino Isles | 26 20N | 132 0E |
| 10 | Borogau | 44 29N | 27 1E |
| 18 | Boros Jeno | 46 21N | 21 50E |
| 3 | Boroughbridge | 54 6N | 1 22W |
| 12 | Borovsk | 55 15N | 36 40E |
| 15, 2 | Borstad | 66 33N | 14 29E |
| 8 | Borsingerhorn | 52 48N | 4 53E |
| 12 | Borskaia | 53 8N | 51 40E |
| 17 | Borsted | 52 39N | 8 57E |
| 10 | Borsutcheni | 47 51N | 26 34E |
| 20 | Bosa | 40 16N | 8 25E |
| 29 | Bosbos | 1 0N | 128 20E |
| 14 | Boschenried | 46 26N | 7 27E |
| 4 | Boschmans | 125 0S | 17 0E |
| 3 | Boshiston | 51 37N | 4 55W |
| 8 | Boskoop | 52 5N | 4 39E |
| 2 | ‡Bosnia | 44 0N | 18 30E |
| 10 | Bosnia | 43 45N | 19 0E |
| 2, 10 | Bosphorus | 41 15N | 29 10E |
| 7 | Bossut | 50 47N | 4 41E |
| 29 | Bossut, C. | 18 50S | 121 57E |
| 11 | Bostan | 37 48N | 36 17E |
| 26 | Boston | 42 21N | 71 0W |
| 27 | Boston (Massachusetts) | 42 20N | 71 9W |
| 3 | Boston | 52 59N | 0 2W |
| 14 | Boswyl | 47 18N | 8 19E |
| 11 | Bo-yt | 35 54N | 35 56E |
| 18 | Boszormeny | 47 40N | 21 28E |
| 22, 11 | Boszra | 32 33N | 36 40E |
| 29 | Botany Bay | 34 2S | 151 10E |
| 7 | Botey | 50 33N | 4 40E |
| 26 | Bothia | 71 30N | 96 30W |
| 3 | Botesdale | 52 21N | 0 58E |
| 17 | ‡Bothnia, E. | 65 0N | 21 0E |
| 2 | Bothnia, Gulf of | 63 0N | 20 0E |
| 4 | Bothwell | 55 48N | 4 8W |
| 20 | Bottaro | 38 35N | 15 9E |
| 20 | Botte | 40 51N | 13 7E |
| 10 | Botuchany | 47 46N | 26 59E |
| 10 | Botuno | 43 14N | 21 18E |
| 2 | Botzen | 46 34N | 11 24E |
| 15 | Bouca | 41 44N | 8 37W |
| 7 | Bouchoute | 51 17N | 3 45E |
| 7 | Bouck, R. | 49 22N | 5 5E |
| 2 | Boudarinskoi | 50 40N | 51 16E |
| 14 | Boudry | 46 57N | 6 50E |
| 11 | Bougaditza | 39 20N | 28 17E |
| 29 | Bouganville, C. | 13 50S | 126 18E |
| 29 | Bouganvilles I. | 60 46S | 155 0E |
| 5 | ‡Boughty | 53 5N | 8 30W |
| 2 | Boui | 58 30N | 42 5E |
| 7 | Bouillon | 49 48N | 5 5E |
| 2 | Bouinsk | 58 55N | 48 15E |
| 5 | Bonis | 52 35N | 6 55W |
| 21 | Boujayah | 36 49N | 5 23E |
| 21 | Bouk | 21 55S | 35 0E |
| 22 | Booka Nor | 32 15N | 91 35E |
| 22 | Bouldyr Isle | 52 40N | 176 50E |
| 6 | Bouliere La | 44 4N | 1 49W |
| 21 | Boulogne | 50 44N | 1 34E |
| 9 | Boundary (1825) | 64 30N | 142 0W |
| 26 | Boundary (1819) | 42 5N | 117 30W |
| 6 | Bourbince, R | 46 45N | 4 30E |
| 21 | Bourbon I. | 21 0S | 55 30E |
| 6 | Bourbon-Vendée | 46 40N | 1 26W |
| 6 | Bourbonne le Baine | 47 57N | 5 47E |
| 6 | Bourdeaux | 44 50N | 0 35W |
| 6 | Bourdei le | 45 20N | 0 40E |
| 6 | Bourg (sur Dordogne) | 45 3N | 0 30W |
| 6 | Bourg Argental | 45 19N | 4 35E |
| 6 | Bourganeuf | 45 58N | 1 26E |
| 10 | Bourgas, Gulf of | 42 30N | 27 43E |
| 6 | Bourgen Bresse | 46 14N | 5 16E |
| 7 | Bourge | 49 52N | 5 18E |
| 6 | Bourges | 47 6N | 2 30E |
| 19 | Bourget | 45 44N | 5 54E |
| 19 | Bourget | 45 53N | 5 55E |
| 6 | Bourgetheronde | 49 17N | 0 52E |
| 2, 11 | Bourghas | 40 13N | 26 36E |
| 6 | Bourgneuf B | 47 3N | 2 5W |
| 29 | Bourke, Ft. | 30 18S | 146 2E |
| 29 | Bourke | 37 30S | 145 0E |
| 6 | Bourmont | 48 14N | 5 35E |
| 3 | Bouro | 52 47N | 0 22W |
| 22 | Bouroum | 14 20N | 48 58E |
| 8 | Bourtange, Fort | 53 1N | 7 12E |
| 7 | Bous | 49 33N | 6 22E |
| 21 | Bousaida | 31 20N | 17 9E |
| 14 | Bousens | 46 37N | 6 35E |
| 21 | Boushashem | 15 58N | 21 11E |
| 6 | Boussac | 46 23N | 2 19E |
| 6 | Boutonne, R. | 46 4N | 0 20W |
| 1 | Bouvet | 53 0S | 19 6E |
| 7 | Bousignies | 50 38N | 3 48E |
| 7 | Bousignies | 50 17N | 4 54E |
| 2 | Bouzeo | 45 6N | 26 57E |
| 11 | Bouzok | 40 5N | 34 50E |
| 11 | Bouzouk | 41 1N | 37 50E |
| 2 | Bouzoulouk | 52 35N | 52 0E |
| 14 | Bovernier | 46 4N | 7 3E |
| 20 | Boviano | 37 13N | 13 57E |
| 20 | Bovino | 44 14N | 15 20E |
| 3 | Bow | 50 48N | 3 48W |
| 23 | Bowannypoor | 28 10N | 73 1E |
| 23 | Bowara | 26 30N | 86 5E |
| 29 | Bowen, Port | 2[illegible] 40S | 150 45E |
| 29 | Bowen, St. | 11 10S | 132 48E |
| 3 | Bowes | 54 30N | 2 0E |
| 29 | Bowling GreenCape | 19 20S | 147 18E |
| 8 | Boxmeer | 51 39N | 5 57E |
| 27 | Boyes, R. | 41 45N | 95 0W |
| 5 | Boyle | 53 59N | 8 15W |
| 5 | BoyneCanal | 53 40N | 6 35W |
| 5 | Boyne, R. | 53 30N | 6 50W |
| 6 | Boyne | 48 9N | 2 28E |
| 10 | Boza, R. | 45 15N | 20 25E |
| 14 | Bozlingen | 46 52N | 8 39E |
| 19 | Bozzolo | 45 6N | 10 32E |
| 9 | Bras, R. | 53 15N | 17 55E |
| 4 | Bracadale | 57 18N | 6 17W |
| 4 | Bracadale L. | 57 17N | 6 28W |
| 9, 16 | Brackel | 51 43N | 9 11E |
| 18 | Brad | 46 9N | 23 50E |
| 4 | Bradick Cas. | 55 39N | 5 9W |
| 3 | Bradwell | 51 43N | 0 55E |
| 3 | Bradstork | 50 43N | 2 41W |
| 3 | Bradford | 51 21N | 2 13W |
| 7 | Braeschaet | 51 18N | 4 29E |
| 2, 15 | Braga | 41 32N | 8 18E |
| 28 | Braganca | 0 37S | 46 42W |
| 2, 15 | Braganca | 41 51N | 6 36W |
| 14 | Bragel Berg | 46 59N | 8 53E |
| 14 | Braglio Mountain | 46 34N | 10 17E |
| 14 | Bragnes | 46 4N | 7 13E |
| 4 | Bragor | 57 1N | 6 35W |
| 2 | Brahestad | 64 34N | 24 40E |
| 10 | Brahilov | 45 9N | 27 55E |
| 22, 23 | Bramaputra, R. | 26 18N | 91 0E |
| 14 | Brail | 46 42N | 10 2E |
| 2, 12 | Brailov | 49 10N | 28 15E |
| 7 | Brain Le Comte | 50 47N | 4 7E |
| 7 | Braine La Lende | 50 42N | 4 23E |
| 7 | Braine Le Chat | 50 41N | 4 18E |
| 3 | Braintree | 51 35N | 0 32E |
| 17 | Brake | 52 4N | 8 30E |
| 7 | Brakel | 50 48N | 3 46E |
| 16 | Brakenheim | 49 4N | 9 7E |
| 13 | Brakhori | 38 37N | 21 35E |
| 4 | Bral Castle | 58 33N | 3 35W |
| 13 | Bralo | 38 44N | 22 29E |
| 17 | Braman | 62 9N | 17 55E |
| 23 | Braming, R. | 21 20N | 84 50E |
| 4 | Bramore | 58 48N | 3 32W |
| 3 | Brampton | 54 56N | 2 43W |
| 13 | Brana | 38 9N | 24 1E |
| 5 | Branach | 53 9N | 9 50W |
| 20 | BrancaNavo | 38 5N | 16 10E |
| 20 | Brancaleone | 38 0N | 16 5E |
| 20 | Brandano, R. | 40 40N | 16 23E |
| 16 | Brandenberg | 51 45N | 10 45E |
| 9 | ‡Brandenburg | 52 45N | 13 20E |
| 2, 9 | Brandenburgh | 52 29N | 12 39E |
| 18 | Brandies | 50 9N | 14 42E |
| 14 | Brandner | 47 4N | 9 40E |
| 19 | Brando | 42 51N | 9 26E |
| 27 | Brandon | 32 26N | 89 50W |
| 5 | Brandon, B. | 52 17N | 10 8W |
| 3 | Brandon (Suffolk) | 52 28N | 0 37E |
| 5 | Brandon Mount | 52 15N | 10 17W |
| 5 | Brandon Hd. | 52 17N | 10 12W |
| 10 | Braniam | 43 46N | 20 6E |
| 6 | Braune | 44 56N | 0 19W |
| 17 | Bransbach | 49 42N | 9 2E |
| 12 | Bransk | 52 49N | 23 0E |
| 6 | Brantome | 45 25N | 0 40E |
| 14 | Brarenburg | 46 35N | 9 18E |
| 7 | Bras B. | 49 57N | 5 21E |
| 7 | Bras H. | 49 58N | 5 21E |
| 21 | Brass | 4 45N | 6 15E |
| 14 | Brassa | 46 35N | 6 12E |
| 10 | Braesti | 46 49N | 26 50E |
| 14 | Brattelen | 47 31N | 7 42E |
| 27 | Brattleboro | 42 46N | 72 40W |
| 2 | Bratzlav | 48 58N | 29 3E |
| 17 | Braubach | 50 16N | 7 39E |
| 5 | Braulieve Mts. | 54 10N | 8 10W |
| 18 | Braunau | 48 13N | 13 3E |
| 18 | Braunau | 50 28N | 16 10E |
| 9 | Braunsberg | 54 23N | 19 52E |
| 21 | Brava | 1 3N | 43 40E |
| 17 | Braviken | 58 30N | 17 10E |
| 26 | Bravo del Norte, R. | 26 0N | 97 40W |
| 10 | Bravone | 42 14N | 9 29E |
| 5 | Bray | 53 12N | 6 5W |
| 18 | Brazza | 43 20N | 16 40E |
| 5 | Breafy | 53 51N | 9 10W |
| 29 | Break Sea Spit | 24 16S | 153 20E |
| 29 | Breakers | 3 15S | 118 48E |
| 3 | Brean | 51 18N | 2 58W |
| 7 | Brecht | 51 22N | 4 38E |
| 3 | Brecon | 51 56N | 3 21W |
| 8 | Breda | 51 35N | 4 44E |
| 9 | Brede Bay | 65 0N | 23 0W |
| 9 | BredalsBugt | 65 0N | 14 0W |
| 8 | Bredevoort | 52 38N | 6 35E |
| 16 | Bredear | 51 20N | 8 47E |
| 7 | Bree | 51 9N | 5 40E |
| 7 | Breedene | 51 15N | 2 56E |
| 14 | Breithorn | 46 29N | 7 53E |
| 14 | Bregaglia | 46 23N | 9 33E |
| 19 | Breglio | 43 55N | 7 38E |
| 14 | Breitenbach | 47 25N | 7 32E |
| 28 | Brejo | 10 55S | 44 55W |
| 16 | Brem | 47 38N | 10 51E |
| 19 | Brembo, R. | 45 44N | 9 35E |
| 16 | Bremelau | 48 20N | 0 31E |
| 2 | Bremen | 53 5N | 8 47E |
| 16 | ‡Bremen | 53 30N | 0 0E |
| 14 | Bremgarten | 47 2[illegible]N | 8 29E |
| 14 | Bremgarten | 46 59N | 7 27E |
| 14 | Bremis | 46 13N | 7 27E |
| 10 | Brinesti | 45 4N | 25 26E |
| 19 | Bresciano | 45 35N | 10 11E |
| 8 | Breskers | 51 24N | 3 34E |
| 6 | Bresle, R. | 49 56N | 1 35E |
| 6 | Bresle | 45 19N | 3 13E |
| 6 | ‡Bresse | 45 50N | 4 30E |
| 17 | Bress | 48 5N | 10 10E |
| 4 | Bressa | 60 15N | 1 50W |
| 6 | Bressuire | 46 50N | 0 29W |
| 6 | Breteuil | 49 39N | 2 17E |
| 3 | Brecbfa | 51 57N | 4 8W |
| 4 | Brechine | 50 45N | 2 44W |
| 6 | Brebet Isle | 48 52N | 2 58W |
| 2 | Bredels Bugt | 64 50N | 13 33W |
| 2 | Brede Bay | 65 15N | 23 0W |
| 6 | Brest | 48 27N | 4 27W |
| 6 | Brest Harbour | 48 18N | 4 40W |
| 12 | Brest Litov | 52 5N | 23 42E |
| 17 | Bremen | 51 35N | 7 59E |
| 19 | Brendola | 45 29N | 11 29E |
| 18 | Breno | 45 57N | 10 19E |
| 19 | BrentadAlba | 45 14N | 12 8E |
| 3 | Brentford | 51 29N | 0 18W |
| 3 | Brentwood | 51 38N | 0 17E |
| 16 | Brenz | 48 33N | 10 18E |
| 19 | Brescia | 45 32N | 10 13E |
| 10 | Bresi | 43 29N | 20 7E |
| 2, 0 | Breslau | 51 4N | 18 0E |
| 18 | Bresnitz | 40 11N | 17 17E |
| 10 | Bretchen | 43 59N | 23 24E |
| 8 | Breukelen | 52 11N | 5 59E |
| 14 | Brenleux | 47 13N | 6 59E |
| 17 | Brevik | 58 21N | 14 35E |
| 3 | Brewood | 52 40N | 2 9W |
| 8 | Brey | 51 24N | 6 2E |
| 2 | Brezany | 49 24N | 24 52E |
| 18 | Brezno Banya | 48 44N | 19 30E |
| 18 | Brezovopolye | 48 10N | 16 6E |
| 6 | Briançon | 44 55N | 6 39E |
| 6 | Brianne | 49 13N | 0 42E |
| 2 | Briansk | 53 14N | 34 10E |
| 12 | Briask | 53 12N | 34 18E |
| 19 | Briberasco | 44 47N | 7 20E |
| 7 | Brichy | 50 11N | 5 51E |
| 3 | Bril Stow | 51 55N | 1 36W |
| 5 | Bride, R. | 52 5N | 8 5W |
| 3 | Bride Stow | 50 40N | 4 5W |
| 4 | Brideswell | 53 26N | 7 55W |
| 3 | Bridgenorth | 52 32N | 2 24W |
| 3 | Bridgend | 51 30N | 3 32W |
| 26 | Bridgetown | 39 15N | 75 0W |
| 3 | Bridgewater | 51 8N | 2 59W |
| 3 | Bridgewater Bay | 51 15N | 3 1W |
| 20 | Bridgewater Cape | 38 16S | 114 15E |
| 26 | Bridgport Inlet | 75 20N | 169 30W |
| 3 | Bridport Harbour | 50 40N | 2 45W |
| 19 | Brieigbella | 44 14N | 11 44E |
| 9 | Brieg | 50 33N | 17 30E |
| 8 | Brielle | 51 54N | 4 9E |
| 14 | Brienz | 46 47N | 8 2E |
| 14 | Brienzer See | 46 43N | 7 57E |
| 6 | Briey | 49 16N | 5 56E |
| 14 | Brigg | 46 21N | 8 1E |
| 17 | Briggow | 53 34N | 12 56E |
| 3 | Brighton | 50 49N | 0 8W |
| 6 | Brignais | 45 24N | 4 50E |
| 6 | Brignolle | 43 31N | 6 7E |
| 9 | Brigsda | 38 15N | 112 30W |
| 9 | Brilon | 51 26N | 8 35E |
| 2 | Brindisi | 40 39N | 18 2E |
| 29 | Bringalan | 33 30S | 148 50E |
| 9 | Brinsk | 53 10N | 19 45E |
| 18 | Brioni | 44 52N | 31 44E |
| 6 | Brionde | 45 17N | 3 28E |
| 6 | Brisach New | 48 2N | 7 31E |
| 29 | Brisbane | 27 10S | 152 30E |
| 29 | Brisbane | 27 25S | 153 0E |
| 29 | Brisbane Downs | 36 35S | 149 0E |
| 27 | Bristol | 41 36N | 71 27W |
| 3 | Bristol | 51 28N | 2 32W |
| 3 | Bristol Channel | 51 20N | 3 50W |
| 26 | Bristol Bay | 58 0N | 157 30W |
| 29 | Bristow Isle | 9 30S | 142 0E |
| 14 | Brissago | 46 6N | 8 44E |
| 23 | Britannia I. | 21 0S | 169 0E |
| 26 | ‡British Territory N. America | 60 0N | 100 0W |
| 28 | †British Guayana | 4 0N | 58 30W |
| 14 | Britnau | 47 14N | 7 57E |
| 22 | Britool | 22 0N | 77 58E |
| 5 | Brittas North | 53 8N | 7 28W |
| 4 | Britle, Loch | 57 10N | 6 7W |
| 6 | Brives | 45 0N | 1 33E |
| 15 | Briviesca | 42 30N | 3 19W |
| 18 | Brix | 50 32N | 13 40E |
| 18 | Brixen | 46 45N | 11 44E |
| 3 | Broadstairs | 51 22N | 1 25E |
| 4 | Broad Bay | 57 15N | 0 12E |
| 29 | Broad Mount | 23 30S | 150 47E |
| 29 | Broad Sound | 22 20S | 149 40E |
| 5 | Broad Haven Harbour | 54 25N | 10 6W |
| 5 | Broad Haven | 54 15N | 9 51W |
| 3 | Broap Hinton | 51 30N | 1 52W |
| 5 | Broad Way | 52 17N | 0 21W |
| 5 | Broadford | 52 48N | 8 43W |
| 18 | Brochanacz | 45 3N | 15 36E |
| 14 | Brechenzell | 47 43N | 9 32E |
| 17 | Brocken | 51 51N | 10 40E |
| 16 | Brockel | 52 32N | 10 12E |
| 18 | Brod Bay | 50 2N | 14 50E |
| 2, 10 | Brod | 44 18N | 17 59E |
| 26 | Brodie Bay | 07 36N | 64 30W |
| 2, 12 | Brody | 50 2N | 25 3E |
| 8 | Broeckhuisen | 51 31N | 6 5E |
| 17 | Brohme | 52 37N | 10 51E |
| 14 | Brok | 46 38N | 7 7E |
| 29 | Broken Bay | 33 40S | 151 26W |
| 15 | Brollon | 42 40N | 7 20W |
| 20 | Brolo Cas | 38 9N | 14 52E |
| 9 | Bromberg | 53 7N | 18 0E |
| 0 | Brome | 52 39N | 10 59E |
| 3 | Bromsgrove | 52 20N | 2 0W |
| 2 | Bronitsy | 55 20N | 38 0E |
| 19 | Bronni | 45 0N | 0 21E |
| 12 | Bronnitzi | 55 20N | 38 0E |
| 20 | Bronte | 37 43N | 14 49E |
| 4 | Broom Loch | 57 30N | 5 1W |
| 3 | Broom Yard | 52 10N | 2 30W |
| 9 | BrotherIsles | 50 0N | 80 0W |
| 14 | Brot | 40 57N | 6 41E |
| 0 | Bron | 48 15N | 1 1E |
| 6 | Broughshane | 54 55N | 6 0W |
| 3 | Broughton | 54 17N | 3 10W |

| MAP | NAME. | LAT. | LONG. |
|---|---|---|---|
| 29 | Broughton, R. | 33 30s | 138 30E |
| 26 | Brownes Isles | 75 0N | 60 0W |
| 29 | Brown, L. | 30 40s | 118 20E |
| 29 | Brown Pt. | 32 30s | 134 0E |
| 29 | Brown Mt. | 32 40s | 138 8E |
| 27 | Brownsville | 44 0N | 75 59W |
| 8 | Browershaven | 51 43N | 3 54E |
| 27 | Browns Ville | 37 50N | 80 25W |
| 14 | Broye, R. | 40 47N | 6 55E |
| 3 | Brough | 54 31N | 2 19W |
| 0 | Bruhl | 50 49N | 6 52E |
| 4 | Brora | 58 3N | 3 56W |
| 4 | Brora, L. | 58 4N | 4 0W |
| 4 | Broom, Loch | 57 57N | 5 12W |
| 4 | Broom L. Lake | 57 53N | 5 15W |
| 3 | Broseley | 52 36N | 2 28W |
| 5 | Bruce Cape | 55 20N | 0 11W |
| 16 | Bruchsal | 49 7N | 8 37E |
| 2 | Bruck | 47 25N | 15 15E |
| 10 | Bruckenau | 50 20N | 9 50E |
| 14 | Brudern | 46 58N | 8 8E |
| 5 | Bruff | 52 28N | 8 30W |
| 7 | Bruges Canal | 51 17N | 3 18E |
| 7 | Bruges | 51 12N | 3 14E |
| 14 | Brugg | 47 28N | 8 12E |
| 6 | Bruguire, Lake | 43 34N | 2 19E |
| 14 | Bruk | 46 52N | 9 51E |
| 15 | Bruma | 43 10N | 8 10W |
| 10 | Brumseri | 44 24N | 26 35E |
| 17 | Brun | 49 49N | 11 9E |
| 19 | Bruna | 42 55N | 10 58E |
| 14 | Brunadeten | 47 20N | 9 0E |
| 18 | Bruneiken | 46 41N | 11 56E |
| 15 | Brunete | 40 25N | 4 1W |
| 14 | Brunig Meyringen | 46 48N | 8 7E |
| 2, 18 | Brunn | 49 11N | 16 38E |
| 14 | Brunnen | 46 59N | 8 38E |
| 27 | Brunswick (Georgia) | 31 5N | 81 44W |
| 27 | Brunswick (N. Carolina) | 34 5N | 78 0W |
| 28 | Brunswick Peninsula | 53 20s | 71 30W |
| 2 | ‡Brunswick | 52 0N | 10 15E |
| 17 | Brunswick | 52 15N | 10 32E |
| 29 | Brunswick Bay | 15 12s | 124 50E |
| 5 | Bruree | 52 24N | 8 38W |
| 11 | Brusah | 40 6N | 29 0E |
| 6 | Brusenheim | 48 50N | 7 56E |
| 10 | Brusin | 43 2N | 24 17E |
| 2, 7 | Brussels | 50 52N | 3 21E |
| 8 | Brussum | 50 58N | 5 59E |
| 8 | Brust | 50 48N | 5 42E |
| 9 | Brusterort, Lake | 55 9N | 20 0E |
| 7 | Brusthem | 50 51N | 5 15E |
| 14 | Brutin | 46 8N | 7 24E |
| 3 | Bruton | 51 6N | 2 25E |
| 7 | Bruzelle | 50 33N | 3 25E |
| 18 | Brzesco | 50 2N | 20 40E |
| 2 | Brzesc Livetchi | 52 2N | 23 40E |
| 18 | Brzezany | 49 27N | 24 51E |
| 18 | Brzeznitz | 49 31N | 13 58E |
| 18 | Brzuchowice | 49 24N | 24 8E |
| 4 | Buachi L. | 58 32N | 5 5W |
| 26 | Buchanan R. | 69 35N | 121 40W |
| 18 | Buccari | 45 18N | 14 32E |
| 17 | Buch | 49 38N | 10 54E |
| 4 | Buchan Ness | 57 28N | 2 59W |
| 14 | Buchegg | 47 9N | 7 29E |
| 4 | ‡Buchan | 57 28N | 5 18W |
| 16 | Buchenau | 49 18N | 9 45E |
| 16 | Buchsheim | 48 48N | 11 14E |
| 20 | Buillino | 40 23N | 17 39E |
| 14 | Buck | 48 16N | 10 31E |
| 3 | Buckenham, New | 52 20N | 1 5E |
| 3 | Buckingham | 52 1N | 0 59W |
| 10 | Buckovitza | 43 35N | 17 25E |
| 9 | Buckow, Lake | 54 20N | 16 20E |
| 7 | Bucken | 50 57N | 4 37E |
| 16 | Buckburg | 52 15N | 9 2E |
| 16 | Buckenau | 50 46N | 9 45E |
| 17 | Buckan | 51 57N | 12 32E |
| 23 | Bucksorra | 21 30N | 71 0E |
| 9 | Buckland Channel | 68 0N | 142 30W |
| 27 | Bucyrus | 40 39N | 83 5W |
| 18 | Buczacz | 49 1N | 25 19E |
| 10 | Buda | 42 15N | 18 50E |
| 18 | Buda | 47 31N | 19 1E |
| 18 | Budak | 47 3N | 24 33N |
| 21 | Budayoon | 28 0N | 79 10E |
| 20 | Budduso | 40 33N | 9 12E |
| 13 | Budia | 37 9N | 21 53E |
| 23 | Budnagur | 23 5N | 75 2E |
| 18 | Budua | 42 17N | 18 50E |
| 19 | Budrio | 44 32N | 11 33E |
| 11 | Budrum | 37 6N | 27 30E |
| 2 | Budweiss | 48 58N | 14 30E |
| 18 | Budyn | 50 32N | 14 7E |
| 18 | Budzanow | 49 9N | 25 39E |
| 15 | Buenalfuente | 40 46N | 2 19W |
| 15 | Buenaventura | 40 12N | 4 58W |
| 28 | ‡Buenaventura | 3 0N | 77 3W |
| 28 | Buenaventura | 4 0N | 72 30W |

| MAP | NAME. | LAT. | LONG. |
|---|---|---|---|
| 15 | Buendia | 37 40N | 2 22E |
| 28 | Buen Ayre | 12 5N | 68 15W |
| 9 | Buen Ayre, Isle | 12 30N | 68 20W |
| 19 | Bufalora | 45 0N | 8 52E |
| 26 | Buffalo, R. | 43 0N | 78 59W |
| 27 | Buffalo | 42 55N | 78 58W |
| 26 | Buffalue, Lake | 55 58N | 108 45W |
| 29 | Buffon, Cape | 37 50s | 140 25E |
| 2 | Bug, R. | 51 30N | 24 0E |
| 23 | Buggoo | 27 27N | 73 35E |
| 2 | Bugulma | 54 36N | 52 37E |
| 17 | Buhlerthal | 49 3N | 0 54E |
| 16 | Buhren | 52 35N | 8 40E |
| 8 | Buksloot | 52 23N | 4 55E |
| 12 | Bui | 58 25N | 42 2E |
| 3 | Builth | 52 8N | 3 22W |
| 29 | Buiring, R. | 38 16s | 144 0E |
| 15 | Buitrago | 40 59N | 3 37W |
| 8 | Buitenpost | 53 15N | 0 10E |
| 15 | Buiza | 42 50N | 5 34W |
| 28 | Bujura | 31 20s | 51 20W |
| 21 | Buka Meala | 2 10s | 13 10E |
| 2, 10 | Bukarest | 44 28N | 26 9E |
| 18 | Bukin | 45 18N | 9 21E |
| 2 | Bukke Fiord | 59 6N | 6 0E |
| 23 | Bukkur | 31 41N | 71 0E |
| 23 | Bukkur | 27 55N | 09 0E |
| 10 | Bukovdal | 44 17N | 18 37E |
| 18 | Bukovina | 47 50N | 25 30E |
| 14 | Bukten | 47 21N | 7 50E |
| 23 | Bukurkadera | 27 35N | 68 38E |
| 14 | Bulach | 47 29N | 8 31E |
| 10 | Bulbaki | 47 24N | 27 21E |
| 5 | Bulgadeen | 52 25N | 8 30W |
| 10 | Bulgaria | 43 15N | 25 30E |
| 26 | Bulgarian Vil | 41 5N | 21 28E |
| 29 | Bulhiers, C. | 13 50s | 127 30E |
| 12 | Bulitcha | 52 56N | 28 40E |
| 5 | Bull, Isle | 51 34N | 10 22W |
| 27 | Bull's Harbour | 32 55N | 79 40W |
| 5 | Bull Point | 55 20N | 0 19W |
| 23 | Bullaiah | 26 27N | 83 50E |
| 14 | Bulle | 46 39N | 7 4E |
| 10 | Bulevan | 43 29N | 21 35E |
| 23 | Bulrampoor | 27 30N | 81 16E |
| 23 | Bulsaur | 20 39N | 72 55E |
| 11 | Bultene | 38 58N | 27 49E |
| 11 | Bulwudun | 38 44N | 31 12E |
| 3 | Bulwell | 53 2N | 1 10W |
| 23 | Bulwarra | 20 55N | 73 18E |
| 8 | Bum | 50 44N | 5 44E |
| 23 | Bumloo | 28 12N | 73 30E |
| 7 | Bummen | 50 57N | 5 11E |
| 14 | Bumpliz | 46 56N | 7 23E |
| 12 | Bunakovka | 49 21N | 34 0E |
| 11 | Bunarbashi | 39 52N | 26 17E |
| 5 | Bunaw | 51 46N | 9 46W |
| 5 | Bunatrahar Bay | 54 18N | 9 20W |
| 29 | Bunbury | 33 18s | 115 38E |
| 5 | Buncrana | 55 8N | 7 26W |
| 0 | Bunde | 52 13N | 8 33E |
| 23 | Bundelcund | 25 0N | 79 20E |
| 23 | Bunderhal | 33 0N | 75 34E |
| 23 | Bundhae | 25 18N | 81 15E |
| 16 | Bunel | 47 43N | 11 25E |
| 22 | Bungalow Isle | 28 20N | 130 30E |
| 3 | Bungay | 52 28N | 1 26E |
| 23 | Bunha | 24 59N | 68 39E |
| 10 | Bunia | 43 29N | 21 53E |
| 15 | Buniel | 42 17N | 3 43W |
| 22 | Bunkha | 23 24N | 57 50E |
| 6 | Bunnanaden | 54 2N | 8 31W |
| 23 | Bunnas, R. | 25 10N | 76 0E |
| 23 | Bunnode | 25 9N | 77 46E |
| 15 | Bunol | 39 22N | 0 53W |
| 3 | Bunny | 52 51N | 1 4W |
| 4 | Bunow | 56 27N | 5 14W |
| 5 | Bunown | 53 25N | 10 2W |
| 5 | Bunowen | 53 20N | 7 49W |
| 5 | Bunratty | 52 41N | 8 49W |
| 8 | Bunschouten | 52 15N | 5 22E |
| 7 | Bunsbeeke | 50 52N | 4 57E |
| 37 | Buntakoo | 8 5N | 2 30W |
| 3 | Buntingford | 51 57N | 0 2W |
| 18 | Bunya | 45 55N | 22 8E |
| 9 | Bunzlau | 51 17N | 15 37E |
| 14 | Buonas | 47 8N | 8 28E |
| 23 | Burabaree | 25 45N | 89 29E |
| 9 | Burbach | 50 45N | 7 57E |
| 7 | Burcht | 51 13N | 4 22E |
| 10 | Burchesti | 45 9N | 24 8E |
| 15 | Burcla | 43 43N | 7 18W |
| 23 | Burdwan | 23 21N | 87 40E |
| 9 | Buren | 51 35N | 8 37E |
| 14 | Bureu | 47 9N | 9 22E |
| 3 | Burford | 51 48N | 1 40W |
| 17 | Burg | 49 26N | 10 49E |
| 8 | Burg | 53 3N | 4 46W |
| 10 | Burgas | 42 30N | 27 30E |
| 17 | Burgau | 48 26N | 10 25E |
| 16 | Burgdorf | 52 27N | 9 59E |
| 17 | Burgenback | 50 29N | 6 13E |
| 4 | Burgh | 56 23N | 6 11W |
| 4 | Burgh Head | 57 42N | 3 31W |
| 16 | Burghausen | 48 66N | 12 49E |
| 20 | Burgia | 37 12N | 14 9E |
| 15 | Burgila | 39 40N | 5 3W |
| 14 | Burglauinen | 64 39N | 7 59E |
| 17 | Burglen | 48 58N | 12 42E |
| 7 | Burglinsten | 49 42N | 0 16E |
| 15 | Burgo | 42 2N | 8 40W |
| 2 | Burgos | 42 19N | 3 32W |

| MAP | NAME. | LAT. | LONG. |
|---|---|---|---|
| 15 | ‡Burgos | 42 10N | 3 33W |
| 23 | Burgowa | 24 5N | 82 27E |
| 9 | Burgstall | 52 32N | 11 51E |
| 15 | Burguete | 42 56N | 1 23W |
| 6 | ‡Burgundy | 47 0N | 4 45E |
| 23 | Burgur | 21 5N | 82 59E |
| 17 | Burgweiler | 47 55N | 0 20E |
| 15 | Burhaguena | 41 7N | 1 10W |
| 23 | Burhampoor | 23 59N | 88 18E |
| 16 | Burick | 51 41N | 6 33E |
| 11 | Buring | 50 24N | 9 37E |
| 28 | Buriti | 15 45s | 46 30W |
| 23 | Burkeysree Ghaut | 22 20N | 76 30E |
| 27 | Burlington | 44 25N | 73 10W |
| 27 | Burlington | 40 5N | 74 59W |
| 23 | Burnagur | 26 2N | 87 0E |
| 7 | Burnau | 49 53N | 5 38E |
| 26 | Burnet, R. | 69 0N | 120 0W |
| 29 | Burnett, R. | 35 30s | 147 15E |
| 22 | Buroey, Isle | 07 45N | 175 30W |
| 5 | Burnfoot | 55 3N | 7 25W |
| 3 | Burnham | 51 38N | 0 49E |
| 3 | Burnham Westgate | 52 57N | 0 43E |
| 22 | Burning Isle | 3 18N | 112 5E |
| 14 | Buron | 40 19N | 7 49E |
| 4 | Burra | 60 11N | 1 24W |
| 23 | Burracur, R. | 24 20N | 80 0E |
| 23 | Burracur, R. | 24 15N | 80 0E |
| 23 | Burrampoolah, R. | 24 20N | 90 25E |
| 23 | Burrampoor | 19 20N | 84 59E |
| 23 | Burrauma | 24 30N | 71 1E |
| 5 | Burrosakean | 52 59N | 8 6W |
| 5 | Burrosoleagh | 52 43N | 7 55W |
| 4 | Burrow Head | 54 41N | 4 17W |
| 3 | Burry, R. | 51 38N | 4 15W |
| 23 | Burrysot | 22 42W | 90 12E |
| 23 | Burseab | 23 35N | 77 25E |
| 11 | Bursel | 37 45N | 38 23E |
| 3 | Burslem | 53 3N | 2 12E |
| 7 | Burst | 50 55N | 3 54E |
| 3 | Burton-upon Trent | 52 49N | 1 38W |
| 3 | Burton | 54 0N | 2 45W |
| 22 | Buruhan | 11 38N | 125 18E |
| 23 | Buruye | 25 15N | 76 49E |
| 22 | Burwa | 23 9N | 84 18E |
| 23 | Burwa | 23 10N | 84 19E |
| 3 | Bury | 53 35N | 2 18W |
| 3 | Bury St. Edmunds | 52 15N | 0 42E |
| 25 | Burza | 32 18N | 36 0E |
| 15 | Busaco | 40 23N | 8 16W |
| 7 | Busbellain | 50 12N | 6 2E |
| 19 | Busca | 44 27N | 7 38E |
| 10 | Buseo | 45 6N | 25 26E |
| 5 | Bushmills | 55 11N | 6 31W |
| 6 | Bushy Park | 53 18N | 8 53W |
| 14 | Busingen | 47 41N | 8 42E |
| 18 | Busk | 49 58N | 24 35E |
| 17 | Buskerud | 60 20N | 9 20E |
| 10 | Busmanze | 42 35N | 23 39E |
| 11 | Busobileia | 34 18N | 42 7E |
| 23 | Bussao | 28 19N | 75 18E |
| 29 | Busselton | 33 25s | 115 30E |
| 19 | Bussolengo | 45 29N | 10 51E |
| 10 | Bussovatz | 44 9N | 17 54E |
| 23 | Bussumpoor | 24 59N | 80 41E |
| 14 | Bussy | 46 33N | 6 24E |
| 23 | Busta | 23 54N | 68 46E |
| 22 | Bustan | 37 56N | 36 15E |
| 22 | Bustar | 19 39N | 82 21E |
| 29 | Bustard Bay | 24 15s | 151 54E |
| 23 | Busteeola | 20 15N | 88 0E |
| 15 | Bustillo | 41 43N | 5 21W |
| 4 | Bute Isle | 55 51N | 5 5W |
| 18 | Butia | 45 42N | 15 50E |
| 0 | Butgenback | 50 26N | 6 10E |
| 18 | Butka | 48 35N | 21 50E |
| 0 | Butkowitz | 50 55N | 18 35E |
| 5 | Butler's Bridge | 54 3N | 7 24W |
| 10 | Butrinto | 39 42N | 20 1E |
| 14 | Buttes | 46 53N | 6 34E |
| 5 | Buttevant | 52 13N | 9 38W |
| 14 | Buttisholz | 47 6N | 8 6E |
| 16 | Buttstedt | 51 9N | 14 24E |
| 7 | Buvange | 49 37N | 5 47E |
| 8 | Buuralsem | 51 53N | 5 19E |
| 23 | Buxa | 31 39N | 70 41E |
| 23 | Buxar | 25 40N | 83 57E |
| 17 | Buxtehude | 53 28N | 9 43E |
| 3 | Buxton | 53 17N | 1 56W |
| 4 | Buy Loch | 56 22N | 5 57W |
| 8 | Buyl | 51 17N | 5 4E |
| 10 | Buyuk Betchik | 40 44N | 23 25E |
| 10 | Buyukdere | 41 13N | 29 5E |
| 10 | Buyuk Tchekmedje | 41 0N | 28 39E |
| 14 | Buzasch | 46 38N | 9 3E |
| 10 | Buzim | 43 40N | 26 8E |
| 26 | Byan Martin Isle | 75 30N | 105 30W |
| 3 | Byfield | 52 11N | 1 15W |
| 23 | Byleepoor | 34 6N | 75 25E |
| 23 | Bygongunje | 25 32N | 88 15E |
| 23 | Byragar | 20 25N | 82 50E |
| 4 | Byrecleagh | 55 49N | 2 36W |
| 26 | Byron | 31 30N | 84 30W |
| 27 | Byron | 42 58N | 84 2W |
| 27 | Byron | 31 30N | 84 28W |
| 9 | Byron's Bay | 54 30N | 57 30W |
| 29 | Byron's Cape | 28 29s | 153 39E |
| 11 | Bysau | 32 33N | 5 30E |

| MAP | NAME. | LAT. | LONG. |
|---|---|---|---|
| 17 | Byske, R. | 65 10N | 20 20E |
| 8 | Bythoven | 51 21N | 5 23E |
| 9 | Bytin | 52 32N | 16 25E |
| 9 | Bytschywol | 52 48N | 16 50E |
| 23 | Bytorry, R. | 21 20N | 86 0E |
| 16 | C. Dars | 54 16N | 12 37E |
| 1, 28 | Cape Horn | 55 0s | 73 0W |
| 21 | Ca | 10 50N | 3 0W |
| 12 | C. Agrachanski | 43 30N | 47 30E |
| 25 | Caballon | 24 59N | 121 29E |
| 28 | Caballos | 33 25s | 58 33W |
| 15 | Cabanas | 40 5N | 3 57W |
| 21 | Cabasa | 8 7s | 17 28E |
| 15 | Cabeza de Arados | 38 45N | 4 5W |
| 15 | Cabezuela | 40 18N | 5 38W |
| 5 | Cable Isle | 51 53N | 7 50W |
| 22 | Cabool | 34 24N | 69 3E |
| 22 | ‡Cabool | 33 06N | 66 0E |
| 15 | Cabra | 37 29N | 4 22W |
| 15 | Cabra | 37 35N | 3 25W |
| 20 | Cabras | 30 58N | 8 29E |
| 15 | Cabrera | 40 50N | 3 41W |
| 15 | Cabrera Isle | 39 9N | 2 56E |
| 21 | Cabulo | 12 5s | 13 25W |
| 15 | Cacabelos | 42 34N | 6 50W |
| 26 | Cacalutla | 18 0N | 98 55W |
| 15 | Cacella | 37 1N | 7 22W |
| 28 | Caceres | 7 59N | 75 40W |
| 22 | Caceretes | 13 39N | 123 34E |
| 13 | Cachoria | 37 34N | 26 11E |
| 20 | Caciecavallo | 37 46N | 12 29E |
| 27 | Cacona | 47 49N | 69 15W |
| 21 | Caconda | 14 3s | 15 10E |
| 21 | Cacongo | 4 58s | 12 25E |
| 28 | Cacuta | 7 4N | 72 31W |
| 3 | Cadbury | 50 49N | 3 34W |
| 10 | Cadechis | 40 40N | 26 52E |
| 6 | Cadenet | 43 42N | 5 33E |
| 14 | Cadenizzo | 46 9N | 8 56E |
| 15 | Cadima | 40 18N | 8 45W |
| 15 | Cadiz | 36 31N | 6 19W |
| 2 | Cadiz | 36 32N | 6 18W |
| 15 | Cadiz | 36 25N | 5 45W |
| 27 | Cadiz (Kentucky) | 36 45N | 87 50W |
| 7 | Cadzand | 51 24N | 3 23E |
| 7 | Caeleken | 51 3N | 3 55E |
| 3 | Caerleon | 51 37N | 2 55W |
| 3 | Caermarthen | 51 51N | 4 19W |
| 3 | Caermarthen Bay | 51 35N | 4 40W |
| 6 | Caen | 49 11N | 0 23W |
| 3 | Caernarvon | 53 4N | 4 13W |
| 3 | Caernarvon Bay | 53 7N | 4 45W |
| 3 | Caerphilly | 51 34N | 3 11W |
| 10 | Cafarditzi | 41 17N | 21 55E |
| 29 | Caffarelli Is. | 10 4s | 123 34E |
| 19 | Cagli | 43 32N | 12 39E |
| 19 | Cagliano | 42 7N | 13 45E |
| 20 | Cagliari, Gulf of | 39 6N | 9 10E |
| 2, 20 | Cagliari | 39 14N | 9 2E |
| 10 | Cagliassa | 40 5N | 20 10E |
| 19 | Cagno | 42 12N | 13 33E |
| 28 | ‡Caguan | 2 55N | 74 4W |
| 28 | Caguan | 2 54N | 74 30W |
| 28 | Caguancito | 1 35N | 73 59W |
| 26 | Cahaleweet | 54 59N | 58 30W |
| 27 | Cahawba | 32 20N | 87 5W |
| 15 | Cahezas Rubias | 37 41N | 6 59W |
| 5 | Cahir | 52 22N | 7 53W |
| 5 | Cahirhraid | 51 58N | 8 59W |
| 5 | Cahore Point | 52 33N | 0 11W |
| 6, 7 | Cahors | 44 30N | 1 31E |
| 28 | Cahuil | 24 3s | 71 30W |
| 25 | Cai | 31 20N | 108 32E |
| 19 | Caiasso | 41 10N | 14 25E |
| 22, 25 | Caifong | 34 55N | 114 20E |
| 25 | Cai-hoa | 23 21N | 101 20E |
| 25 | Cai-kien | 23 43N | 111 39E |
| 5 | Cairaght Lough | 52 4N | 9 53W |
| 4 | Cairn | 55 0N | 4 55W |
| 4 | Cairn Gorm | 57 15N | 3 30W |
| 3 | Caistor | 53 3N | 0 17W |
| 3 | Caistor, Gt. | 52 39N | 1 41E |
| 25 | Cai-tchang | 36 9N | 100 1E |
| 25 | Cai-tchou | 40 38N | 122 1E |
| 25 | Cai-tchou | 35 50N | 115 0E |
| 25 | Cai Yuen | 36 0N | 106 5E |
| 11 | Caj Hissar | 40 46N | 33 53E |
| 21 | Calabar R. | 5 35N | 8 30E |
| 28 | Calabozo | 8 10N | 68 15W |
| 20 | ‡Calabria, Ultra | 38 30N | 10 20E |
| 15 | Calahorra | 42 15N | 2 4W |
| 6 | Calais | 50 56N | 1 59E |
| 22 | Calamianes Isles | 11 50N | 120 0E |
| 15 | Calanda | 40 59N | 0 13W |
| 15 | Calanus | 37 31N | 6 48W |
| 8 | Calantsoog | 52 51N | 4 42E |
| 10 | Calarites | 39 41N | 21 10E |
| 20 | Calatabalotta, R. | 37 38N | 13 20E |
| 20 | Calatabalotta | 37 35N | 13 12E |
| 20 | Calatagirone | 37 13N | 14 32E |
| 20 | Calatavutura | 37 46N | 13 53E |
| 15 | Calatayud | 41 24N | 1 32W |
| 20 | Calatifina | 37 54N | 12 52E |

| MAP | NAME. | LAT. | LONG. |
|---|---|---|---|
| 9 | Calbe | 52 42N | 11 34E |
| 9 | Calbe | 51 54N | 11 16E |
| 27 | Calcasia Lake | 30 0N | 03 29W |
| 27 | Calcasu Bay | 30 25N | 93 15W |
| 15 | Calcena | 41 43N | 13 4W |
| 19 | Calcio | 45 31N | 9 50E |
| 10 | Calcuori | 41 3N | 27 39E |
| 22, 23 | Calcutta | 22 40N | 88 25E |
| 4 | Calder Fast | 55 53N | 3 30W |
| 3 | Calder, R. | 53 43N | 1 45W |
| 28 | Calderon | 1 0N | 70 0W |
| 19 | Caldero | 45 25N | 11 13E |
| 10 | Calderoni, Isles | 34 55N | 20 9E |
| 15 | Calilos | 39 23N | 9 4W |
| 27 | Caldwell | 43 25N | 73 50W |
| 5 | Caledon | 54 21N | 6 50W |
| 29 | Caledon Bay | 12 47s | 136 46E |
| 10 | ‡Calenberg | 53 30N | 9 30E |
| 48 | Calentura Point | 18 30N | 88 0W |
| 15 | Calera | 39 52N | 4 52W |
| 17 | Calew | 48 43N | 8 41E |
| 5 | Calf | 51 34N | 10 18W |
| 3 | Calf of Man | 54 6N | 4 51W |
| 20 | Calhoun, Fort | 41 59N | 96 45W |
| 28 | Cali | 3 30N | 76 33W |
| 21 | Calice | 2 5s | 38 15E |
| 28 | Calientes | 19 27s | 66 40W |
| 26 | ‡California | 27 30N | 112 0W |
| 11 | Calimnos | 37 6N | 27 0E |
| 13 | Calivia | 39 0N | 21 26E |
| 13 | Calivia | 38 31N | 21 34E |
| 5 | Callaghans Mill | 52 50N | 8 59W |
| 4 | Callander | 56 14N | 4 15W |
| 5 | Callan Mt. | 52 52N | 9 15W |
| 28 | Callao | 12 2s | 77 2W |
| 5 | Callen | 52 32N | 7 23W |
| 23 | Callianee | 19 18N | 73 16E |
| 3 | Callington | 50 30N | 4 20W |
| 27 | Callumet L. | 45 54N | 78 45W |
| 11 | Calluca | 35 46N | 39 53E |
| 7 | Calmhout | 51 23N | 4 27E |
| 13 | Caloieri Isles | 37 40N | 24 59E |
| 26 | Calore | 24 19N | 100 9W |
| 20 | Calore, R. | 40 28N | 15 16E |
| 20 | Caloveti | 39 30N | 16 46E |
| 23 | Calpie | 26 12N | 70 39E |
| 20 | Caltanisetta | 37 25N | 13 58E |
| 22 | Calves Isles | 51 28N | 9 25W |
| 2 | Calvi | 42 35N | 8 17E |
| 19 | Calvisano | 45 21N | 10 21E |
| 44 | Calmleweet | 55 25N | 58 20W |
| 16 | Calw | 48 43N | 8 44E |
| 15 | Calzada | 41 18N | 5 44W |
| 15 | Calzada | 42 26N | 5 59W |
| 14 | Cama | 46 17N | 9 13E |
| 21 | Camagne P. | 11 50N | 109 10E |
| 28 | Camanu | 13 51s | 38 46W |
| 19 | Camana | 6 29s | 72 30W |
| 26 | Camans I. | 10 30N | 81 20W |
| 28 | Camapuam | 19 26s | 54 30W |
| 15 | Camarneiro | 40 22N | 8 44W |
| 15 | Camarinas | 43 10N | 9 1W |
| 21 | Cambambe | 10 46s | 11 58E |
| 22, 23 | Cambay | 22 25N | 72 39E |
| 22, 23 | Cambay, Gulf of | 21 20N | 2 20E |
| 27 | Cambelton | 33 40N | 84 35W |
| 17 | Camberg | 51 4N | 11 43E |
| 19 | Cambio | 45 4N | 8 48E |
| 4 | Camborne | 50 12N | 5 19W |
| 22 | Cambodia, R. | 13 0N | 105 0E |
| 28, 22 | Cambodia | 12 0N | 105 12E |
| 22 | ‡Cambodia | 13 30N | 100 0E |
| 6 | Cambray | 50 13N | 3 12W |
| 4 | Cambray, Gt. | 55 46N | 4 55W |
| 4 | Cambray, Little | 55 43N | 4 57W |
| 27 | Cambridge | 40 5N | 81 30W |
| 29 | Cambridge Gulf | 15 0s | 128 25E |
| 3 | Cambridge | 52 13N | 0 9E |
| 26 | Camden Bay | 70 0N | 154 30W |
| 29 | Camden Sd. | 15 30s | 124 45E |
| 27 | Camden (S. Carolina) | 34 20N | 80 45W |
| 17 | Camderu | 47 42N | 7 40E |
| 3 | Camelford | 50 37N | 4 41W |
| 12 | Camelevka | 58 10N | 41 25E |
| 2 | Camel Isle | 8 19N | 107 8E |
| 16 | Camenz | 51 15N | 14 5E |
| 21 | Cameroon's Mount | 4 20N | 9 15E |
| 21 | Cameroon's R. | 4 15N | 12 15E |
| 19 | Camerino | 43 5N | 13 5E |
| 20 | Cameroto | 42 2N | 15 22E |
| 15 | Camin Real | 40 56N | 1 0W |
| 20 | Camillare Tower | 38 25N | 16 32E |
| 19 | Camisano | 45 26N | 9 45E |
| 28 | Camizas | 28 30s | 50 39W |
| 2, 9 | Cammin | 53 59N | 14 50E |
| 22 | Camoorta | 8 10N | 93 45E |
| 14 | Camp | 46 30N | 9 2E |
| 20 | Camp d'Ozieri | 40 30N | 8 50E |
| 9 | Campagnatico | 42 55N | 11 10E |

| MAP | NAME. | LAT. | LONG. |
|---|---|---|---|
| 20 | Campagna .. | 40 39N | 15 7E |
| 20 | Campagna di Roma...... | 41 40N | 13 0E |
| 19 | Campagna .. | 45 24N | 12 5E |
| 28 | Campanha .. | 21 32S | 45 44W |
| 28 | Campana I.. | 48 20S | 75 25W |
| 15 | Campanario.. | 38 41N | 5 39W |
| 20 | Campanella.. | 40 36N | 14 18E |
| 29 | Campbell Town (N.S. Wales).... | 34 7S | 150 56E |
| 6 | Campbeltown...... | 55 25N | 5 35W |
| 14 | Campdolcino | 46 23N | 9 20E |
| 26 | Campeche .. | 20 0N | 00 55W |
| 17 | Campen .... | 52 50N | 0 26E |
| 14 | Camper..... | 46 29N | 8 53E |
| 20 | Campilano Isle....... | 39 33N | 9 0E |
| 19 | Campiglia ... | 45 29N | 7 32E |
| 19 | Campiglia ... | 43 4N | 10 39E |
| 15 | Campillo de Arenas.... | 37 35N | 3 55W |
| 14 | Campo...... | 46 19N | 9 23E |
| 14 | Campo Val.. | 46 17N | 8 28E |
| 28 | Campo Gde .. | 7 20S | 47 35W |
| 15 | CampoMayor | 38 51N | 6 50W |
| 57 | Campo Major | 6 24S | 39 17W |
| 20 | Campo Mirino ...... | 41 58N | 15 5E |
| 19 | Campo di Ponte..... | 46 9N | 10 15E |
| 19 | Campoformio......... | 46 1N | 13 5E |
| 19 | Campofreddo | 44 32N | 8 44E |
| 19 | Campolara .. | 46 24N | 13 17E |
| 15 | Campos ..... | 39 29N | 2 51E |
| 15 | Campos ..... | 38 8N | 1 32W |
| 28 | ‡Campos Parecis or Paricis ...... | 14 0S | 58 0W |
| 5 | Camtogher Mounts ... | 54 50N | 7 0W |
| 27 | Canaan...... | 41 59N | 71 53W |
| 4 | Cana B...... | 57 3N | 5 25W |
| 7 | Canabrava .. | 1 30S | 40 47W |
| 26 | Canada, La .. | 32 0N | 105 3W |
| 26 | ‡Canada, Lower .... | 47 0N | 71 0W |
| 20 | Canadian, R. | 36 0N | 100 0W |
| 26 | Canadian R. S. Br. .... | 35 0N | 100 0W |
| 4 | Canahoulish | 57 58N | 5 5W |
| 18, 9 | Canaguan Isle .. | 12 55N | 00 0W |
| 23 | Canal ........ | 24 19N | 68 30E |
| 22 | Canal Grand. | 35 0N | 117 40E |
| 9 | CanalObra,R | 54 12N | 16 35E |
| 8 | Canale...... | 46 7N | 13 38E |
| 19 | Canale...... | 44 50N | 8 2E |
| 18 | Cananea, B., I., and V.. | 25 0S | 47 40W |
| 19 | Canara ..... | 42 59N | 12 4E |
| 1, 17 | Canaries .. | 28 0N | 10 0W |
| 6 | Canan, Lake. | 44 57N | 1 5W |
| 27 | Canaveral Cape...... | 28 30N | 80 30W |
| 15 | Canaveral ... | 39 46N | 0 11W |
| 15 | Ceuaveras .. | 40 17N | 2 25W |
| 5 | Canazal..... | 41 20N | 5 19W |
| 19 | Can Bianco.. | 44 55N | 11 50E |
| 2 | Canea, or Hotien.... | 10 18N | 105 0E |
| 12 | Caucasus Mounts ... | 42 50N | 42 30E |
| 21 | Candaly Isle | 8 22N | 81 5E |
| 15 | Candamuela | 42 47N | 5 48W |
| 28 | Candelaria .. | 27 20S | 55 56E |
| 11 | Candele..... | 35 40N | 35 55E |
| 4 | Candelmore.. | 57 19N | 3 27W |
| 23 | Candethaut . | 23 15N | 00 32E |
| 2 | Candia Isle .. | 35 15N | 25 0E |
| 2 | Candia...... | 35 19N | 25 15E |
| 15 | Condieros.... | 39 22N | 8 56W |
| 15 | Caneda ...... | 30 35N | 3 34W |
| 15 | Cangas...... | 43 14N | 5 1W |
| 15 | Canha ...... | 38 48N | 8 35W |
| 9 | Canicaunica L. ........ | 52 57N | 63 0W |
| 28 | Cani........ | 16 30S | 61 59W |
| 11 | Canicul ..... | 46 34N | 0 26E |
| 26 | Caniapuscaw, Lake...... | 55 0N | 08 0W |
| 5 | Canigdowning ........ | 52 12N | 9 23W |
| 5 | Canigrahan.. | 51 53N | 8 31W |
| 28 | Caniude .... | 9 30S | 37 54W |
| 15 | Canizares.... | 46 20N | 2 0W |
| 15 | Canizo ...... | 41 0N | 5 2W |
| 5 | Cannonmouth, P. ........ | 51 16N | 9 53W |
| 0 | Canning, Isle | 71 55N | 22 0W |
| 4 | Cannis Bay. | 58 39N | 3 10W |
| 3 | Cannock...... | 52 4N | 2 0W |
| 14 | Cannut...... | 46 9N | 8 38E |
| 26 | Canoa ...... | 27 1N | 103 5 W |
| 27 | Cannon, R... | 44 7N | 93 7W |
| 28 | Cannoni..... | 12 55N | 51 20W |
| 19 | Canobio. ... | 46 4N | 8 41E |
| 28 | Canoes, R .. | 53 20N | 117 10W |
| 28 | Canoma, R.. | 6 0S | 58 30W |
| 4 | Canonby .... | 55 5N | 2 54W |
| 13 | Canopina.... | 38 31N | 21 21E |
| 23 | Canong ..... | 27 5N | 79 55E |
| 16 | Canstadt .... | 48 49N | 9 14E |
| 15 | Cantalamedra........ | 41 14N | 5 9W |

| MAP | NAME. | LAT. | LONG. |
|---|---|---|---|
| 15 | Cantalejo ... | 41 16N | 3 50W |
| 20 | Cantanzaro .. | 39 56N | 16 32E |
| 3 | Canterbury... | 51 17N | 1 4E |
| 10 | Cantessa Gulf of.... | 40 40N | 23 48E |
| 6 | Cantin, Fort. | 44 41N | 1 0W |
| 4 | Cantire, Mull of.... | 55 18N | 5 43W |
| 27 | Canton (Ohio).... | 40 55N | 81 25W |
| 22 | Canton ..... | 23 10N | 113 9E |
| 6 | Cany ....... | 40 49N | 0 36E |
| 25 | Cao-mi...... | 36 20N | 120 3E |
| 25 | Cao-ming.... | 25 20N | 130 2E |
| 19 | Caorle ...... | 45 37N | 12 54E |
| 25 | Caotang ..... | 36 55N | 116 20E |
| 19 | Capabbio.... | 42 30N | 11 25E |
| 28 | Capar, L.... | 49 0S | 72 25W |
| 6 | Capanes, Les. | 42 48N | 1 42E |
| 7 | CapdenBesch | 51 1N | 44 22E |
| 26 | Cape Adair. | 71 50N | 72 0W |
| 2 | Cape Agrakhan........ | 43 29N | 47 30E |
| 0 | Cape Alexander........ | 77 20N | 75 0W |
| 21 | Cape Ambro. | 11 55S | 49 5E |
| 13 | Cape Amoni. | 39 2N | 23 21E |
| 26 | Cape Anna Buena .... | 26 37N | 113 15W |
| 22 | Cape Aniya.. | 46 7N | 143 30E |
| 11 | Cape Anamour...... | 36 7N | 32 45E |
| 26 | Cape Avii off | 39 36N | 164 0W |
| 21 | Cape Barbas | 22 20N | 16 40W |
| 11 | Cape Baroum...... | 41 40N | 41 35E |
| 26 | Cape Barrow | 68 0N | |
| 9 | Cape B. Ruys | 73 50N | 20 30W |
| 9 | Cape Bauld.. | 51 25N | 55 10W |
| 26 | Cape Bathurst..... | 70 30N | 128 30W |
| 26 | Cape Beaufort........ | 68 15N | 165 0W |
| 22 | Cape Bellingshausen.... | 49 40N | 141 20E |
| 22 | Cape Bhering | 65 0N | 175 0W |
| 10 | Cape Blanco. | 39 22N | 20 3E |
| 26 | Cape Blanco. | 10 0N | 85 15W |
| 15 | Cape Blanco. | 39 20N | 2 46E |
| 21 | Cape Blanco | 21 0N | 17 10W |
| 20 | Cape Boco .. | 37 47N | 12 26E |
| 21 | Cape Bojador | 26 13N | 14 31W |
| 12 | Cape Bolhansky ........ | 10 20N | 59 40E |
| 21 | Cape Bor.... | 37 50N | 11 0E |
| 13 | Cape Bretpilz ....... | 38 21N | 22 10E |
| 9 | Cape Brewster ....... | 69 20N | 23 0W |
| 22 | Cape Broughton........ | 43 40N | 140 0E |
| 10 | Cape Buso .. | 35 33N | 23 41E |
| 15 | Cape Caballeria........ | 4 9N | 4 11E |
| 20 | Cape Caccia.. | 40 35N | 8 6E |
| 20 | Cape Calava. | 38 12N | 14 55E |
| 15 | Cape Calafiguera ..... | 39 25N | 2 33E |
| 26 | Cape Caledon | 15 28N | 78 30W |
| 22 | Cape Cambodia........ | 8 30N | 105 0E |
| 26 | Cape Canaveral........ | 28 25N | 80 30W |
| 15 | Cape Candelaria ...... | 43 4 N | 7 58W |
| 21 | Cape Cantin.. | 33 0N | 9 30W |
| 13 | Cape Capelli | 36 8N | 23 4E |
| 26 | Cape Catoche | 21 26N | 86 50W |
| 10 | CapeCercell. | 41 12N | 13 2E |
| 0 | Cape Charles. | 37 0N | 75 50W |
| 5 | CapeClinchesler........ | 54 44N | 5 42W |
| 26 | Cape Chudleigh...... | 60 30N | 65 0W |
| 26 | Cape Churchill .... | 58 30N | 92 40W |
| 20 | Cape Clarence ..... | 73 30N | 89 55W |
| 5 | Cape Clear Isle....... | 51 25N | 9 29W |
| 21 | Cape Coast Castle .... | 5 7N | 0 39W |
| 20, 27 | Cape Cod.. | 42 5N | 70 0W |
| 14 | Cape Codacavallo...... | 40 49N | 9 45E |
| 13 | Cape Colonna | 37 40N | 24 0E |
| 9 | Cape Comfort ...... | 61 30N | 49 0W |
| 22 | CapeComorin | 8 5N | 77 40E |
| 10 | Cape Culagria ...... | 43 20N | 28 33E |
| 20 | Cape Cimiti . | 39 2N | 17 10E |
| 22 | Cape Dalrymple.... | 48 10N | 142 43E |
| 21 | Cape Delgado...... | 40 40S | 40 30E |
| 15 | Cape De Piuto ..... | 37 41N | 7 15W |
| 19 | Cape d'Omigno . | 42 0N | 8 37E |
| 20 | Cape Dell Armi .... | 37 59N | 15 40E |
| 20 | Cape Denbigh ...... | 64 20N | 162 0W |
| 9 | Cape Desolation ...... | 00 55N | 48 0W |

| MAP | NAME. | LAT. | LONG. |
|---|---|---|---|
| 20 | Cape di Gallo | 38 15N | 13 21E |
| 20 | Cape di Leuca | 39 48N | 18 23E |
| 27 | Cape Douglas | 44 30N | 82 0W |
| 26 | Cape Dorchester ... | 65 40N | 78 15W |
| 13 | Cape Drasti. | 39 49N | 19 49E |
| 26 | Cape Dundas | 74 45N | 114 15W |
| 26 | Cape Enderby...... | 63 59N | 65 30W |
| 22 | Cape Engano | 18 55N | 122 10E |
| 10 | Cape Fanari. | 40 57N | 25 9E |
| 20 | Cape Fairweather .. | 59 0N | 138 20W |
| 9 | Cape Farewell ...... | 60 0N | 43 30W |
| 20 | Cape Figari. | 40 58N | 9 40E |
| 26 | Cape Flattery | 48 20N | 125 3W |
| 15 | Cape Formentor.... | 39 58N | 3 11E |
| 21 | Cape Formosa ..... | 4 0N | 0 8E |
| 9 | Cape Foulweather .. | 40 30N | 124 10W |
| 10 | Cape Franca | 44 38N | 11 5E |
| 28 | Cape Francisco de Paulo .... | 49 45S | 67 50W |
| 20 | Cape Franco | 41 18N | 14 57E |
| 0 | Cape Freels. | 49 28N | 53 0W |
| 22 | Cape Gamaley ... | 40 40N | 139 55E |
| 12 | Cape Gallo.. | 36 41N | 21 55E |
| 15 | Cape Gata .. | 36 43N | 2 18W |
| 26 | Cape Garry.. | 72 45N | 95 5W |
| 19 | Cape Giralata ...... | 42 26N | 8 34E |
| 21 | Cape of Good Hope ..... | 34 30S | 18 0E |
| 9 | Cape Graciosa D.os.. | 15 10N | 82 50W |
| 20 | Cape Granitola........ | 37 34N | 12 37E |
| 2 | Cape Gorodetskoi ... | 37 36N | 41 18E |
| 13 | Cape Grosso | 36 28N | 22 22E |
| 9 | Cape Gregory ...... | 43 50N | 124 15W |
| 21 | Cape Guardasim .... | 12 0N | 51 0E |
| 6 | Cape Gris .. | 50 54N | 1 30W |
| 9 | Cape Hatteras...... | 34 55N | 75 55W |
| 26 | Cape Hay... | 74 40N | 177 30W |
| 27 | Cape Hurd.. | 41 45N | 81 57W |
| 26 | Cape Isabella | 77 15N | 77 0W |
| 22 | Cape Kamtschatka .... | 56 10N | 164 10E |
| 10 | Cape Kara .. | 45 0N | 27 52E |
| 12 | Cape Kanin. | 68 39N | 43 40E |
| 26 | Cape Kater.. | 69 0N | 67 0W |
| 22 | Cape Kekoranoi ..... | 69 50N | 174 0E |
| 13 | Cape Klarenza...... | 8 58N | 21 10E |
| 10 | Cape Krio .. | 35 15N | 23 34E |
| 22 | Cape Kronotzky.... | 55 0N | 162 30E |
| 13 | Cape Krusenstern .. | 66 58N | 164 10W |
| 21 | Cape Lady Gray ..... | 22 50S | 35 44E |
| 6 | Cape de La Hague .... | 49 44N | 1 55W |
| 9 | Cape Lawson ....... | 72 0N | 55 0W |
| 9 | Cape Leopold ...... | 75 0N | 79 15W |
| 26 | Cape Lisborne. .... | 68 31N | 167 0W |
| 26 | Cape Lookon | 45 5N | 124 25W |
| 22 | Cape Lopatka ..... | 51 0N | 157 5E |
| 21 | Cape Lopez.. | 0 37S | 8 35E |
| 26 | Cape Lowenorn ....... | 64 0N | 39 30W |
| 9 | Cape Lyon.. | 69 55N | 123 0W |
| 20 | Cape Mannu | 40 3N | 8 20E |
| 12 | Cape Maguari ..... | 0 55S | 48 1W |
| 13 | Cape Marmacca .... | 38 32N | 20 42E |
| 12 | Cape Meliusky .... | 69 0N | 59 20E |
| 21 | Cape Mesurado ...... | 6 25N | 10 45W |
| 20 | Cape Micklesham .. | 05 30N | 62 40W |
| 15 | Cape Minorca ..... | 40 2N | 3 48E |
| 15 | Cape Mondego ...... | 41 12N | 8 57W |
| 20 | Cape Monte Santo ..... | 40 11N | 9 46E |
| 26 | Cape Morris | 75 55N | 62 0W |
| 26 | Cape Mount. | 70 50N | 80 59W |
| 22 | Cape Navarin ..... | 61 50N | 170 30E |
| 20 | Cape Newnham ... .. | 58 20N | 161 39W |
| 19 | Cape Nuovo. | 44 7N | 10 23E |
| 13 | Cape Octonia | 38 31N | 24 14E |
| 9 | Cape Orford. | 42 55N | 124 46W |
| 22 | Cape Olutorsky .... | 60 0N | 171 0E |
| 20 | Cape Orlando ..... | 38 10N | 14 45E |
| 2 | Cape Ortegal | 43 46N | 8 3W |
| 27 | Cape Otter . | 48 0N | 80 0W |

| MAP | NAME. | LAT. | LONG. |
|---|---|---|---|
| 22 | Cape Ozernoy........ | 57 38N | 164 0E |
| 10 | Cape Parlium | 39 58N | 23 41E |
| 21 | Cape Palmas | 4 20N | 7 43W |
| 26 | Cape Palmo. | 23 30N | 109 20W |
| 22 | Cape Pandarin ..... | 11 17N | 109 10E |
| 26 | Cape Parry.. | 70 5N | 124 5W |
| 22 | Cape Patience .... | 49 0N | 144 42E |
| 20 | Cape Pecora | 39 28N | 8 20E |
| 26 | Cape Pelly.. | 69 30N | 107 0W |
| 28 | Cape Penas.. | 53 40S | 67 45W |
| 15 | Cape Pera .. | 39 42N | 3 25E |
| 26 | Cape Prince of Wales.. | 65 53N | 169 0W |
| 28 | Cape Quilan | 43 30S | 74 0W |
| 10 | Cape Raba.. | 39 29N | 26 4E |
| 26 | Cape Rare.. | 40 15N | 52 15W |
| 22 | Cape Ratmanov .... | 50 50N | 143 50E |
| 9 | Cape Ray .. | 47 5N | 58 50W |
| 21 | Cape Reneval ..... | 25 6S | 46 30E |
| 10 | Cape Retim | 35 28N | 24 40E |
| 20 | Cape Rizzuto | 38 56N | 17 1E |
| 26 | Cape Rodney | 64 38N | 168 30W |
| 27 | Cape Boman | 25 50N | 58 31W |
| 26 | Cape Romanzoff. .. | 61 56N | 168 0W |
| 12 | Cape Ronskoi | 68 59N | 54 20E |
| 15 | Cape Sacratif . . . | 36 38N | 3 24W |
| 26 | Cape St. Blas | 29 20N | 85 30W |
| 26 | Cape St. Elias .... | 59 45N | 141 30W |
| 12 | Cape St. Maria .... | 34 30S | 53 30W |
| 26 | Cape St. Mary ..... | 46 10N | 53 5W |
| 13 | Cape St. Nicolas...... | 38 37N | 25 50E |
| 21 | Cape Sebastian ...... | 12 28S | 48 40E |
| 2 | Cape St. Vincent... | 37 4N | 8 56W |
| 15 | Cape Salinas | 39 15N | 3 8E |
| 22 | Cape Sandy. | 51 57N | 141 15E |
| 10 | Cape Sassosum .... | 35 26N | 25 5E |
| 26 | Cape Saumarez .... | 70 56N | 72 0W |
| 19 | Cape Senetoso ...... | 41 38N | 8 46E |
| 26 | Cape Skala .. | 38 4N | 20 48E |
| 13 | Cape Skropha....... | 38 19N | 31 10E |
| 26 | Cape Smyth | 71 28N | 158 0W |
| 9 | Cape Southampton.... | 61 55N | 84 0W |
| 20 | Cape Spartivento ..... | 38 50N | 8 51E |
| 20 | Cape Split .. | 50 9N | 128 0W |
| 26 | Cape Stephens .... | 63 30N | 167 0W |
| 22 | Cape Sviatui. | 12 30N | 138 20E |
| 20 | Cape Teulada | 38 52N | 8 39E |
| 21 | Cape Three Points .... | 4 45N | 1 45W |
| 26 | Cape Tiburon .... | 18 15N | 74 30W |
| 26 | Cape Trinity | 56 56N | 153 0W |
| 10 | Cape Tusla.. | 43 55N | 28 49E |
| 18 | Cape Vecchia | 43 15N | 16 30E |
| 21 | Cape Verd.. | 14 45N | 17 37E |
| 21 | Cape Verd Isles...... | 10 30N | 24 0W |
| 26 | Cape York.. | 75 15N | 68 0W |
| 3 | Capel....... | 51 9N | 0 19W |
| 3 | Capel Bettws | 51 56N | 3 30W |
| 3 | Capel Cureg | 53 0N | 3 53E |
| 3 | Capel Colwen ...... | 51 50N | 3 42W |
| 3 | Capel Garmon ...... | 53 5N | 3 15W |
| 13 | Capeletti.... | 38 0N | 21 22E |
| 14 | Capella..... | 46 39N | 10 1E |
| 7 | Capelle ..... | 51 19N | 4 26E |
| 6 | Capelle, La.. | 49 57N | 3 53E |
| 19 | Capigliota .. | 42 4N | 8 45E |
| 26 | Capimescaw Lake ..... | 52 45N | 69 50W |
| 21 | Capital ...... | 9 29S | 24 9E |
| 20 | ‡Capitanata.. | 11 30N | 15 30E |
| 20 | Capo di Cagliari ...... | 39 40N | 0 0E |
| 14 | Capo di Lago | 45 55N | 0 0E |
| 19 | Capo di Fonte .... | 46 5N | 10 17E |
| 10 | Capo di Sassari....... | 41 5N | 9 14E |
| 28 | Capo Grande Encarnacion ...... | 38 58S | 00 0W |
| 20 | Cappaccio .. | 40 24N | 15 2E |
| 5 | Cappaghdon. | 53 38N | 0 21W |
| 5 | Cappamore.. | 52 36N | 8 17W |
| 5 | Cappawhite.. | 52 34N | 8 7W |
| 14 | Cappelen ... | 40 57N | 8 20E |
| 5 | Cappoquin .. | 52 9N | 7 49W |
| 20 | Caprera, Isle | 41 14N | 9 25E |
| 19 | Capraja Isle. | 43 3N | 9 54E |
| 20 | Capri ....... | 40 35N | 14 14E |
| 18 | Capri ....... | 43 44N | 15 35E |
| 13 | Capri, Cape.. | 38 8N | 20 5E |
| 7 | Caprick...... | 51 14N | 3 37E |
| 29 | Capricorn, Cape...... | 23 30S | 151 25E |

| MAP | NAME. | LAT. | LONG. |
|---|---|---|---|
| 9 | Caprile ...... | 46 20N | 11 54E |
| 10 | Carsali ..... | 36 49N | 24 59E |
| 20 | Capua ...... | 41 8N | 14 12E |
| 20 | Capmerna... | 39 10N | 9 0E |
| 20 | Caputo Rk... | 39 9N | 16 3E |
| 7 | Capweiler .. | 49 44N | 6 0E |
| 25 | Cara......... | 41 0N | 117 40E |
| 11 | Cara Bouroun ... .. | 41 8N | 29 25E |
| 10 | Carablaka .. | 41 30N | 26 14E |
| 13 | Carabosba.... | 38 12N | 21 35E |
| 28 | ‡Caraccas.... | 10 30N | 67 10W |
| 26 | Caraccas.... | 12 30N | 69 0W |
| 15 | Caracenilla.. | 40 12N | 2 39W |
| 10 | Caradjali.... | 41 30N | 21 59E |
| 11 | Caraeili .... | 38 59N | 29 30E |
| 30 | Carah ...... | 33 59N | 37 6E |
| 15 | Caralica .... | 38 43N | 2 17W |
| 6 | Caraman..... | 43 33N | 1 43E |
| 11 | Caramoussal | 40 41N | 30 22E |
| 20 | Carapella, R. | 41 17N | 15 35E |
| 19 | Carapelle.... | 42 10N | 13 45E |
| 20 | Carapipi.... | 37 27N | 14 20E |
| 5 | Cararea. ... | 53 23N | 8 8W |
| 15 | Carascal .... | 39 20N | 5 40W |
| 10 | Carasu....... | 44 13N | 28 18E |
| 10 | Carasu, R .. | 41 18N | 24 16E |
| 10 | Caratch, R.. | 41 12N | 25 20E |
| 19 | Carate.. .... | 45 40N | 9 15E |
| 10 | Caratova.... | 41 49N | 22 23E |
| 15 | Caravaco ... | 38 8N | 1 59W |
| 28 | Caravellas .. | 17 23S | 41 30W |
| 13 | Caravi ...... | 36 46N | 23 35E |
| 15 | Carbajo Membris.. | 39 30N | 0 49W |
| 15 | Carbanes .... | 40 12N | 0 1W |
| 5 | Carberry.... | 53 22N | 6 57W |
| 20 | Carboni...... | 40 13N | 16 11E |
| 13 | Carbonare, R......... | 37 30N | 21 52E |
| 20 | Carbonara, Cape...... | 39 14N | 9 34E |
| 15 | Carboneras.. | 36 58N | 1 59W |
| 6 | Carbonne.... | 43 19N | 1 14E |
| 11 | Carbouthi.... | 35 14N | 32 38E |
| 15 | Carcastillo .. | 42 20N | 1 30W |
| 6 | Carcans, Lake ...... | 45 10N | 1 10W |
| 6 | Carcassone.. | 43 13N | 2 24E |
| 15 | Carchel...... | 37 39N | 3 50W |
| 15 | Cardenete .. | 39 44N | 1 4W |
| 10 | Cardica...... | 41 33N | 26 48E |
| 3 | Cardigan Bay....... | 52 30N | 4 25W |
| 3 | Cardigan.... | 52 5N | 4 40W |
| 10 | Cardiki .... | 39 28N | 21 16E |
| 3 | Cardiff...... | 51 29N | 3 8W |
| 20 | Cardinale ... | 38 40N | 16 21E |
| 28 | Cardozo...... | 8 30S | 40 10W |
| 6 | Carentan.... | 49 18N | 1 13W |
| 21 | Cargados.... | 16 40S | 59 15E |
| 6 | Carhaix .... | 48 18N | 3 33W |
| 20 | Cariati ...... | 39 29N | 10 57E |
| 26 | Caribbean Sea........ | 15 0N | 72 0W |
| 20 | Caribi, R.... | 37 31N | 12 58E |
| 20 | Caricatori .. | 37 17N | 13 35E |
| 4 | Carie ....... | 56 40N | 4 16W |
| 20 | Carigliano, R | 41 28N | 13 38E |
| 19 | Carignano ... | 44 55N | 7 48E |
| 4 | Caritaw...... | 55 26N | 2 49W |
| 20 | Carina ...... | 38 9N | 13 9E |
| 15 | Carinena.... | 41 21N | 1 7W |
| 22 | Caringa ..... | 16 54N | 82 17E |
| 28 | Carinhanha . | 14 20S | 44 0W |
| 18 | ‡Carinthia .. | 46 50N | 14 0E |
| 4 | Carinyllie ... | 56 35N | 3 45W |
| 4 | Carishades .. | 58 7N | 0 53W |
| 5 | Carilanstown | 53 48N | 6 40W |
| 17 | Carl Gustaff.. | 66 0N | 23 47E |
| 20 | Carlentini ... | 37 16N | 14 59E |
| 10 | Carl Gustaf.. | 60 3N | 23 8E |
| 5 | Carlingford Bay....... | 54 0N | 6 2W |
| 5 | Carlingford .. | 54 2N | 6 10W |
| 4 | Carlisle ..... | 54 53N | 2 56W |
| 27 | Carlisle (Pennsylvania).. | 40 10N | 77 10W |
| 27 | Carlos Bay, or Charlotte Habour ... | 26 30N | 82 0W |
| 15 | Carlota...... | 37 40N | 4 54W |
| 5 | Carlow ...... | 52 51N | 6 55W |
| 4 | Carloway .... | 58 23N | 0 7W |
| 16 | Carlsburg.... | 53 33N | 8 36E |
| 2, 17 | Carlsrhue .. | 49 0N | 8 25E |
| 2, 18 | Carlstedt.. | 45 31N | 15 35E |
| 4 | Carlton...... | 53 15N | 0 48W |
| 14 | Carmay .... | 46 37N | 7 11E |
| 19 | Carmagnola . | 44 50N | 7 46E |
| 28 | Carmen ..... | 40 40S | 63 0W |
| 19 | Carmignano.. | 43 49N | 11 0E |
| 15 | Carmona.... | 37 27N | 5 37W |
| 5 | Carmony.... | 54 42N | 5 58W |
| 4 | Carnachy .... | 58 22N | 4 10W |
| 29 | Carnarvon .. | 30 30S | 118 20E |
| 22 | Carnatic .... | 10 40N | 78 40E |
| 28 | Carnero ..... | 31 26S | 63 59W |
| 5 | Carnew ..... | 52 42N | 6 30W |
| 27 | Carnesville .. | 34 25N | 83 15W |
| 4 | Carnewath .. | 55 44N | 3 38W |
| 5 | Carney...... | 54 22N | 8 36W |
| 18 | Carnic, or Julian Alps.. | 46 25N | 13 30E |
| 18 | Carniola .... | 45 55N | 14 40E |
| 29 | Carnot Bay.. | 17 20S | 122 30E |

| MAP | NAME. | LAT. | LONG. |
|---|---|---|---|
| 6 | Carnoubs ... | 43 23N | 6 5E |
| 29 | Carns Reef.. | 21 50S | 154 23E |
| 5 | Carnsore Point ..... | 52 11N | 6 18W |
| 26 | ‡Carolina, North ..... | 35 25N | 79 30W |
| 27 | ‡Carolina, South ..... | 34 0N | 81 0W |
| 22 | Caroline Islands ...... | 4 0N | 156 0E |
| 29 | Caron, R.... | 17 30S | 140 55E |
| 20 | Caronia ..... | 37 48N | 14 28E |
| 14 | Carouge .... | 46 37N | 0 46E |
| 14 | Carouge .... | 46 10N | 6 7E |
| 20 | Carovigni.... | 40 44N | 17 41E |
| 19 | Carpanedo .. | 45 54N | 11 43E |
| 18 | Carpathian Mountains | 40 20N | 21 50E |
| 19 | Carpegna.... | 43 47N | 12 16E |
| 13 | Carpeni i .... | 38 54N | 21 48E |
| 29 | Carpentaria, Gulf of.... | 15 0S | 139 0E |
| 6 | Carpentras.. | 44 4N | 5 8E |
| 6 | Carpi ....... | 44 47N | 10 54E |
| 5 | Carra, Lough | 53 43N | 0 10W |
| 19 | Carrara ..... | 44 4N | 10 6E |
| 19 | Carravagg ... | 45 30N | 9 40E |
| 26 | Carrdton .... | 33 1N | 85 0W |
| 19 | Carreggio ... | 44 46N | 10 47E |
| 15 | Carreira .... | 42 31N | 8 52W |
| 26 | Carrelas .... | 18 0N | 65 30W |
| 15 | Carrena ,.... | 43 9N | 4 31W |
| 15 | Carress ...... | 41 45N | 8 40W |
| 15 | Carri........ | 39 42N | 3 13W |
| 5 | Carrib Lough | 53 25N | 6 10W |
| 20 | Carribeau Harbour .. | 56 15N | 103 30W |
| 5 | Carrick ...... | 52 21N | 7 27W |
| 5 | Carrick-on-Shannon.. | 53 57N | 8 3W |
| 5 | Carrickart .. | 55 10N | 7 49W |
| 5 | Carrickfergus ....... | 54 43N | 5 45W |
| 5 | Carrickmacross ...... | 53 48N | 6 45W |
| 5 | Carrigallen.. | 53 58N | 7 36W |
| 5 | Carrigboy ... | 51 37N | 9 29W |
| 5 | Carrigfoyle l. | 52 34N | 9 30W |
| 15 | Carrion ..... | 42 8N | 4 24W |
| 27 | Carrolton.... | 39 19N | 90 13W |
| 4 | Carron Ferry | 56 42N | 5 26W |
| 4 | Carron, Loch | 57 20N | 5 40W |
| 5 | Carrowkeel . | 55 8N | 7 40W |
| 19 | Carru ....... | 41 34N | 8 2E |
| 4 | Carskay .... | 55 29N | 5 41W |
| 4 | Carsphirn ... | 55 11N | 4 16W |
| 5 | Carspindle .. | 54 48N | 5 45W |
| 26 | Cartagena ... | 10 26N | 75 40W |
| 15 | Cartagena... | 37 33N | 1 2W |
| 28 | Cartago...... | 4 50N | 76 5W |
| 20 | Cartarets Shoal ..... | 2 40N | 133 30E |
| 27 | Carthage (Tennessee) | 36 15N | 80 0W |
| 2 | Carthagena.. | 37 33N | 1 5W |
| 26 | Carthago Bay | 15 30N | 83 50W |
| 26 | Carthago .... | 10 55N | 83 55W |
| 29 | Cartier Isle.. | 12 32S | 123 40E |
| 3 | Cartmel ..... | 54 13N | 2 56W |
| 26 | Carturba .... | 32 30N | 87 30W |
| 9 | Cartzig...... | 52 53N | 15 41E |
| 15 | Carvalos .... | 39 35N | 8 52W |
| 15 | Carvajal ..... | 41 10N | 6 18W |
| 3 | Cary's Castle. | 51 5N | 2 29W |
| 15 | Cas.......... | 40 53N | 5 49W |
| 10 | Cas.......... | 40 25N | 25 41E |
| 3 | Cas. Acre ... | 52 39N | 0 47E |
| 20 | Cas. Bilici. .. | 37 35N | 13 57E |
| 15 | Cas.del Bicar | 37 59N | 4 57W |
| 15 | Cas. de S. Josef...... | 36 41N | 2 8W |
| 20 | Cas. Doria .. | 40 52N | 8 50E |
| 19 | Cas. Franco . | 45 39N | 11 58E |
| 20 | Cas. Ca'li.... | 39 44N | 16 13E |
| 20 | Cas. Navo ... | 37 39N | 13 38E |
| 15 | Cas. Neiva .. | 41 38N | 8 38W |
| 19 | Cas. Novo di Monte .... | 44 29N | 10 25E |
| 13 | Cas. of Morea | 38 19N | 21 50E |
| 13 | Cas. of Sta. Maura .... | 38 50N | 20 44E |
| 5 | Cas. Plunket. | 53 45N | 8 20W |
| 13 | Cas. of Rumeli ...... | 38 29N | 21 50E |
| 15 | Cas. Rabida . | 36 40N | 3 10W |
| 15 | Cas. Rodrigo. | 40 58N | 6 51W |
| 30 | Cas. Rowant. | 37 4N | 37 0E |
| 20 | Cas. Sardo... | 40 54N | 8 42E |
| 20 | Cas. St. Cataldo...... | 40 24N | 18 19E |
| 15 | Casa del Rey. | 39 13N | 0 15W |
| 20 | Casa Mare ... | 38 1N | 12 53E |
| 19 | Casa Nova .. | 42 38N | 13 40E |
| 27 | Casa Ogla ... | 39 53N | 33 5E |
| 10 | Casabla ..... | 44 38N | 28 47E |
| 15 | Casabranca... | 39 25N | 7 5W |
| 14 | Casaccia .... | 46 29N | 8 51E |
| 19 | Casalaggio .. | 44 59N | 9 35E |
| 10 | Casale ...... | 42 5N | 11 16E |
| 19 | Casale ...... | 45 11N | 8 25E |
| 19 | Casal Maggiore Colorno ....... | 44 50N | 10 23E |
| 21 | Casamanza, R | 12 40N | 16 39W |
| 28 | Casanare.... | 6 5N | 71 59W |
| 15 | Casarabonela, | 36 44N | 4 51W |
| 15 | Casa is Cuevara ...... | 37 45N | 1 45W |

| MAP | NAME. | LAT. | LONG. |
|---|---|---|---|
| 28 | Gasavel ..... | 4 12S | 38 47W |
| 15 | Cascante.... | 42 4N | 1 45W |
| 15 | Cascantes ... | 42 37N | 5 39W |
| 20 | Cascio Pt.... | 39 43N | 16 31E |
| 10 | Case Isle.... | 42 14N | 12 59E |
| 28 | Casembas.... | 30 59S | 50 35W |
| 15 | Caserras .... | 41 58N | 1 40E |
| 20 | Caserta...... | 41 3N | 14 19E |
| 5 | Cashel ...... | 52 31N | 7 53W |
| 23 | ‡Cashmeer.. | 34 0N | 76 0E |
| 23 | Cashmeer ... | 34 20N | 75 13E |
| 13 | Casidilia .... | 38 42N | 20 59E |
| 20 | Casignano... | 39 21N | 16 23E |
| 19 | Casle .. .. .. | 45 12N | 6 39E |
| 15 | Caspe ...... | 41 13N | 0 3E |
| 2 | Caspian Sea.. | 43 0N | 50 0E |
| 20 | Cassa........ | 40 55N | 16 56E |
| 6 | Cassagnes ... | 44 12N | 2 33E |
| 14 | Cassana ..... | 46 35N | 10 2E |
| 10 | Cassandra, Gulf of.... | 40 5N | 23 40E |
| 8 | Cassandria .. | 51 22N | 3 25E |
| 21 | Cassange.... | 12 5S | 13 35E |
| 20 | Cassano..... | 39 47N | 16 20E |
| 20 | Cassano ..... | 41 20N | 16 0E |
| 20 | Cassaro ..... | 37 5N | 14 55E |
| 10 | Cassel ...... | 51 18N | 9 30E |
| 6 | Cassel ...... | 50 50N | 2 35E |
| 19 | Casselle ..... | 45 10N | 7 41E |
| 29 | Cassini Is. .. | 14 3S | 126 0E |
| 28 | Cassipuri, R. | 3 59N | 51 5W |
| 29 | Cast ........ | 36 4N | 14 11E |
| 13 | Castagna..... | 37 12N | 22 49E |
| 19 | Castagnolo .. | 42 54N | 11 20E |
| 14 | Castasegna .. | 46 21N | 8 31E |
| 19 | Casteggio ... | 45 1N | 9 8E |
| 15 | Castejon .... | 41 58N | 0 58W |
| 6 | Castel Andery.... | 43 23N | 2 0E |
| 19 | Castel Guelfo | 44 49N | 10 12E |
| 6 | Castel Jaloux | 44 20N | 0 8E |
| 6 | Castel Sarasir.... | 44 4N | 1 8E |
| 13 | Castel Tornese... | 37 54N | 21 11E |
| 20 | Castel Volturno.. | 41 3N | 13 55E |
| 20 | Castelamare. | 40 43N | 14 29E |
| 20 | Castel a Mare, Gulf of......... | 38 10N | 12 50E |
| 20 | Castel Vetrano ... | 37 42N | 12 46E |
| 6 | Castellane .. | 43 48N | 6 29E |
| 20 | Castellaneta. | 40 34N | 16 55E |
| 17 | Castellaun .. | 50 4N | 7 23E |
| 19 | Castellengo .. | 45 30N | 8 12E |
| 19 | Castellero ... | 45 12N | 11 0E |
| 19 | Castellione.. | 45 20N | 9 49E |
| 15 | Castello Branco.... | 39 48N | 7 28W |
| 19 | Castello, Monte .... | 42 52N | 12 22E |
| 15 | Castellon de la Plana .. | 39 58N | 0 6W |
| 20 | Castellucio di Villa...... | 41 25N | 15 19E |
| 6 | Castelnau ... | 43 19N | 0 34E |
| 18 | Castelnuovo . | 42 29N | 18 31E |
| 19 | Castenedolo . | 45 20N | 10 18E |
| 19 | Castig'liole .. | 44 32N | 7 39E |
| 19 | Castiglione.. | 42 45N | 10 57E |
| 19 | Castiglione, L. .. | 42 44N | 11 5E |
| 19 | Castiglione.. | 45 24N | 10 30E |
| 15 | Castilegio .. | 41 16N | 8 28W |
| 15 | Castillego .. | 41 15N | 3 32W |
| 5 | Castle Comer ...... | 52 50N | 7 13W |
| 5 | Castle Connor ...... | 54 13N | 9 3E |
| 5 | Castle Dermot ...... | 52 55N | 6 50W |
| 3 | Castle Donington .. | 52 50N | 1 20E |
| 5 | Castle Gregory .... | 52 14N | 10 2W |
| 5 | Castle Haven ...... | 51 30N | 6 9W |
| 5 | Castle Island | 52 17N | 0 23W |
| 3 | Castle Llwchwr . | 51 40N | 4 4W |
| 5 | Castle Martyr ...... | 51 55N | 8 2W |
| 3 | Castle Point. | 50 44N | 4 39E |
| 5 | Castle Pollard ...... | 53 41N | 7 14W |
| 3 | Castle Rising | 52 49N | 0 28E |
| 5 | Castle Town | 51 38N | 6 55W |
| 4 | Castle Town | 28 37N | 3 27W |
| 4 | Castle Town of Braemar | 57 1N | 3 14W |
| 5 | Castle Wellan ...... | 54 14N | 5 59W |
| 5 | Castlebar ... | 53 53N | 9 15W |
| 5 | Castlederg .. | 54 42N | 7 30W |
| 5 | Castlemain.. | 52 11N | 9 42W |
| 5 | Castlereagh . | 53 47N | 8 25W |
| 29 | Castlereagh Bay ...... | 12 0S | 135 10E |
| 29 | Castlereagh R .. | 31 10S | 148 44E |
| 10 | Castles of Europe and Asia ...... | 40 4N | 26 14E |
| 10 | Castles of Europe and Asia...... | 41 11N | 29 10E |

| MAP | NAME. | LAT. | LONG. |
|---|---|---|---|
| 3 | Castleton .. | 53 21N | 1 45W |
| 3 | Castletown . | 54 8N | 4 37W |
| 13 | Castouni .... | 37 52N | 21 19E |
| 10 | Castranitza.. | 40 48N | 21 58E |
| 7 | Castre ..... | 50 46N | 4 7E |
| 6 | Castrees .. | 43 39N | 2 19E |
| 6 | Castres .... | 44 43N | 0 24W |
| 11 | Casiro ...... | 35 15N | 34 9E |
| 20 | Castro ...... | 40 2N | 18 22E |
| 20 | Castro Giovanni .... | 37 33N | 14 18E |
| 20 | Castro Maritimo ...... | 40 4N | 18 22E |
| 15 | Castro Marim .... | 37 10N | 7 17W |
| 15 | Castro Vicente .... | 41 33N | 6 41W |
| 15 | Castrogonzalo ...... | 41 58N | 5 30W |
| 16 | Castrop .... | 51 33N | 7 20W |
| 15 | Castroverde | 43 3N | 7 0W |
| 28 | Castrovirreyna .... | 13 10S | 75 0W |
| 18 | Castua,..... | 45 22N | 11 22E |
| 15 | Castnera.... | 38 33N | 5 31W |
| 15 | Casulas .... | 36 44N | 3 47W |
| 26 | Cat Lake.... | 52 30N | 92 25W |
| 20 | Catalaun .. | 37 2N | 15 12E |
| 28 | Catalina .... | 22 15S | 60 29W |
| 15 | ‡Catalonia .. | 41 30N | 1 30E |
| 22 | Catanduanes Isle.. | 13 50N | 124 8E |
| 20 | Catania, Gulf of ........ | 37 25N | 15 10E |
| 15 | Cataroja .... | 39 20N | 0 27W |
| 13 | Catastari.... | 37 51N | 20 47E |
| 29 | Catastrophe, C | 34 58S | 136 4E |
| 24 | Catcolom.... | 8 55N | 80 35E |
| 22 | Catel ....... | 7 43N | 125 55E |
| 28 | Catigua .... | 24 58S | 57 10W |
| 23 | Catmol .... | 24 14N | 89 19E |
| 29 | Cato Bank .. | 23 0S | 55 35E |
| 13 | Cato Castron | 37 48N | 24 52E |
| 13 | Catochi ..... | 38 20N | 121 13E |
| 27 | Catskill .... | 42 6N | 73 45W |
| 20 | Cattanna .. | 38 12N | 15 45E |
| 18 | Cattaro .... | 42 25N | 18 40E |
| 18 | ‡Cattaro .... | 42 20N | 18 49E |
| 10 | Cattaro, Gulf of ........ | 42 24N | 18 33E |
| 2 | Cattegat .... | 50 54N | 11 40E |
| 16 | Cattenburg.. | 51 40N | 10 10E |
| 19 | Cattolica.... | 43 59N | 12 43E |
| 6 | Catus ...... | 44 33N | 1 21E |
| 4 | Cava ...... | 58 55N | 3 15W |
| 19 | Cava ....... | 45 10N | 9 9E |
| 28 | Cavabeli .. | 15 40S | 73 30W |
| 10 | Cavak ...... | 40 39N | 26 55E |
| 28 | Cavalcante.. | 13 0S | 47 25W |
| 18 | Cavalese.... | 46 18N | 11 29E |
| 11 | Cavaliere ‡Cape ...... | 36 8N | 33 37E |
| 19 | Cavalla Isle . | 41 22N | 6 14E |
| 28 | Cavallucuatia .... | 30 40S | 59 33W |
| 5 | Cavan ...... | 53 58N | 7 22W |
| 15 | Cavana.,.. | 39 19N | 5 20W |
| 15 | Cavas ...... | 41 33N | 7 45W |
| 15 | Cavernaes .. | 40 50N | 7 40W |
| 3 | Caversfield.. | 51 57N | 1 9W |
| 28 | Caviana Isle. | 0 5N | 50 5W |
| 28 | Cavinos...... | 11 38S | 67 5W |
| 20 | Cavoli Isle.. | 39 4N | 6 34E |
| 19 | Cavor ...... | 44 43N | 7 31E |
| 2 | ‡Caucasus .. | 45 0N | 43 0E |
| 12 | Caucasus .. | 44 40N | 42 40E |
| 2 | Caucasus Mountains | 43 30N | 40 30E |
| 6 | Canche, R... | 50 30N | 2 0E |
| 15 | Candete .... | 40 28N | 1 9W |
| 23 | Caundwin .. | 19 30N | 81 56E |
| 23 | Caunpoor ... | 26 45N | 80 5E |
| 5 | Caulfield .... | 54 30N | 6 52W |
| 28 | Caulen ...... | 38 50S | 72 0W |
| 28 | Cauten, R... | 38 58S | 74 0W |
| 4 | Cawdor .... | 57 31N | 3 64W |
| 25 | Cawnpoor .. | 28 5N | 69 30E |
| 28 | Cax........ | 7 20S | 57 0W |
| 28 | Caxalambo.. | 10 1S | 76 68W |
| 28 | Caxamarca . | 7 0S | 77 30W |
| 28 | Caxias ...... | 4 59S | 43 30W |
| 28 | Caxoeira..... | 13 36S | 47 59W |
| 28 | Caxoeira .... | 12 30S | 38 35W |
| 28 | Caxra ...... | 29 59S | 52 50W |
| 3 | Caxton...... | 52 12N | 6 4W |
| 29 | Cay Sal .... | 23 55N | 80 0W |
| 28 | Cayapo, Lake | 18 10S | 51 30W |
| 26 | Cayces Isles | 21 30N | 71 30W |
| 28 | Cayenne.... | 5 0N | 52 30W |
| 6 | Caylux ...... | 44 14N | 1 47E |
| 15 | Cazalegas ... | 40 2N | 4 40W |
| 15 | Cazalla ...... | 37 50N | 5 46W |
| 6 | Cazan....... | 43 36N | 1 5W |
| 6 | Cazanbon ... | 43 57N | 0 3W |
| 21 | Cazembe.... | 12 30S | 31 0E |
| 6 | Cazère ...... | 43 12N | 1 7E |
| 6 | Cazères ..... | 43 47N | 6 20W |
| 15 | Cazorla ..... | 37 50N | 3 6W |
| 15 | Cé.......... | 43 2N | 8 59W |
| 26 | C alie,...... | 41 4N | 16 55E |
| 15 | Cebreros.... | 40 27N | 4 24W |
| 20 | Ceccano .... | 41 34N | 13 18E |
| 19 | Cecini, R.... | 43 21N | 10 40E |
| 19 | Cecina ...... | 43 20N | 10 27E |
| 15 | Ceclavin.... | 39 44N | 6 31W |
| 11 | Ceder....... | 40 1N | 36 4E |
| 15 | Cedavin .... | 41 8N | 7 28W |

| MAP | NAME. | LAT. | LONG. |
|---|---|---|---|
| 17 | Cedes....... | 40 35N | 23 6E |
| 15 | Cedrillas .... | 40 27N | 0 50W |
| 20 | Cefalu...... | 37 59N | 14 5E |
| 15 | Ceiceira .... | 38 54N | 8 39W |
| 50 | C ja ........ | 1 58N | 75 58W |
| 10 | Celudroni I. . | 39 15N | 23 54E |
| 19 | Celano...... | 42 4N | 13 38E |
| 5 | Celbridge .. | 53 20N | 6 33W |
| 19 | Celenza .... | 41 34N | 15 1E |
| 20 | Celenza ..... | 41 34N | 5 2E |
| 15 | Celis ........ | 43 14N | 4 11W |
| 4 | Cellar Head.. | 58 23N | 6 7W |
| 16 | Celle ........ | 52 37N | 10 6E |
| 7 | Celles ...... | 50 44N | 3 27E |
| 6 | Celone, R... | 48 30N | 1 10W |
| 3 | Cemmes .... | 52 38N | 3 42W |
| 13 | Cena........ | 3[illegible] 44N | 22 4[illegible]E |
| 19 | Ceneda ..... | 45 57N | 12 20E |
| 15 | Cenizate ... | 39 10N | 1 44W |
| 7 | Ceno ........ | 50 8N | 6 34E |
| 28 | Cento-Ce ... | 10 55S | 41 58W |
| 10 | Centista..... | 43 11N | 18 49E |
| 27 | Centre...... | 41 20N | 78 58W |
| 15 | Centre Isle .. | 46 1S | 137 10E |
| 9 | Centreville.. | 33 0N | 87 25W |
| 19 | Ceposa...... | 41 56N | 9 29E |
| 13 | Cephalonia, Isle ....... | 38 10N | 20 40E |
| 14 | Cercet ...... | 40 32N | 0 57E |
| 15 | Cerdalo ..... | 42 32N | 8 15E |
| 6 | Cere, R. .... | 44 55N | 2 20E |
| 19 | Cerea ...... | 45 11N | 11 17E |
| 19, 20 | Cerelo .... | 41 19N | 14 30E |
| 14 | Cerentino ... | 46 26N | 8 33E |
| 6 | Cèret ....... | 42 28N | 2 46E |
| 19 | Cereto ...... | 42 54N | 12 54E |
| 20 | Cerignola ... | 41 15N | 15 52E |
| 13 | Cerigo ...... | 36 14N | 23 0E |
| 28 | Cerillos ..... | 35 1S | 66 25W |
| 11 | Cerina...... | 25 21N | 33 30E |
| 6 | Cernay ..... | 47 50N | 7 18E |
| 3 | Cerne Abbas. | 50 49N | 2 27W |
| 20 | Cerocahui.... | 25 0N | 107 0W |
| 4 | Cerreto ..... | 43 18N | 12 58E |
| 3 | Cerrigy Druidgen ..... | 53 3N | 3 30W |
| 19, 20 | Cevaro, R.. | 41 18N | 15 25E |
| 15 | Cervera ..... | 42 49N | 4 19W |
| 15 | Cervera .... | 41 36N | 1 5E |
| 15 | Cervera, Cape ...... | 37 59N | 0 38W |
| 19 | Cervia ...... | 44 17N | 12 20E |
| 14 | Cervin Mount.... | 46 2N | 7 38E |
| 19 | Cervino ..... | 42 22N | 0 25E |
| 19 | Cesano, R... | 43 45N | 12 50E |
| 19 | Cesena ..... | 44 9N | 12 13E |
| 20 | Cerone, R... | 41 21N | 15 35E |
| 19 | Cesenatico .. | 44 13N | 12 23E |
| 19 | Ceslisliano .. | 43 14N | 10 45E |
| 15 | Cestrocontrigo ...... | 42 11N | 6 19W |
| 20 | Cetraro...... | 39 30N | 16 0E |
| 6 | Cette........ | 43 2 N | 3 42E |
| 7 | Cette ....... | 50 41N | 5 17E |
| 14 | Cevio ....... | 46 20N | 8 36E |
| 21 | Ceuta....... | 35 55N | 5 20E |
| 22, 24 | Ceylon.... | 7 40N | 80 40E |
| 15 | Cezimbra ... | 38 27N | 9 6W |
| 25 | Cha ........ | 26 20N | 117 40E |
| 16 | Chaam ...... | 51 28N | 5 53E |
| 10 | Chaaichie ... | 43 10N | 18 50E |
| 12 | Chabaricha.. | 65 21N | 52 21E |
| 24 | Chabinai M.. | 51 40N | 89 25E |
| 28 | Chaca ...... | 18 50S | 70 12W |
| 28 | Chachapoyas | 6 15S | 77 59W |
| 23 | Chacin...... | 24 40N | 86 20E |
| 23 | Chachla .... | 23 40N | 69 30E |
| 23 | Chaki....... | 24 40N | 86 10E |
| 6 | Chacurce.... | 48 5N | 4 0E |
| 12 | Chaderzind.. | 41 5N | 49 15E |
| 22 | Chadrina.... | 00 20N | 89 30E |
| 22 | Chadrinsk .. | 56 20N | 63 25E |
| 23 | Chaganapur.. | 27 21N | 85 59E |
| 28 | Chagres .... | 9 12N | 80 0W |
| 25 | Chahoy ..... | 30 15N | 101 21E |
| 23 | Chailat-irr.. | 25 6N | 70 21E |
| 6 | Chailard, Le.. | 45 0N | 4 38E |
| 22 | Chainat..... | 15 42N | 100 10E |
| 6 | Chaisedieu, La........ | 45 18N | 3 48E |
| 23 | Chakoo...... | 27 20N | 72 47E |
| 6 | Chalabre.... | 42 59N | 2 1E |
| 6 | Chalais...... | 45 10N | 6 5E |
| 6 | Chalais...... | 45 10N | 0 8E |
| 18 | Cha'ev...... | 46 17N | 7 33E |
| 6 | Châlons sur Soane .... | 46 47N | 4 57E |
| 6 | Châlons sur Marne.... | 49 0N | 4 22E |
| 6 | Chalus ...... | 4[illegible] 40N | 1 2E |
| 14 | Chim ....... | 47 10N | 8 22E |
| 23 | Chamarnolah .... | 24 40N | 60 39E |
| 23 | Chamba Woolas ... | 32 34N | 76 1E |
| 2 | Chambery .. | 45 38N | 5 54E |
| 28 | Chambira ... | 3 50S | 70 22W |
| 6 | Chambon ... | 46 11N | 2 31E |
| 25 | Chamska .... | 40 17N | 48 30E |
| 47 | Chame'a .... | 19 30N | 105 6W |
| 23 | Chamoo ..... | 26 30N | 72 41E |
| 28 | Chamos ..... | 17 25S | 62 55W |
| 19 | Chamouni .. | 45 57N | 6 50E |
| 6 | ‡Champagne. | 48 50N | 4 10E |

| MAP | NAME. | LAT. | LONG. |
|---|---|---|---|
| 23 | Champaneer | 22 32N | 73 35E |
| 7 | Champion ... | 50 31N | 4 54E |
| 29 | Champlain Lake...... | 44 30N | 73 25W |
| 6 | Champlitte.. | 47 40N | 5 31E |
| 23 | Chamtang .. | 28 10N | 86 42E |
| 15 | Chamusca .. | 40 26N | 7 39W |
| 15 | Chamusca .. | 39 19N | 8 29W |
| 28 | Chaucu...... | 35 30S | 72 5W |
| 27 | Chandeleur Bay .... | 30 0N | 89 15W |
| 23 | Chandernagore ...... | 22 59N | 88 21E |
| 23 | Chandgunje .... | 25 10N | 89 42E |
| 23 | Chandkok ... | 27 27N | 68 27E |
| 22, 23 | Chandoor . | 20 10N | 74 21E |
| 25 | Chang...... | 33 5N | 110 0E |
| 25 | Chang-kao .. | 28 21N | 114 45E |
| 25 | Chang-lin ... | 23 33N | 107 10E |
| 25 | Chang linpas....... | 33 1N | 109 49E |
| 22 | Chang-mai... | 20 20N | 99 10E |
| 25 | Chang-nan.. | 33 29N | 110 40E |
| 25 | Chang-se ... | 22 2 N | 107 50E |
| 25 | Chang-tching | 31 59N | 115 10E |
| 25 | Chang-Yeon. | 26 0N | 114 21E |
| 7 | Chauly...... | 50 6N | 6 8E |
| 23 | Channel Creek ..... | 21 35N | 88 15E |
| 13 | Channel of Talanta ... | 38 40N | 23 15E |
| 13 | Channel of Tikiri ..... | 39 3N | 23 6E |
| 13 | Channel of Negropont. | 38 20N | 23 48E |
| 28 | Chauro ..... | 5 23S | 79 52W |
| 25 | Chantangy.. | 27 59N | 110 21E |
| 23 | Chanuk .... | 33 21N | 73 49E |
| 22 | Chao-mayng....... | 41 57N | 100 0E |
| 22 | Chaorjee .... | 39 30N | 63 40E |
| 25 | Chao-tchou. . | 24 55N | 113 18E |
| 25 | Chaou ...... | 27 20N | 117 20E |
| 3 | Chapel in the Frith ...... | 53 20N | 1 55W |
| 23 | Chappigunje | 24 45N | 88 25E |
| 11 | Charbonieres, Les ........ | 46 41N | 6 18E |
| 23 | Charcolly ... | 22 30N | 89 50E |
| 3 | Chard ...... | 50 57N | 2 55W |
| 23 | Charee...... | 27 48N | 89 14E |
| 6 | Charente .... | 45 59N | 0 42W |
| 6 | Charité, La.. | 47 15N | 3 2E |
| 27 | Chariton .... | 39 15N | 92 37W |
| 12 | Charki...... | 52 38N | 24 20E |
| 11 | Charkoi ..... | 39 56N | 34 29E |
| 7 | Charlemont.. | 50 8N | 4 48E |
| 5 | Charlemont.. | 54 25N | 6 42E |
| 7 | Charleroy ... | 50 25N | 4 28E |
| 7 | Charleroy Canal ..... | 50 35N | 4 20E |
| 26 | Charles Isle . | 63 0N | 61 30W |
| 4 | Charleston . | 57 7N | 2 8W |
| 26 | Charleston.. | 32 30N | 78 55W |
| 27 | Charleston (S. Carolina) .. | 32 45N | 80 0W |
| 27 | Charlestown (Virginia) . | 38 17N | 81 10W |
| 5 | Charleville .. | 52 20N | 8 30W |
| 6 | Charlieu .... | 46 11N | 4 11E |
| 27 | Charlotte.... | 35 17N | 80 30W |
| 26 | Charlotte Harbour or Calousa Hatchee .. | 27 0N | 82 5W |
| 27 | Charlotte, R. | 27 0N | 81 30W |
| 0 | Charlottenburg....... | 52 32N | 13 18E |
| 27 | Charlottesville ...... | 38 0N | 78 25W |
| 18 | Charl-bad.... | 50 11N | 12 55E |
| 3 | Charlton, North .... | 55 30N | 1 46W |
| 6 | Charmes .... | 48 2 N | 6 22E |
| 14 | Charmoille.. | 47 25N | 7 12E |
| 28 | Charneyska.. | 62 45N | 47 5E |
| 6 | Charnlles .... | 46 28N | 4 20E |
| 6 | Charot...... | 47 1N | 2 8E |
| 7 | Chartemille.. | 49 38N | 5 37E |
| 6 | Chartres ... | 48 29N | 1 29E |
| 12 | Charukal, R | 45 40N | 40 0E |
| 10 | Chaski Karlik ..... | 42 28N | 21 51E |
| 14 | Chasseral ... | 47 11N | 7 7E |
| 6 | Chataigueraye ...... | 46 38N | 0 45W |
| 6 | Chateau Meillant .. | 46 30N | 2 13E |
| 6 | Chateau Regnault .. | 47 36N | 6 58E |
| 6 | Chateau Vilian .... | 48 3N | 4 57E |
| 6 | Chateau Thiery .... | 49 1N | 3 24E |
| 6 | Chateau du Loir ...... | 47 41N | 0 28E |
| 14 | Chateau d'Orx .... | 46 23N | 7 7E |
| 6 | Chateaubriant .... | 47 48N | 1 17W |
| 6 | Chateau-chinon ...... | 47 8N | 3 59E |
| 6 | Chateaudun | 48 9N | 1 19E |
| 6 | Chateaugontier ....... | 47 51N | 0 38W |
| 6 | Chateaulin .. | 48 16N | 4 4W |

| Map | Name | Lat. | Long. |
|---|---|---|---|
| 6 | Chateauneuf | 48 35N | 1 10E |
| 6 | Chateauneuf | 49 54N | 2 22E |
| 6 | Chateauroux | 46 49N | 1 42E |
| 0 | Chateau-Sabns | 48 50N | 6 37E |
| 7 | Chatelet | 50 26N | 4 31E |
| 6 | Chatellerault | 46 51N | 0 38E |
| 26 | Chatham | 46 30N | 05 0W |
| 3 | Chatham | 51 23N | 0 31E |
| 11, 20 | Chatham Bay | 0 26N | 81 30W |
| 29 | Chatham Cape | 35 5S | 116 30E |
| 26 | Chatham Strait | 56 0N | 135 0W |
| 1 | Chatham I. | 47 30S | 180 0E |
| 29 | Chatham Isles | 48 30S | 176 20W |
| 9 | Chatillon | 45 44N | 7 37E |
| 7 | Chatillon | 49 37N | 5 39E |
| 6 | Chatillon | 46 7N | 4 50E |
| 6 | Chatillon | 47 0N | 1 11W |
| 6 | Chatillon sur Loire | 47 38N | 2 47E |
| 6 | Chatillon sur Liony | 47 49N | 2 58E |
| 6 | Chatillon sur Indre | 47 1N | 1 7E |
| 6 | Chatillon sur Seine | 47 44N | 4 38E |
| 10 | Chatista | 40 28N | 21 56E |
| 6 | Chartre, La | 46 36N | 2 2E |
| 25 | Chataey | 33 39N | 104 21E |
| 2 | Chatsk | 54 0N | 41 37E |
| 28 | Chapa | 32 6S | 67 10W |
| 3 | Chatton | 55 33N | 1 55W |
| 3 | Chattereg | 52 28N | 6 3E |
| 23 | Chatterpoor | 24 55N | 79 30E |
| 27 | Chattohochee, R. | 31 45N | 85 15W |
| 23 | Chaudah | 20 5N | 79 21E |
| 6 | Chaumont | 48 8N | 5 10E |
| 7 | Chausse | 50 36N | 3 59E |
| 23 | Chausse | 19 4N | 73 55E |
| 6 | Chauvigny | 46 34N | 0 41E |
| 15 | Chaves | 41 55N | 7 22W |
| 22 | Chavin | 9 29S | 76 15W |
| 2 | Chavli | 55 50N | 23 50E |
| 14 | Chavornay | 46 42N | 6 34E |
| 23 | Chawparrah | 22 23N | 70 45E |
| 26 | Chayanta | 18 20S | 66 2W |
| 23 | Chayanpoor | 27 29N | 80 59E |
| 11 | Chazupio, L. | 41 6N | 43 13E |
| 26 | Checaskonish, L. | 52 58N | 01 5W |
| 20 | Chedabucto Bay | 45 30N | 61 2W |
| 25 | Chee-choo | 30 39N | 117 10E |
| 25 | ‡Chee-Heang | 29 16N | 120 6E |
| 25 | Cheeree, R. | 24 55N | 03 7E |
| 25 | Cheerung | 20 58N | 90 4E |
| 16 | Cheim, Lake | 47 59N | 12 24E |
| 23 | Cheinpoor | 21 54N | 76 40E |
| 14 | Cheire | 46 49N | 6 47E |
| 25 | Che-kang | 30 21N | 117 45E |
| 2 | Cheki | 41 10N | 47 15E |
| 26 | Cheleghuff, Lake | 59 20N | 156 0W |
| 26 | Chelekhoff, Strait of | 58 0N | 154 0W |
| 25 | Che-leou | 37 0N | 119 52E |
| 2 | Chelm | 51 12N | 23 37E |
| 3 | Chelmsford | 51 44N | 0 29E |
| 3 | Cheltenham | 51 55N | 2 3W |
| 6 | Chemille | 47 11N | 0 43W |
| 11 | Chemlik | 40 22N | 29 8E |
| 17 | Chemnitz | 50 50N | 12 53E |
| 12 | Chemolevsk | 60 25N | 40 46E |
| 23 | Chenaub, R. | 30 50N | 72 0E |
| 10 | Chenga | 42 50N | 27 21E |
| 10 | Chenga Pass | 42 50N | 27 25E |
| 25 | Chen-se | 34 0N | 108 40E |
| 14 | Cheny | 46 37N | 6 14E |
| 4 | Chenzie Isl. | 55 45N | 6 29W |
| 25 | Cheou | 32 30N | 116 39E |
| 25 | Cheou Yang | 37 55N | 112 45E |
| 25 | Che-ping | 23 50N | 102 50E |
| 3 | Chepstow | 51 37N | 2 41W |
| 6 | Cher, R. | 47 5N | 2 15E |
| 11 | Cheraf | 41 10N | 30 22E |
| 19 | Cheran, R. | 45 50N | 5 52E |
| 14 | Cherasca, R. | 46 18N | 8 12E |
| 19 | Cherasco | 44 44N | 8 0E |
| 6 | Cherbourg | 49 40N | 1 38W |
| 20 | Cherchiara | 39 48N | 6 26E |
| 10 | Cherkanien | 44 15N | 22 34E |
| 28 | Cheros | 29 20S | 71 20W |
| 27 | §Cherokees | 35 30N | 93 0W |
| 18 | Cherso | 44 8N | 14 25E |
| 18 | ‡Cherso | 44 50N | 14 25E |
| 3 | Chertsey | 51 23N | 0 29W |
| 7 | Chervaux | 50 7N | 6 4E |
| 20 | Chesapeak Bay | 37 0N | 76 15W |
| 27 | Chesapeak Can | 40 0N | 78 30W |
| 14 | Chesaux | 46 47N | 6 42E |
| 3 | Chesham | 51 42N | 0 34W |
| 25 | Che-si-uen | 32 59N | 108 30E |
| 3 | Chester | 53 12N | 2 53W |
| 20 | Chester | 44 20N | 64 5W |
| 27 | Chester | 39 6N | 81 50W |
| 27 | Chester | 30 12N | 75 59W |
| 3 | Chesterfield | 53 20N | 1 35W |
| 20 | Chesterfield House | 51 14N | 110 5W |
| 26 | Chesterfield Inlet | 63 55N | 05 0W |
| 3 | Chester-le-Street | 54 52N | 1 33W |
| 2 | Chesternia | 47 33N | 33 21E |
| 25 | Chesuen | 31 59N | 104 10E |
| 10 | Chetan | 40 27N | 26 36E |
| 25 | Chetimaches, Lake | 30 10N | 91 30W |
| 25 | Che-tsein | 27 27N | 108 19E |
| 14 | Cheval Blanc | 46 34N | 6 47E |
| 4 | Cheviot Hills | 55 20N | 2 30W |
| 17 | Chevron | 50 27N | 5 45E |
| 14 | Chevroux | 46 53N | 6 54E |
| 14 | Cheux | 46 14N | 6 58E |
| 23 | Chewlea | 22 45N | 80 10E |
| 3 | Chewstoke | 51 22N | 3 37W |
| 25 | Che-ya-see | 28 30N | 109 12E |
| 14 | Chez le Barr | 46 54N | 6 48E |
| 14 | Chiamut | 46 38N | 8 45E |
| 26 | Chiapa | 16 44N | 93 38W |
| 26 | ‡Chiapa | 16 40N | 92 30W |
| 14 | Chiareggio | 46 20N | 9 43E |
| 19 | Chiari | 45 34N | 9 56E |
| 10 | Chiarino | 42 31N | 13 28E |
| 19 | Chiavari | 44 19N | 0 21E |
| 19 | Chiavenna | 46 20N | 9 30E |
| 27 | Chicago | 42 0N | 87 31W |
| 27, 23 | Chichacotta | 26 39N | 89 34E |
| 23 | Chichery | 23 25N | 84 9E |
| 3 | Chichester | 50 52N | 0 47W |
| 27 | §Chickasaws | 34 35N | 88 30W |
| 23 | Chickly | 20 5N | 77 59E |
| 15 | Chiclana | 36 21N | 6 7W |
| 11 | Chico, R. | 49 30S | 70 0W |
| 21 | ‡Chicuva | 16 44S | 31 47E |
| 6 | Chien Point | 48 51N | 3 6W |
| 13 | Chieri | 37 40N | 20 50E |
| 19 | Chieri | 45 4N | 7 50E |
| 14 | Chieri, Bay of | 37 42N | 20 56E |
| 19 | Chieti | 42 23N | 14 9E |
| 14 | Chièvres | 50 35N | 3 48E |
| 19 | Chiggio | 45 15N | 12 16E |
| 14 | Chiggiogna | 46 24N | 8 51E |
| 10 | Chigule | 43 35N | 19 49E |
| 26 | ‡Chihuahua | 30 0N | 106 0W |
| 7 | Chihoy | 39 15N | 121 39E |
| 26 | Chilcotin, Ft. | 53 0N | 125 6 |
| 11 | Childer, L. | 40 57N | 43 14E |
| 23 | Chilmtti | 29 21N | 81 39E |
| 28 | Chilia | 35 0S | 71 9W |
| 23 | Chilka, Lake of | 19 40N | 85 35E |
| 24 | Chillagey | 16 50N | 76 28E |
| 28 | Chillan Volcano | 36 0S | 69 9W |
| 15 | Chillaron | 49 6N | 2 20W |
| 27 | Chillicothe | 39 28N | 82 57W |
| 14 | Chillon | 46 26N | 6 55E |
| 23 | Chilmary | 25 38N | 89 45E |
| 28 | ‡Chiloë Isle | 42 40S | 73 30W |
| 14 | Chimay | 50 3N | 4 20E |
| 25 | Chin | 29 56N | 120 2E |
| 1 | ‡China | 30 0N | 110 0E |
| 28 | Chinare | 12 20N | 71 30W |
| 15 | Chinchilla | 38 53N | 1 45W |
| 22 | ‡Chinese Empire | 38 0N | 100 0E |
| 25 | Chinese Wall | 41 6N | 115 0E |
| 25 | Ching | 37 59N | 115 21E |
| 22 | Chiny | 49 45N | 5 20E |
| 6 | Chinon | 47 8N | 0 22E |
| 23 | Chinraipatam | 12 58N | 76 30E |
| 25 | Chin-si | 29 36N | 102 18E |
| 18 | Chioggia | 45 15N | 12 20E |
| 28 | Chipana | 21 2S | 70 8W |
| 26 | §Chipewyans | 57 5N | 113 30W |
| 3 | Chippenham | 51 28N | 2 6W |
| 26 | §Chippewas | 46 0N | 89 0W |
| 3 | Chipping Camden | 52 3N | 1 49W |
| 3 | Chipping Norton | 51 58N | 1 34W |
| 3 | Chipping Ongar | 51 43N | 0 14E |
| 3 | Chipping Sodbury | 51 31N | 2 21W |
| 28 | Chira | 4 30S | 80 30W |
| 11 | Chiragliukirue | 37 45N | 33 0E |
| 23 | Chircari | 25 20N | 79 41E |
| 11 | Chirkiss | 40 30N | 32 55E |
| 20 | Chirra I. | 39 35N | 9 42E |
| 10 | Chirza | 44 2N | 22 52E |
| 23 | Chitriya | 27 40N | 80 40E |
| 22 | ‡Chittagong | 22 15N | 92 25E |
| 22 | Chittagong, R | 22 14N | 91 52E |
| 23 | Chittore | 24 52N | 74 35E |
| 19 | Chiusa | 44 27N | 7 50E |
| 19 | Chiusano | 43 14N | 11 4E |
| 19 | Chiusi | 43 42N | 11 57E |
| 15 | Chiva | 39 29N | 0 46W |
| 19 | Chivaso | 45 15N | 7 54E |
| 13 | Chincala | 36 52N | 21 54E |
| 18 | Chlumetz | 50 8N | 15 26E |
| 25 | Chndin | 29 46N | 102 1E |
| 7 | Chin kier | 50 40N | 5 29E |
| 27 | Chocktawatchie Bay | 30 30N | 86 41W |
| 26, 27 | §Choctaws | 34 0N | 97 30W |
| 27 | Choctaws | 33 20N | 89 30W |
| 28 | Choco, Bay of | 3 35N | 78 0W |
| 23 | Choky | 22 15N | 78 21E |
| 6 | Chollett | 47 3N | 0 50W |
| 12 | Cholm | 57 1N | 31 0E |
| 12 | Cholmogori | 64 5N | 41 30E |
| 18 | Cholujow | 50 12N | 24 30E |
| 28 | Chomas | 32 58S | 67 6W |
| 23 | Chomtah | 21 40N | 80 19E |
| 28 | Chonos, Archipelago of | 15 30S | 74 30W |
| 23 | Chooiroo | 28 21N | 75 5E |
| 3 | Chorley | 53 40N | 2 30W |
| 9 | Chorzele | 53 15N | 20 58E |
| 23 | Chotier | 21 35N | 70 1E |
| 18 | Chotyni | 48 31N | 26 29E |
| 2 | Chouia | 56 50N | 41 40E |
| 25 | Chou-kia | 25 55N | 115 55E |
| 25 | Chouingan | 27 58N | 120 30E |
| 25 | Chouitchou | 28 29N | 115 5E |
| 23 | Choong | 31 18N | 73 68E |
| 25 | Chounhing | 27 39N | 119 21E |
| 23 | Choorra | 31 10N | 72 15E |
| 15 | Chozas | 40 45N | 3 48W |
| 12 | Chriastchevka | 54 7N | 49 20E |
| 17 | Chrimitschan | 50 50N | 12 23E |
| 9 | Christburg | 53 55N | 19 20E |
| 3 | Christchurch | 50 46N | 1 41W |
| 10 | Christiana | 42 1N | 21 55E |
| 2 | Christiana | 59 50N | 10 20E |
| 10 | Christiana Isles | 34 55N | 26 7E |
| 2 | Christiansaud | 59 10N | 7 40E |
| 27 | Christiansburgh | 37 10N | 69 7W |
| 26 | Christianshaab | 68 50N | 59 40W |
| 12 | Christianstad | 56 10N | 14 17E |
| 2 | Christinostad | 62 25N | 21 30E |
| 18 | Chrudim | 49 56N | 15 51E |
| 18 | Chrzanow | 15 10N | 19 17E |
| 3 | Chudleigh | 50 37N | 3 35W |
| 12 | Chugorska | 63 51N | 57 30E |
| 23 | Chumbul, R. | 26 15N | 77 10E |
| 3 | Chumleigh | 50 55N | 3 53W |
| 23 | Chumpawut | 29 12N | 80 6E |
| 28 | Chumpi | 15 0S | 74 0W |
| 25 | Chun | 30 29N | 103 19E |
| 23 | Chunargur | 25 8N | 82 45E |
| 23 | Chund | 31 18N | 71 45E |
| 23 | Chunda | 23 44N | 82 25E |
| 23 | Chundepoor | 22 9N | 81 50E |
| 23 | Chunderpoor | 21 55N | 83 15E |
| 23 | Chundeyrey | 24 50N | 78 5E |
| 23 | Chundowsy | 28 28N | 79 29E |
| 22, 25 | Chunking | 30 46N | 106 6E |
| 25 | Chun-ning | 24 41N | 109 3E |
| 22, 25 | Chunte | 37 5N | 114 30E |
| 4 | Chuntop, R. | 23 28S | 16 0E |
| 23 | Chuppra | 24 25N | 76 45E |
| 23 | Chuprah | 26 6N | 84 39E |
| 25 | Chuquisaca | 19 1S | 64 33W |
| 28 | Chuquito | 16 0S | 70 0W |
| 23 | Churacnoty | 22 21N | 86 39E |
| 2 | ‡Church, States of the | 43 6N | 12 40E |
| 3 | Church Stretton | 52 32N | 2 49W |
| 26 | Churchill | 61 0N | 100 6W |
| 5 | Churchill | 54 24N | 7 51W |
| 26 | Churchill, Fort | 58 30N | 94 30W |
| 26 | Churchill, R. | 57 20N | 166 0 |
| 5 | Churchtown | 52 8N | 6 55W |
| 23 | Chuika | 23 55N | 82 58E |
| 23 | Chuisecree | 32 5N | 77 21E |
| 22 | Chusan, Isle | 30 35N | 121 50E |
| 11 | Chutlee | 36 6N | 37 0E |
| 23 | Chutiiah | 23 34N | 85 19E |
| 23 | Chutra | 24 20N | 84 50E |
| 23 | Chuttengurk | 28 45N | 73 5E |
| 11 | Ciallah | 37 14N | 38 52E |
| 28 | Ciara or Vd. de Forte | 3 45S | 38 20W |
| 22 | Cicacole | 18 19N | 84 2E |
| 26 | Cicoa Bay | 18 15N | 71 0W |
| 25 | Cici-Chan, Lake | 34 30N | 117 30E |
| 18 | Ciezkowice | 49 46N | 20 58E |
| 18 | Cili | 46 14N | 15 18E |
| 8 | Cillershoek | 51 46N | 4 33E |
| 28 | Cima | 14 30S | 40 34W |
| 18 | Cima di Jazz | 46 2N | 7 53E |
| 21 | Cimbebas | 18 30S | 15 0E |
| 18 | Cimadera | 46 4N | 9 3E |
| 26 | Cinaloa | 26 6N | 108 30W |
| 27 | Cinamatti | 39 10N | 84 10W |
| 26 | Cincinnati | 39 6N | 84 15W |
| 28 | Cincora | 13 23S | 41 5W |
| 7 | Ciney | 50 17N | 6 7E |
| 19 | Cingolo | 43 24N | 13 11E |
| 28 | Cinti | 20 30S | 04 20W |
| 15 | Cistra | 38 47N | 9 17W |
| 28 | Ci tra | 0 27S | 47 15W |
| 16 | Ciperez | 41 6N | 6 14W |
| 19 | Cipricoglia Isles | 41 34N | 9 21E |
| 12 | ‡Circassia | 42 40N | 44 0E |
| 20 | Circello, Cape | 41 12N | 13 0E |
| 20 | Circello | 39 38N | 15 53E |
| 3 | Cirencester | 51 43N | 1 58W |
| 15 | Cis | 43 13N | 7 58W |
| 15 | Cisla | 41 4N | 5 0W |
| 28 | Citera | 5 59N | 77 0W |
| 20 | Citerna | 41 34N | 12 48E |
| 19 | Citta Nuovo | 44 48N | 10 34E |
| 19 | Cita Nuova | 43 29N | 13 40E |
| 19 | Cita S. Pietro | 44 29N | 11 40E |
| 20 | CittaVecchia | 35 51N | 14 24E |
| 19 | CittaVecchia | 42 4N | 11 44E |
| 19 | Cittadella | 45 38N | 11 48E |
| 10 | Cittanuova | 41 37N | 20 38E |
| 11 | Citte Gale | 35 37N | 36 8E |
| 15 | ‡Ciudad Real | 39 0N | 4 0W |
| 17 | Ciudad Rodrigo | 40 38N | 6 27W |
| 15 | ‡Ciudadelea | 40 1N | 3 54E |
| 19 | Cividale | 46 4N | 13 27E |
| 19 | Cividale | 45 4N | 10 31E |
| 19 | Civila Reale | 42 38N | 13 6E |
| 20 | CivitaNuova | 41 40N | 14 22E |
| 20 | Civitare | 41 45N | 15 15E |
| 6 | Civray | 46 33N | 0 21E |
| 13 | Cizina | 37 8N | 22 40E |
| 7 | Clabbecke | 50 54N | 4 57E |
| 4 | Clackmannan | 56 7N | 3 48W |
| 5 | Clady | 54 51N | 6 32W |
| 5 | Claggan | 53 34N | 16 4W |
| 27 | Claiborne | 31 15N | 87 45W |
| 5 | Clam | 53 18N | 6 40W |
| 6 | Clairvaux | 48 10N | 4 49E |
| 6 | Claise, R. | 46 49N | 1 5E |
| 6 | Clamecy | 47 39N | 3 34E |
| 3 | Clare | 52 5N | 0 34E |
| 5 | Clare | 52 50N | 8 51W |
| 5 | Clare | 53 44N | 8 53W |
| 5 | Clare Isle | 53 52N | 9 50W |
| 29 | Claremont Isle | 13 40S | 143 44E |
| 9 | Clarence, R. | 69 59N | 141 0W |
| 29 | Clarence Strait | 12 10S | 130 40E |
| 14 | Clarens | 40 27N | 0 52E |
| 6 | Clargues | 43 34N | 2 8E |
| 27 | Clarksburgh | 39 15N | 80 10W |
| 27 | Clarksville | 31 34N | 87 59W |
| 27 | Clarksville (Tenessee) | 36 30N | 87 12W |
| 5 | Clashmore | 52 1N | 7 49W |
| 19 | Classe | 44 24N | 12 12E |
| 4 | Clatsop Fort | 46 25N | 124 0W |
| 4 | Clatt | 51 21N | 2 51W |
| 4 | Clava | 56 52N | 3 8W |
| 7 | Clavien | 50 27N | 5 19E |
| 4 | Claygate | 55 8N | 2 56W |
| 27 | Claytonvill | 34 59N | 83 13W |
| 5 | Clear, Cape | 51 26N | 9 28W |
| 26 | Clear Water Lake | 56 30N | 74 39W |
| 27 | Clearfield | 41 5N | 78 17W |
| 7 | Clemency | 49 36N | 5 53E |
| 10 | Clementi | 42 24N | 20 7E |
| 19 | Clemeniino | 42 10N | 11 41E |
| 3 | Cleobury Mortimer | 52 23N | 2 27W |
| 26 | Clerke's Isle | 63 25N | 170 0W |
| 28 | Clerke's Rocks | 54 50S | 35 6W |
| 6 | Clermont | 49 24N | 2 26E |
| 6 | Clermont | 45 49N | 3 9E |
| 18 | Clermont | 50 43N | 5 55E |
| 26 | Clermos Band | 36 40N | 95 51W |
| 27 | Cleveland B. | 19 26S | 140 50E |
| 27 | Cleveland (Ohio) | 41 30N | 77 32W |
| 16 | ‡Cleves | 51 0N | 7 0E |
| 8, 16 | Cleves | 51 47N | 6 5E |
| 5 | Clew Bay | 53 53N | 6 45W |
| 3 | Clifton | 51 28N | 2 35W |
| 44 | Clifton Pt. | 69 5N | 117 35W |
| 8 | Climmen | 50 53N | 5 54E |
| 23 | Clindoor | 19 1N | 82 22E |
| 4 | Cluuot | 58 3N | 4 30W |
| 27 | Clinton | 35 0N | 78 10W |
| 3 | Clitheroe | 53 52N | 2 23W |
| 29 | Cloates Point | 22 30S | 113 40E |
| 5 | Clogh | 54 58N | 6 17W |
| 5 | Cloghan | 53 15N | 7 49W |
| 5 | Clogheen | 52 17N | 7 59W |
| 5 | Clogher | 53 50N | 6 13W |
| 5 | Clogher Head | 53 47N | 6 12W |
| 5 | Clonagowan | 53 11N | 7 18W |
| 5 | Clonakilty | 51 37N | 8 51W |
| 5 | Clonakilty Bay | 51 35N | 8 50W |
| 5 | Clonakinny | 52 51N | 7 48W |
| 5 | Clonard | 53 27N | 7 0W |
| 5 | Clonasley | 53 8N | 7 32W |
| 5 | Clondegad | 52 45N | 9 2W |
| 5 | Clondelaw | 52 38N | 9 15W |
| 5 | Clonegal | 52 43N | 6 40W |
| 5 | Clones | 54 12N | 7 13W |
| 5 | Clonibret | 54 12N | 6 51W |
| 5 | Clonmell | 52 20N | 7 42W |
| 5 | Clonulty | 53 20N | 8 5W |
| 5 | Cloonfeale | 52 28N | 9 25W |
| 5 | Clough | 54 16N | 5 51W |
| 3 | Cloughton | 54 21N | 6 26W |
| 5 | Cloy, Pa | 54 20N | 9 45W |
| 5 | Cloyne | 51 52N | 8 6W |
| 4 | Clune | 56 45N | 3 38W |
| 4 | Clunie | 56 33N | 3 28W |
| 6 | Cluny | 46 26N | 4 43E |
| 4 | Cluny (Perthshire) | 56 43N | 3 49W |
| 19 | Cluse | 46 4N | 6 34E |
| 19 | Clusone, R. | 44 58N | 7 6E |
| 19 | Clusone | 45 54N | 9 54E |
| 29 | Cluster of Low Islands | 22 0S | 114 15E |
| 5 | Clydagh | 53 19N | 9 9W |
| 4 | Clyde, R. | 55 44N | 3 55W |
| 4 | Clyde Canal | 55 57N | 4 5W |
| 26 | Clyde, R. (Baffin's Bay) | 70 10N | 70 30W |
| 13 | Clyma Apano | 38 24N | 22 0E |
| 3 | Clynnog | 53 2N | 4 20W |
| 7 | Cnoke | 51 23N | 3 18E |
| 25 | Co Kiang | 28 59N | 106 0E |
| 13 | Co Komiso | 38 58N | 23 27E |
| 15 | Co Real | 38 33N | 7 42W |
| 5 | Coagh | 54 38N | 6 38W |
| 3 | Coalbrookdale | 52 39N | 2 29W |
| 21 | Coanza, R. | 9 15S | 17 0E |
| 19 | Coarso | 45 5N | 9 56E |
| 28 | Coary, or Alvellos | 3 30S | 63 20W |
| 28 | Coary, R. | 5 30S | 65 0W |
| 15 | Cobeta | 40 48N | 2 12W |
| 3 | Cobham | 51 20N | 0 23W |
| 28 | Cobija | 22 29S | 70 10W |
| 2, 17 | Coblentz | 50 22N | 7 38E |
| 17 | ‡Cobourg | 50 38N | 11 20E |
| 17 | ‡Cobourg | 49 37N | 7 17E |
| 29 | Cobourg Peninus | 1 10S | 132 5E |
| 17 | Coburg | 50 15N | 10 56E |
| 28 | Cochabamba | 17 10S | 65 35W |
| 23 | Cochimed | 56 5N | 89 0E |
| 22 | Cochin | 9 58N | 76 20E |
| 10 | Cochina | 39 57N | 25 23E |
| 22 | ‡Cechinchina | 15 0N | 107 0E |
| 26 | Cockburn Isle | 70 30N | 80 0W |
| 28 | Cockburn Chan. | 54 30S | 71 50W |
| 29 | Cockburn, Mount | 16 5S | 128 10E |
| 29 | Cockell Is. | 15 50S | 124 25E |
| 3 | Cockerham | 53 57N | 2 54W |
| 3 | Cockermouth | 54 40N | 3 20W |
| 5 | Cockhill | 55 9N | 7 25W |
| 7 | Coclair | 51 7N | 2 58E |
| 11 | Cocson | 37 28N | 36 30E |
| 26 | Corumel | 20 15N | 86 55W |
| 5 | Cod's Head | 51 40N | 10 5W |
| 28 | Codary, R. | 3 40S | 61 55W |
| 10 | Codja Balkan Mountains | 42 30N | 22 50E |
| 4 | Codrach | 56 54N | 4 44W |
| 19 | Codogno | 45 10N | 9 45E |
| 19 | Codroipo | 45 56N | 13 56E |
| 20 | Codungrianus | 40 37N | 8 36E |
| 23 | Coel | 27 54N | 78 3E |
| 16 | Coesfield | 51 58N | 7 9E |
| 18 | Coeyghem | 50 45N | 3 19E |
| 29 | Coffin Bay | 34 25S | 135 27E |
| 15 | Colrentes | 39 12N | 1 20W |
| 3 | Coggeshall | 51 53N | 0 40E |
| 6 | Cognac | 45 44N | 0 19W |
| 19 | Cogne | 45 37N | 7 20E |
| 26 | Cobanla | 27 20N | 101 30W |
| 4 | Coignashie | 57 15N | 4 7W |
| 23 | Coille | 26 33N | 85 34E |
| 3 | Coimbatoor | 11 5N | 76 58E |
| 15 | Coimbra | 40 13N | 8 27W |
| 18 | Col de Couz | 46 8N | 7 47E |
| 18 | Col de Ferret | 45 55N | 7 5E |
| 18 | Col Colexe | 46 7N | 6 53E |
| 18 | Col de Tauverge | 46 4N | 6 50E |
| 18 | Col de Oran | 46 59N | 7 27E |
| 29 | Colar | 13 13N | 78 12E |
| 9 | Colberg | 54 10N | 15 38E |
| 3 | Colchester | 51 35N | 0 53E |
| 17 | Colditz | 51 7N | 12 46E |
| 4 | Coldstream | 55 39N | 2 15W |
| 23 | Coleea | 22 20N | 90 26E |
| 15 | Colejares | 37 42N | 3 16W |
| 5 | Coleraine | 55 8N | 6 43W |
| 3 | Coleshill | 52 30N | 1 43W |
| 28 | Coles Point | 17 41S | 71 30W |
| 4 | Colgrave Sound | 60 40N | 1 0W |
| 19 | Colico | 46 7N | 9 23E |
| 11 | Colimo | 41 40N | 35 25E |
| 15 | Colimos | 40 54N | 7 5W |
| 4 | Coll, Isle | 56 37N | 6 33W |
| 15 | Collados | 40 41N | 2 8W |
| 19 | Collalto | 46 12N | 13 5E |
| 15 | Collanzo | 43 15N | 5 36W |
| 19 | Colazone | 42 55N | 12 24E |
| 19 | Colle | 43 26N | 11 2E |
| 29 | Colher Bay | 16 24S | 124 40E |
| 4 | Colliethie | 57 26N | 2 53W |
| 3 | Collington | 52 15N | 2 30W |
| 4 | Collinsburgh | 56 14N | 2 52W |
| 5 | Collinstown | 53 39N | 6 15W |
| 22 | Collomandous | 2 20N | 73 20E |
| 5 | Collon | 53 50N | 6 29W |
| 18 | Collonge | 46 14N | 6 11E |
| 3 | Collumpton | 50 51N | 3 23W |
| 15 | Colmenar | 40 40N | 3 46W |
| 6 | Colmar | 48 7N | 7 20E |
| 4 | Colmonell | 55 9N | 4 49W |
| 3 | Colne | 53 5N | 2 16W |
| 29 | Colo, R. | 33 20S | 150 30E |
| 17 | Cologne | 50 58N | 6 57E |
| 13 | Colognia, C. | 38 14N | 21 25E |
| 18 | Colombey le Fort | 46 18N | 6 58E |
| 28 | Colonia | 34 25S | 57 30W |
| 4 | Colonsay, I. | 56 6N | 6 11W |
| 5 | Coloony | 54 11N | 8 27W |
| 26 | Colorado, R. | 30 58N | 108 0W |

| Map | Name | Lat. | Long. |
|---|---|---|---|
| 28 | Colorado, R. | 38 30s | 65 0w |
| 3 | Columb Major St | 50 26N | 4 58w |
| 27 | Columbus | 36 45N | 89 0w |
| 26 | Columbia, R. | 46 5N | 124 0w |
| 27 | Columbia | 31 14N | 85 18w |
| 27 | Columbia | 34 0N | 80 58w |
| 26 | Columbia | 54 30N | 125 0w |
| 27 | Columbia, N. Carolina | 35 50N | 76 0w |
| 26 | Columbia, S. Carolina | 34 0N | 81 3w |
| 27 | Columbia (Kentucky) | 37 5N | 85 5w |
| 27 | Columbia (Mississippi) | 31 15N | 89 55w |
| 27 | Columbia (Tennessee) | 35 30N | 87 0w |
| 27 | ‡Columbus (Ohio) | 40 0N | 82 55w |
| 27 | Columbus | 39 14N | 85 47w |
| 27 | Columbus | 33 20N | 88 20w |
| 26 | Colville, R. | 70 20N | 150 30w |
| 8 | Colynsplaat | 51 36N | 3 52E |
| 19 | Comachio | 44 46N | 12 10E |
| 3 | Combe Basset | 51 3N | 1 53w |
| 8 | Combe Martin | 51 12N | 4 3w |
| 7 | Comblain | 50 33N | 5 36E |
| 19 | Comeglians | 46 30N | 12 52E |
| 19 | Comero, M. | 43 36N | 13 33E |
| 4 | Cometary | 56 31N | 0 18w |
| 2 | Comino, Cape | 40 33N | 9 48E |
| 6 | Commercy | 48 46N | 5 38E |
| 19 | Como | 45 48N | 9 15E |
| 19 | Como, Lake | 46 5N | 9 19E |
| 17 | Comonster | 50 18N | 6 3E |
| 42, 21 | Comoro | 11 38s | 43 30E |
| 18 | Compatsch | 47 58N | 10 22E |
| 18 | Compo d'Istria | 45 40N | 13 47E |
| 20 | Compo Marino | 41 58N | 15 2E |
| 6 | Compeigne | 49 28N | 2 54E |
| 19 | Compiano | 44 34N | 9 40E |
| 3 | Compton | 51 2N | 1 1w |
| 4 | Comrie | 56 24N | 3 57w |
| 23 | Conay | 25 45N | 72 21E |
| 28 | Conceicao | 18 30s | 42 9w |
| 26 | Concepcion Bay | 47 30N | 52 30w |
| 28 | Concepcion | 15 58s | 61 30w |
| 28 | Concepcion | 36 47s | 72 50w |
| 28 | Concepcion | 28 0s | 55 30w |
| 28 | Concepcion, Bay of | 36 30s | 72 50w |
| 20 | Conception | 29 59N | 109 0w |
| 28 | Conception | 32 25s | 58 3w |
| 23 | Conchon | 25 5N | 88 50E |
| 26 | Concord | 43 0N | 71 30w |
| 19 | Concordia | 45 45N | 12 46E |
| 19 | Concordia | 44 54N | 11 3E |
| 27 | Concordia | 31 47N | 91 45w |
| 15 | Condas | 43 35N | 5 40w |
| 23 | Condagaw | 20 40N | 82 29E |
| 6 | Conde | 47 32N | 1 0w |
| 27 | Conder-porh | 41 50N | 78 21w |
| 6 | Condom | 43 58N | 0 14E |
| 21 | ConduciaBay | 14 30s | 40 30E |
| 13 | Condura | 38 9N | 22 22E |
| 19 | Conea, R. | 43 59N | 13 27E |
| 19 | Conegliano | 45 52N | 12 29E |
| 16 | Conegera Isles | 39 9N | 2 55E |
| 9 | Conenick | 52 28N | 13 38E |
| 15 | Conejares | 41 48N | 1 59w |
| 19 | Confelice | 44 35N | 11 48E |
| 6 | Confoleus | 46 13N | 0 43E |
| 25 | Cong | 34 50N | 113 20E |
| 28, 21 | Congo | 14 3s | 75 20E |
| 21 | Congo, R. or Zaire | 6 0s | 12 20E |
| 3 | Congresbury | 51 22N | 2 47w |
| 19 | Coni | 44 22N | 7 49E |
| 15 | Conil | 36 16N | 6 2w |
| 9 | Conitz | 53 42N | 17 34E |
| 7 | Conjoue | 50 17N | 0 5E |
| 5 | Conn, Lough | 54 5N | 9 10w |
| 5 | Conna | 52 6N | 8 6w |
| 20 | ‡Connecticut | 41 30N | 72 30w |
| 27 | Connecticut, R. | 43 0N | 72 0w |
| 4 | Connel | 56 28N | 5 27w |
| 29 | Conobo, I. | 8 40s | 119 40E |
| 7 | Consdorf | 49 48N | 6 22E |
| 19 | Conselve | 45 12N | 11 58E |
| 27 | Constance, R. | 29 28N | 92 26w |
| 14, 17, 18 | ‡Constance | 47 40N | 9 10E |
| 18 | Constance, Lake of | 47 36N | 9 20E |
| 15 | Constantina | 37 46N | 5 37w |
| 21 | Constantineh | 36 19N | 6 30E |
| 10 | ‡Constantinople | 41 1N | 28 58E |
| 28 | Constitution Cove | 23 25s | 70 45w |
| 15 | Consuegra | 39 28N | 3 39w |
| 28 | Contagem | 17 1s | 41 50w |
| 6 | Contal | 44 32N | 2 38E |
| 23 | Contanagur | 25 53N | 88 32E |
| 6 | Contances | 49 5N | 1 25w |

| Map | Name | Lat. | Long. |
|---|---|---|---|
| 28 | Contas, R. | 14 25s | 41 0w |
| 18 | Conters | 46 39N | 9 34E |
| 20 | Contessa | 37 44N | 13 8E |
| 20 | Contessa | 38 9N | 15 32E |
| 7 | Conticq | 51 8N | 4 27E |
| 4 | Contin | 57 34N | 4 32w |
| 15 | Contreras | 39 31N | 1 32w |
| 10 | Contuma | 46 30N | 26 10E |
| 13 | Convent, I. | 36 14N | 21 2E |
| 28 | Conventos | 28 30s | 50 39w |
| 20 | Conversano | 41 56N | 17 6E |
| 5 | Convoy | 54 50N | 7 38w |
| 3 | Conway | 53 17N | 3 50w |
| 20 | Conza | 40 51N | 15 15E |
| 21 | Coobly | 10 22N | 4 40E |
| 29 | Coodradgehee, R. | 35 30s | 153 35E |
| 29 | Cook | 33 30s | 150 20E |
| 21 | Cooka | 13 27N | 19 15E |
| 26 | Cook's Inlet | 60 0N | 152 29w |
| 5 | Cookstown | 54 38N | 6 42w |
| 5 | Coolakenny | 52 47N | 6 37w |
| 5 | Coolbuy | 52 46N | 6 30w |
| 5 | Coole | 53 43N | 7 20w |
| 21 | Comassie | 6 45N | 1 24w |
| 29 | Cooper Point | 17 30s | 145 8E |
| 27 | Cooperstown | 42 35N | 75 3w |
| 44 | Coopischegaw | 52 50N | 71 30w |
| 29 | Cooroo | 36 0s | 139 36E |
| 32 | Coorsah | 26 2N | 89 39E |
| 27 | Coosa, R. | 33 10N | 86 30w |
| 5 | Cootehill | 54 3N | 7 6w |
| 13 | Copaki | 38 27N | 22 9E |
| 5 | Copeland Isle | 54 42N | 5 25w |
| 2 | Copenhagen | 55 42N | 12 31E |
| 18 | Copet | 46 19N | 6 12E |
| 4 | Copnahow, H. | 57 18N | 4 37w |
| 4 | Copinsha, Isle | 58 58N | 2 44w |
| 39 | CopperMines | 9 12N | 86 15E |
| 26 | Coppermine, R. | 66 0N | 115 0w |
| 20 | Copperino | 40 17N | 18 5E |
| 3 | Coquet Isle | 55 20N | 1 30w |
| 28 | Coquimbo | 29 55s | 71 7w |
| 20 | Coquinas, R. | 40 59N | 8 50E |
| 21 | Cora | 15 50N | 3 10E |
| 28 | Coracha | 26 35s | 68 17w |
| 23 | Corallya | 23 55N | 90 45E |
| 28 | Corangas | 19 1s | 68 33w |
| 7 | Corbaix | 50 39N | 4 42E |
| 7 | Corbeeck | 50 52N | 4 39E |
| 6 | Corbeil | 48 39N | 2 30E |
| 18 | Corbiere | 46 40N | 7 7E |
| 3 | Corby | 52 49N | 0 30w |
| 11 | Corde | 27 8N | 40 10E |
| 6 | Cordes | 44 3N | 2 0E |
| 19 | Cordevole, R. | 46 15N | 11 59E |
| 28 | Cordillera de los Andes | 32 0s | 69 30w |
| 28 | Cordillera, General | 11 0s | 62 0w |
| 15 | Cordobilla | 39 3N | 6 20w |
| 28 | ‡Cordova | 32 0s | 63 59w |
| 15 | Cordova | 38 3N | 4 50w |
| 19 | Cordovado | 45 51N | 12 50E |
| 6 | Cordouan Tower | 45 37N | 1 10w |
| 7 | Coreunne | 50 16N | 4 43E |
| 28 | Corentyn, R. | 5 50N | 56 47w |
| 3 | Corfe Castle | 50 39N | 2 3w |
| 2, 10 | Corfu | 39 30N | 19 45E |
| 15 | Coria | 37 15N | 6 3w |
| 13 | Corico | 37 49N | 22 54E |
| 16 | Corine | 43 16N | 8 44w |
| 13 | Corinth | 37 54N | 22 54E |
| 13 | Corinth, Bay of | 38 0N | 22 54E |
| 15 | Corinscada | 41 0N | 7 5w |
| 5 | Cork | 51 54N | 8 26w |
| 5 | Cork Harbour | 52 48N | 8 10w |
| 6 | Corlay | 48 18N | 2 55w |
| 19 | Corlemiglio | 44 33N | 8 16E |
| 20 | Corleone | 37 48N | 13 10E |
| 9 | Corlin | 55 4N | 15 57E |
| 11 | Cormachitti | 35 17N | 32 53E |
| 5 | Cormanstown | 53 38N | 6 14w |
| 14 | Cormoret | 47 11N | 7 3E |
| 15 | Cornadeda | 41 19N | 0 52E |
| 4 | Cornaighmore | 56 33N | 6 55w |
| 29 | Corner Inlet | 38 42s | 146 30E |
| 20 | Corneto | 40 26N | 16 2E |
| 19 | Corneto | 42 15N | 11 44E |
| 20 | Cornisi | 37 52N | 12 28E |
| 26 | Cornwallis Isle | 57 0N | 95 0w |
| 28 | ‡Coro | 11 24N | 69 47w |
| 4 | Coro Castle | 56 41N | 3 22w |
| 28 | Coro Corto | 33 30s | 67 30w |
| 28 | Corona | 8 0N | 64 50w |
| 5 | Coronary | 54 0N | 7 1w |
| 18 | Coronata Isle | 43 50N | 15 20E |
| 29 | Coronation Isle | 15 5N | 125 0w |
| 26 | Coronation Gulf | 68 0N | 110 0w |
| 15 | Coronil | 37 6N | 5 41w |
| 28 | Corora | 10 29N | 70 32w |
| 28 | Corpus | 27 0s | 55 30w |
| 6 | Correze, R. | 45 12N | 1 40E |
| 4 | Corrie | 55 43N | 5 8w |

| Map | Name | Lat. | Long. |
|---|---|---|---|
| 5 | Corrib, Lough | 53 28N | 9 5w |
| 26 | Corrientes Cape | 20 25N | 105 30w |
| 4 | Corselle | 46 50N | 6 58E |
| 3 | Corsham | 51 27N | 2 10w |
| 19 | Corsica | 42 10N | 9 0E |
| 21 | Corsica Bay | 1 57N | 9 39E |
| 4 | Corsill | 55 0N | 5 4w |
| 15 | Corso | 40 50N | 8 7w |
| 2 | Corso Cape | 43 2N | 9 24E |
| 15 | Corsom | 42 59N | 8 47w |
| 7 | Corspel | 51 7N | 5 14E |
| 10 | Cartstele | 44 15N | 23 21E |
| 4 | Cortachy | 56 45N | 3 2w |
| 19 | Corte | 42 20N | 9 7E |
| 15 | Corte Figuira | 37 21N | 7 53w |
| 19 | Cortellazzo | 45 31N | 12 40E |
| 7 | Cortemarca | 51 3N | 3 4E |
| 7 | Cortenaecken | 50 52N | 5 4E |
| 7 | Cortenhasch | 50 54N | 5 16E |
| 15 | Cortes | 42 0N | 1 3w |
| 7 | Cortesem | 50 53N | 5 26w |
| 8 | Cortgene | 51 32N | 3 48E |
| 15 | Corticada | 39 41N | 7 54w |
| 3 | Cortin | 54 43N | 7 62w |
| 19 | Cortona | 43 18N | 11 59E |
| 5 | Cortown | 53 35N | 7 55w |
| 20 | Cortrone | 39 9N | 17 9E |
| 19 | Cornualdo | 43 38N | 13 3E |
| 15 | Corunna | 43 23N | 8 11w |
| 11 | Corus | 36 50N | 36 58E |
| 27 | Corydon | 38 11N | 86 5w |
| 20 | Corvaro | 42 20N | 13 52E |
| 11 | Cos | 36 50N | 27 10E |
| 11 | Cos, Gulf of | 36 45N | 27 20E |
| 20 | Coscia | 39 52N | 8 12E |
| 7 | Cosen | 50 50N | 5 16E |
| 20 | Cosenza | 39 19N | 16 17E |
| 4 | Coshaville | 56 37N | 3 59w |
| 9 | Coslin | 55 12N | 16 18E |
| 21 | Cosmoleda | 9 30s | 48 0E |
| 6 | Cosné | 47 25N | 2 58E |
| 27 | Coss Lake | 47 35N | 95 10w |
| 13 | Cossona | 38 30N | 21 55E |
| 19 | Cossanay | 46 37N | 6 31E |
| 5 | Costello | 53 17N | 9 31w |
| 10 | Costurlu | 41 23N | 22 46E |
| 14 | Cosuve | 47 28N | 7 7E |
| 16 | Coswig | 51 52N | 12 30E |
| 28 | Cotagaita | 20 37s | 65 20w |
| 27 | Cote Blanche Bay | 29 28N | 91 30w |
| 16 | Cothen | 51 45N | 12 2E |
| 28 | Cotopaxi Mount | 0 45s | 79 16w |
| 23 | Cotul | 23 28N | 79 32E |
| 25 | Couchi | 32 20N | 115 30E |
| 25 | Couchonipon | 36 29N | 103 20E |
| 14 | Coudre | 46 19N | 6 22E |
| 7 | Couillet | 50 25N | 4 29E |
| 25 | Coulanso | 37 35N | 102 43E |
| 27 | Coulbourn | 44 0N | 78 5w |
| 26 | Council Bluff | 41 30N | 95 40w |
| 22 | ‡Country of Tchoukchis | 67 0N | 175 0E |
| 7 | Courcelle | 50 28N | 4 24E |
| 5 | Courclare | 52 42N | 9 24w |
| 7 | Cour S Etienne | 50 38N | 4 36E |
| 19 | Courgne | 45 23N | 7 40E |
| 22 | Courjeanal | 30 0N | 74 0E |
| 12 | ‡Courland | 56 30N | 23 30E |
| 14 | Courroux | 47 22N | 7 23E |
| 7 | Coursel | 51 4N | 5 15E |
| 14 | Court | 47 14N | 7 20E |
| 27 | Courteanreire | 45 44N | 91 0w |
| 14 | Courtemache | 47 28N | 7 2E |
| 6 | Courtenay | 48 3N | 3 8E |
| 6 | Courthezon | 44 6N | 4 54E |
| 27 | Courtland | 42 30N | 76 20w |
| 14 | Courtray | 50 49N | 3 16E |
| 6 | Cousance | 46 32N | 5 25E |
| 21 | Cousea | 11 46N | 11 50w |
| 25 | Coutcen | 26 42N | 118 50E |
| 7 | Couture | 50 42N | 4 29E |
| 6 | Coutras | 45 3N | 0 6w |
| 26 | Coutt's Inlet | 71 55N | 74 0w |
| 7 | Couvin | 50 3N | 4 30E |
| 15 | Covatillas | 41 7N | 3 55w |
| 5 | Cove | 51 52N | 8 15w |
| 3 | Coventry | 2 25N | 1 30w |
| 15 | Covilla | 40 19N | 7 26w |
| 27 | Covington | 35 30N | 89 36w |
| 27 | Covington | 40 13N | 87 15w |
| 27 | Covington | 37 38N | 80 1w |
| 28 | Covos | 24 29s | 64 29w |
| 26 | Covovale | 17 0N | 99 35w |
| 5 | Cow I. | 51 35N | 10 20w |
| 3 | Cowes | 50 47N | 1 16w |
| 3 | Cowbridge | 51 28N | 3 26w |
| 23 | Coweddy | 23 26N | 90 35E |
| 29 | Cowie | 38 0s | 141 25E |
| 11 | Coxo | 35 20N | 26 28E |
| 23 | Coyelhoodah | 19 55N | 81 6E |
| 28 | Coy Inlet | 51 0s | 69 0w |
| 19 | Cozzo | 45 13N | 8 39E |
| 20 | Cozzilina | 39 23N | 16 32E |
| 26 | Crab Isle | 20 59s | 43 34E |
| 2 | Cracow | 50 5N | 19 53E |
| 4 | Craiglee | 55 2N | 4 54w |
| 4 | Crail | 56 16N | 2 39w |
| 4 | Crailing | 55 31N | 2 32w |
| 17 | Crakau | 51 18N | 13 48E |

| Map | Name | Lat. | Long. |
|---|---|---|---|
| 21 | Crames | 23 0N | 4 30w |
| 14 | Cran | 46 22N | 6 13E |
| 3 | Cranborne | 50 56N | 1 56w |
| 3 | Cranbrook | 51 7N | 0 34E |
| 6 | Craone | 49 29N | 3 52E |
| 14 | Crassi | 46 24N | 6 10E |
| 4 | Crathie | 57 2N | 3 10w |
| 15 | Crato | 39 19N | 7 31w |
| 28 | Cratto | 6 15s | 61 2w |
| 5 | Craves | 52 33N | 9 2w |
| 5 | Crawell | 53 14N | 8 45w |
| 6 | Créance | 49 15N | 1 33w |
| 3 | Crediton | 50 47N | 3 40w |
| 4 | Creech | 57 54N | 4 17w |
| 5 | Creeslough | 55 8N | 7 55w |
| 4 | Creetown | 54 54N | 4 19w |
| 17 | Creffelbach | 49 9N | 9 49E |
| 5 | Creggan | 54 4N | 6 35w |
| 17 | Creinsheim | 49 8N | 10 4E |
| 19 | Crema | 45 22N | 9 45E |
| 14 | Cremine | 47 18N | 7 25E |
| 9 | Cremmen | 52 48N | 12 55E |
| 19 | Cremona | 45 9N | 10 1E |
| 6 | Créon | 44 49N | 0 18w |
| 19 | Crescentino | 45 12N | 8 5E |
| 6 | Crespy | 49 14N | 3 0E |
| 6 | Crest | 44 44N | 5 8E |
| 17 | Creussen | 49 45N | 11 30E |
| 19 | Crevacore | 45 46N | 8 14E |
| 19 | Crevert | 51 20N | 6 32E |
| 15 | Crevillente | 38 14N | 0 47w |
| 3 | Crewkerne | 50 53N | 2 46w |
| 3 | Criccieth | 52 57N | 4 15w |
| 4 | Crichness | 55 44N | 2 33w |
| 3 | Crickhowell | 51 52N | 3 6w |
| 3 | Cricklade | 51 39N | 1 54w |
| 4 | Crieff | 56 24N | 3 52w |
| 2 | ‡Crimea | 44 30N | 34 30E |
| 16 | Crimitschau | 50 50N | 12 24E |
| 4 | Crimond | 57 37N | 1 59w |
| 4 | Crinan | 56 6N | 5 30w |
| 13 | Crisso | 38 31N | 22 24E |
| 13 | Crissovitzar | 38 37N | 21 9E |
| 15 | Cristoval | 2 58N | 9 6w |
| 10 | Critchovo | 41 28N | 21 13E |
| 15 | Criz | 40 31N | 7 59w |
| 2, 10, 18 | ‡Croatia | 44 35N | 15 50E |
| 5 | Croghan | 53 54N | 8 11w |
| 10 | Croia | 41 29N | 19 55E |
| 14 | Croisettes | 46 33N | 6 39E |
| 6 | Croix, Isle | 47 38N | 3 30w |
| 4 | Crokelfield | 54 58N | 3 50w |
| 29 | Croker's Range | 32 40s | 149 0E |
| 4 | Cromarty | 57 43N | 4 0w |
| 7 | Cromb | 51 8N | 3 3E |
| 3 | Cromer | 52 5s | 1 19E |
| 3 | Cromford | 53 7N | 1 33w |
| 8 | Croningen | 53 14N | 6 33E |
| 5 | Crookhaven | 51 28N | 9 41w |
| 5 | Crookstown | 53 2N | 6 46w |
| 5 | Croom | 52 33N | 8 40w |
| 26 | Cross, Lake | 54 55N | 98 30w |
| 5 | Crossakeel | 53 43N | 6 59w |
| 5 | Crosshaven | 51 48N | 8 16w |
| 5 | Crossdoney | 53 59N | 7 28w |
| 9 | Crossin | 52 8N | 15 10E |
| 5 | Crossgar | 54 22N | 5 46w |
| 5 | Crossmalina | 54 9N | 9 15w |
| 3 | Crowland | 52 42N | 0 8w |
| 3 | Crowle | 53 37N | 0 47w |
| 3 | Croydon | 51 5N | 0 22w |
| 4 | Cruachan, Ben | 56 26N | 5 7w |
| 28 | Crucero | 14 20s | 70 10w |
| 4 | Cruden | 57 24N | 1 52w |
| 5 | Crumlin | 54 38N | 6 12w |
| 19 | Cruseilles | 46 1N | 6 1E |
| 5 | Crusheen | 52 57N | 8 52w |
| 15 | Cruz de Ferro | 42 29N | 6 19w |
| 18 | Csaht | 46 35N | 21 15E |
| 18 | Csarza | 49 27N | 18 45E |
| 18 | Csepreg | 47 23N | 16 41E |
| 18 | Csopa | 46 50N | 20 5E |
| 18 | Cseffa | 46 55N | 21 40E |
| 18 | Csik Szereda | 46 19N | 25 49E |
| 18 | Csorna | 47 36N | 17 10E |
| 26 | Cuba | 20 2N | 76 0w |
| 15 | Cubellas | 41 10N | 1 41E |
| 3 | Cubert | 50 23N | 5 7w |
| 3 | Cuckfield | 51 1N | 0 8w |
| 14 | Cudresin | 46 58N | 7 2E |
| 15 | Cuellar | 41 16N | 4 13w |
| 2, 15 | Cuenga | 40 7N | 2 9w |
| 15 | Cuerva | 39 40N | 4 14w |
| 15 | Cuevas | 40 16N | 0 1E |
| 14 | Cugi | 46 35N | 6 39E |
| 10 | Cula | 42 4N | 26 1E |
| 5 | Culaaff | 55 18N | 7 9w |
| 5 | Culeagh | 54 12N | 7 48w |
| 26 | Culiacan | 24 50N | 106 30w |
| 15 | Culla | 40 23N | 0 10w |
| 6 | Cullan | 46 37N | 2 23E |
| 15 | Cullar | 37 31N | 2 40w |
| 4 | Cullen | 57 41N | 2 43w |
| 15 | Culbera | 39 6N | 0 14w |
| 4 | Cullden | 57 30N | 4 5w |
| 14 | Cully | 46 29N | 6 45E |
| 9 | Culm | 53 20N | 18 30E |
| 23 | Culpee | 22 10N | 88 18E |
| 5 | Cultra | 54 37N | 5 50w |
| 15 | Culvo | 38 14N | 7 5w |

| Map | Name | Lat. | Long. |
|---|---|---|---|
| 28 | Cuma Bay | 2 5s | 44 30w |
| 28 | Cumana | 10 30N | 64 20w |
| 17 | Cumbach | 50 4N | 11 27E |
| 29 | Cumberland | 33 55s | 151 0E |
| 26 | Cumberland | 54 10N | 103 0w |
| 27 | Cumberland (Maryland | 30 35N | 78 31w |
| 26 | Cumberland Strait | 63 30N | 68 0w |
| 29 | Cumberland Strait | 11 25s | 136 42E |
| 27 | Cumberland Sound | 30 32N | 81 30w |
| 29 | Cumberland Isle | 20 40s | 150 45E |
| 26 | Cumberland Isle | 65 30s | 65 0w |
| 4 | Cumbernauld | 55 58N | 3 57w |
| 9 | Cumerow I. | 53 47N | 12 55E |
| 4 | Cuminestone | 57 32N | 2 23w |
| 4 | Cumnoch, New | 55 21N | 4 14w |
| 22 | Cummoo | 15 41N | 79 10E |
| 23 | Cundapilly | 20 21N | 83 37E |
| 23 | Cundganw | 19 30N | 82 50E |
| 23 | Cundwah | 22 5N | 76 36E |
| 5 | Cunens | 52 11N | 9 34w |
| 17 | Cunitz | 50 58N | 11 40E |
| 28 | Cuntamana | 7 11s | 74 59w |
| 4 | Cupar | 56 19N | 3 2w |
| 4 | Cupar Angus | 56 33N | 3 15w |
| 23 | Curachee | 24 54N | 67 21E |
| 28 | Curagoa | 12 5N | 68 50w |
| 28 | Curaguaty | 24 15s | 55 58w |
| 28 | Curi | 3 58s | 55 20w |
| 28 | Curico | 34 57s | 70 58w |
| 23 | Curipum | 19 35N | 83 40E |
| 9 | Curische Nehrung | 55 20N | 20 50E |
| 9 | Curische Haff | 55 10N | 21 0E |
| 23 | Currode | 19 43N | 83 15E |
| 23 | Currukdeah | 24 32N | 86 5E |
| 23 | Curruckpoor | 25 10N | 86 27E |
| 14 | Curtille | 46 42N | 6 51E |
| 29 | Curtis Port | 24 0s | 151 45E |
| 28 | Curvello | 18 23s | 44 20w |
| 18 | Curzola | 42 57N | 16 53E |
| 5 | Cushendall | 55 4N | 0 5w |
| 5 | Cussane | 53 21N | 8 46w |
| 6 | Cusset | 46 9N | 3 32E |
| 7 | Custine | 50 13N | 5 2E |
| 9 | Custrin | 52 37N | 14 40E |
| 21 | Cutato | 10 5s | 15 58E |
| 23 | ‡Cutch | 23 13N | 69 45E |
| 22 | Cutch, Gulf of | 22 30N | 69 30E |
| 29 | Cuvier, Cape | 24 20s | 113 28E |
| 19 | Cuvio | 45 54N | 8 45E |
| 2 | Cuxhaven | 53 53N | 8 41E |
| 28 | Cuyaba | 15 35s | 55 55w |
| 28 | Cuyari | 1 59N | 63 0w |
| 28 | Cuzco | 13 31s | 72 13w |
| 11 | Cyprus | 35 0N | 33 15E |
| 18 | Czabuna | 45 42N | 17 39E |
| 18 | Czagled | 47 10N | 19 49E |
| 9 | Czarnikow | 52 55N | 16 37E |
| 9 | Czarnowo | 53 6N | 18 22E |
| 18 | Czaslau | 49 54N | 15 25E |
| 12 | Czentochau | 50 54N | 19 5E |
| 18 | Czerhowitz | 49 49N | 13 50E |
| 18 | Czigand | 48 11N | 21 49E |
| 18 | Czihana | 49 53N | 13 10E |
| 10 | Czorani | 45 51N | 26 36E |
| 18 | Czortkow | 49 0N | 25 40E |
| 8 | Daarle | 52 27N | 6 30E |
| 23 | Daba | 31 7N | 79 59E |
| 7 | Dabsoun Nor | 38 10N | 94 0E |
| 23 | Dacca | 23 45N | 90 19E |
| 16 | Dachan | 48 14N | 11 24E |
| 13 | Dadi | 38 40N | 22 41E |
| 20 | Dadraltchik | 43 7N | 27 8E |
| 22 | Dadur | 28 57N | 67 41E |
| 23 | Daera Ismail Khan | 31 55N | 70 48E |
| 12 | ‡Daghestan | 42 0N | 47 30E |
| 10 | Dagnio | 41 59N | 19 41E |
| 2 | Dago, Isle | 58 50N | 22 40E |
| 11 | Dahla | 32 58N | 66 33E |
| 17 | Dahlen | 51 18N | 6 13E |
| 15 | Dahlen | 51 22N | 12 59E |
| 21 | ‡Dahomey | 7 20N | 2 30E |
| 10 | Daich | 42 59N | 20 25E |
| 4 | Dailly | 55 16N | 4 42w |
| 23 | Daisnokh | 27 45N | 73 21E |
| 23 | Dakha | 29 9N | 70 32E |
| 4 | Dalbeaty | 54 52N | 3 49w |
| 9 | Dalbye | 55 32N | 11 12E |
| 17 | Dale | 60 33N | 5 59E |
| 8 | Dalen | 52 43N | 6 44E |
| 8 | Dalenbruich | 51 9N | 6 4E |
| 8 | Daleville | 31 15N | 86 10w |
| 4 | Dalfibble | 55 9N | 3 29w |
| 27 | Dalisen | 52 32N | 6 13E |
| 7 | Dalheim | 49 32N | 6 16E |
| 27 | Dalhousie (New Brunswick) | 48 0N | 66 35w |
| 15 | Dalia | 36 43N | 2 51w |
| 11 | Daliu | 35 5N | 33 24E |
| 4 | Dalmo | 56 43N | 4 1w |

| MAP | NAME. | LAT. | LONG. |
|---|---|---|---|
| 4 | Da'jarroch | 55 8N | 4 48W |
| 4 | Dalkeith | 55 54N | 3 4W |
| 18 | Dillova | 44 59N | 21 59E |
| 2 | ‡Dalmatia | 43 45N | 16 30E |
| 4 | Dalmelling-ton | 55 19N | 4 25W |
| 4 | Dalmore | 58 10N | 43 22W |
| 4 | Dalnacar-doch | 56 48N | 4 4W |
| 4 | Dalry | 55 5N | 4 9W |
| 4 | Dalrymple | 55 23N | 4 34W |
| 4 | Dalserf | 55 44N | 3 54W |
| 3 | Dalton | 54 8N | 3 10W |
| 4 | Dalvores | 56 50N | 3 49W |
| 4 | Dalwhinnie | 56 56N | 4 14W |
| 8 | Dam | 53 59N | 4 54E |
| 13 | Damala | 37 29N | 23 21E |
| 22 | Damar | 14 25N | 44 21E |
| 11 | Damascus | 33 26N | 36 22E |
| 23 | Damann, Chuta | 20 28N | 73 0E |
| 14 | Damersellen | 47 14N | 7 59E |
| 17 | Damgarten | 54 9N | 12 34E |
| 12 | Damlov | 58 9N | 40 21E |
| 7 | Damme | 51 15N | 3 18E |
| 16 | Damme | 52 31N | 8 10E |
| 29 | Dampier's Is. | 20 40S | 114 0E |
| 14 | Damvant | 47 23N | 6 54E |
| 23 | Dan Gali | 33 45N | 74 55E |
| 11 | Danakra | 37 48N | 39 40E |
| 22 | Danalika | 52 5N | 66 0E |
| 21 | Dande | 8 18S | 14 30E |
| 5 | Danes Fort | 52 35N | 7 12W |
| 4 | Danenberg | 53 7N | 11 1E |
| 10 | Danieni | 44 35N | 87 55E |
| 2 | Danilov | 58 11N | 40 21E |
| 2 | Dankov | 53 38N | 39 7E |
| 23 | Dannoo | 19 59N | 72 41E |
| 2 | Dantzig Gulf | 54 40N | 19 20E |
| 2 | Dintzig | 54 20N | 18 42E |
| 2 | Danube, R. | 44 48N | 20 27E |
| 27 | Danville | 40 5N | 87 55W |
| 27 | Danville | 41 0N | 76 35W |
| 23 | Daoord Khyl | 52 58N | 71 41E |
| 27 | Daouas | 37 18N | 28 45E |
| 13 | Daous | 38 4N | 23 57E |
| 9 | Dapel | 54 58N | 9 45E |
| 13 | Daphne | 38 2N | 23 36E |
| 21 | Dar Kulla | 8 30N | 16 30E |
| 21 | Dar Zaleh | 12 30N | 19 30E |
| 11 | Dara | 37 8N | 40 43E |
| 10 | Dara, Gulf | 37 36N | 23 16E |
| 10 | Daraban | 48 16N | 26 30E |
| 23 | Darah | 30 55N | 71 12E |
| 23 | Darajee | 24 30N | 67 50E |
| 23 | Daranagur | 29 19N | 78 8E |
| 23 | Darca | 24 45N | 87 5E |
| 18 | Darda | 45 35N | 18 45E |
| 10 | Dardanelles or Helles-pont | 39 59N | 25 50E |
| 4 | Dargun | 53 49N | 12 51E |
| 9 | Darben | 54 22N | 9 40E |
| 12 | Darial | 42 20N | 44 41E |
| 28 | Darien, Gulf | 8 0N | 77 30W |
| 11 | Darinna | 37 2N | 41 28E |
| 9 | Darkanmen | 54 25N | 22 0E |
| 29 | Darling, R. | 31 25S | 144 0E |
| 8 | Darli | 11 58N | 20 30E |
| 8 | Darlington | 54 31N | 1 37W |
| | Darmstadt (Hesse) | 49 53N | 8 35E |
| 6 | Darney | 48 71N | 6 2E |
| 26 | Darnley Bay | 69 29N | 123 0W |
| 2, 15 | Daroca | 41 12N | 1 16W |
| 29 | Daroo | 33 22N | 60 29E |
| 9 | Dars, Cape | 54 26N | 12 35E |
| 3 | Dartford | 51 27N | 0 9E |
| 3 | Dartmouth | 50 20N | 3 35W |
| 29 | Darwin Port | 12 15S | 131 5E |
| 28 | Darwin Sd | 55 0S | 79 30W |
| 7, 9 | Dasburg | 50 5N | 6 9E |
| 11 | Dasharan | 36 44N | 38 5E |
| 11 | Dashashebei | 36 50N | 31 23E |
| 11 | Dassa | 34 11N | 41 52E |
| 4 | Dassow | 53 54N | 11 7E |
| 28 | Dasterro | 1 29S | 52 50W |
| 16 | Daswung | 49 6N | 11 39E |
| 6 | Daumazon | 43 12N | 0 21E |
| 9 | Daun | 50 12N | 6 47E |
| 23 | Daungry | 21 7N | 75 10E |
| 27 | Dauphin I. | 30 15N | 88 16W |
| 21 | Dauphin Fort | 25 10S | 46 50E |
| 6 | ‡Dauphiny | 44 45N | 5 50E |
| 11 | Dausar | 35 58N | 38 35E |
| 4 | Dava | 57 28N | 3 39W |
| 3 | Daventry | 52 16N | 1 8W |
| 7 | Daverdisse | 50 2N | 6 8E |
| 12 | Davido | 60 55N | 27 20E |
| 27 | Davidson-ville | 36 14N | 91 9W |
| 26 | Davis's Strait | 66 0N | 58 0W |
| 26 | Davy's Sound | 72 15N | 23 0W |
| 7 | Dax | 53 44N | 1 2W |
| 15 | Daymiel | 37 21N | 1 29W |
| 27 | Dayton | 39 40N | 84 0W |
| 8 | De Beerte | 53 12N | 7 8E |
| 8 | De Leck | 53 11N | 6 21E |
| 8 | De Meeden | 53 9N | 6 54E |
| 26 | De Tonata Bay | 16 30N | 95 9W |
| 26 | De Taniagua Bay | 21 30N | 97 15W |
| 8 | De Wyk | 52 40N | 6 20E |

| MAP | NAME. | LAT. | LONG. |
|---|---|---|---|
| 3 | Deadman's Point | 50 11N | 4 50W |
| 26, 27 | Deadman's Bay | 29 45N | 83 46W |
| 21 | Deairi | 12 30N | 53 45E |
| 3 | Deal | 51 14N | 1 24E |
| 9 | Dearborn Fort | 42 0N | 87 35W |
| 26 | Dease's Inlet | 71 5N | 155 30W |
| 26 | Dease's, R. | 67 0N | 119 0W |
| 10 | Debetza | 43 5N | 25 29E |
| 3 | Debenham | 52 14N | 1 11E |
| 12 | Dobesi | 57 59N | 53 40E |
| 21 | Debo Lake | 15 50N | 5 0W |
| 18 | Debrecin | 47 30N | 21 30E |
| 2 | Debrerzin | 47 30N | 21 30E |
| 27 | Decatur | 39 57N | 88 35W |
| 22 | ‡Deccan | 19 0N | 80 0E |
| 6 | Décize | 46 50N | 3 30E |
| 16 | Deckendorf | 48 48N | 12 50E |
| 17 | Dedlingen | 52 58N | 10 13E |
| 4 | Deebank | 57 4N | 2 32W |
| 26 | Deer, Lake | 57 70N | 101 40W |
| 4 | Deerscule | 57 59N | 6 57W |
| 18 | Dees | 47 6N | 23 50E |
| 23 | Deesa | 24 15N | 71 58E |
| 27 | Defiance, Fort | 41 25N | 84 15W |
| 13 | Defka | 37 0N | 22 39E |
| 28 | Degat | 1 2N | 55 58E |
| 23 | Debgong | 23 12N | 73 53E |
| 19 | Deicidenari | 46 0N | 9 56E |
| 16 | Deirrode | 51 20N | 9 50E |
| 16 | Deinhof | 49 21N | 11 38E |
| 11 | Deir Saferan | 37 34N | 40 37E |
| 5 | Dierge, Lough | 52 57N | 8 14W |
| 15 | Deuxbre | 42 59N | 8 19W |
| 28 | De la Plata | 1 23S | 81 10W |
| 18 | Delatyn | 48 25N | 24 34E |
| 4 | Delavorar | 56 58N | 3 34W |
| 26 | Delaware | 38 58N | 75 30W |
| 27 | Delaware Bay | 39 0N | 75 20W |
| 3 | Delden | 52 16N | 6 43E |
| 8 | Delderbroek | 52 15N | 6 37E |
| 14 | Delemont | 47 24N | 7 26E |
| 11 | Delendeh | 38 25N | 37 43E |
| 8 | Delft | 52 1N | 4 21E |
| 8 | Delfzyl | 53 20N | 6 8E |
| 11 | Delbi Babo | 39 54N | 42 17E |
| 22, 23 | Delhi | 28 40N | 77 0E |
| 27 | Delhi (New York) | 42 25N | 74 45W |
| 21 | Deli | 3 45N | 98 45E |
| 27 | Deliklash | 36 32N | 30 28E |
| 27 | Delikli Kileh | 41 48N | 32 40E |
| 11 | Deliklitasb | 39 0N | 37 5E |
| 14 | Delle | 47 34N | 7 0E |
| 18 | Delliblat | 44 51N | 21 2E |
| 12 | Dellstedt | 54 18N | 9 29E |
| 21 | Dellys, Cape | 37 0N | 3 58E |
| 17 | Delmold | 51 50N | 8 51E |
| 13 | Delos Isle | 37 24N | 25 15E |
| 23 | Deloara | 25 15N | 81 0E |
| 27 | Delphi | 40 32N | 86 35W |
| 10 | Delvino | 39 52N | 20 13E |
| 18 | Delnieze | 45 22N | 14 59E |
| 26 | Demarcation Point | 69 49N | 142 0W |
| 8 | Demen | 51 48N | 5 37E |
| 8 | Demer | 50 58N | 5 15E |
| 28 | Demerara, R. | 5 30N | 58 20W |
| 10 | Demirdjler | 42 18N | 21 56E |
| 10 | Demir-hissar | 41 15N | 23 29E |
| 16 | Demmin | 53 52N | 12 50E |
| 27 | Demopolis | 32 38N | 88 3W |
| 8 | Den Ham | 52 29N | 6 28E |
| 3 | Denbigh | 53 11N | 3 25W |
| 22 | Denchikova | 59 55N | 70 30E |
| 7 | Denderhan-tem | 50 52N | 4 1E |
| 7 | Dender-monde | 51 2N | 4 6E |
| 7 | Dender-wincke | 50 48N | 4 1E |
| 4 | Denholm | 55 28N | 2 44W |
| 15 | Denia | 38 51N | 0 3E |
| 5 | Deninane | 51 45N | 10 8W |
| 16 | Denklingen | 47 5[illegible]N | 10 51E |
| 2 | ‡Denmark | 55 30N | 10 0E |
| 14 | Denschburen | 47 27N | 8 2E |
| 3 | Dent | 54 17N | 2 38W |
| 18 | Denta | 45 19N | 21 20E |
| 8 | Dentichem | 51 39N | 6 17E |
| 3 | Denton | 51 12N | 1 10E |
| 3 | Denwick | 55 25N | 1 39E |
| 23 | Deobun | 29 45N | 77 41E |
| 23 | Deogur | 24 39N | 86 42E |
| 23 | Deosbur | 21 59N | 78 45E |
| 27 | Der | 35 17N | 39 55E |
| 23 | Dera Chazee Khan | 29 59N | 70 30E |
| 27 | Derak-koi | 37 19N | 30 22E |
| 28 | Derayah | 25 0N | 46 10E |
| 22 | Derb Ibyn | 18 20N | 43 20E |
| 11 | Derhend | 38 4N | 29 0E |
| 2 | Derbent | 42 2N | 48 0E |
| 3 | Derby | 52 56N | 1 28W |
| 3 | Dereham, E. | 52 41N | 0 58E |
| 5 | Dereveragh, Lough | 53 40N | 7 10W |
| 5 | Derg, Lough | 54 37N | 7 50W |
| 2 | Derkos | 41 16N | 28 25E |
| 7 | Dernbach | 50 3N | 6 57E |
| 18 | Dernis | 43 50N | 16 15E |

| MAP | NAME. | LAT. | LONG. |
|---|---|---|---|
| 2 | Derpt | 58 28N | 26 50E |
| 11 | Derrie | 38 10N | 44 30E |
| 5 | Derrinane | 51 45N | 10 81W |
| 5 | Derrybrian | 53 4N | 8 33W |
| 5 | Derrykeigan | 55 6N | 6 30W |
| 10 | Dervendista | 40 5N | 21 55E |
| 13 | Dervim | 38 3N | 23 11E |
| 13 | Dervishe Cheleli | 37 44N | 21 25E |
| 29 | Derwar | 36 0N | 54 0E |
| 5 | Desaitmartin | 54 44N | 6 50W |
| 28 | Descabezado | 35 30S | 69 30W |
| 8 | Desert, Great Salt, of Khorasan | 33 30N | 58 20E |
| 22 | Desert, Great Sandy | 39 0N | 88 0E |
| 10 | Desnitza | 40 33N | 20 30E |
| 28 | Desolation Land | 53 25S | 75 6W |
| 13 | Desphina | 38 20N | 22 34E |
| 13 | Despote Dagh | 41 50N | 24 20E |
| 9, 16 | Dessau | 51 48N | 12 18E |
| 7 | Dessel | 51 15N | 5 8E |
| 28 | Destacamto | 1 3N | 50 0W |
| 14 | Destal | 46 4N | 7 57E |
| 29 | D'Estres, B. | 35 55S | 137 50E |
| 16 | Detern | 53 14N | 7 45E |
| 28 | De Todos Santos, Bay of | 13 0S | 38 10W |
| 16 | Dettelbach | 49 48N | 10 9E |
| 10 | Detz | 44 19N | 22 40E |
| 7 | Deurle | 51 2N | 2 35E |
| 7 | Deurne | 51 29N | 5 47E |
| 9 | Deutsch Eylau | 53 36N | 19 38E |
| 9 | Deutsch Krone | 53 16N | 16 30E |
| 18 | Deva | 45 52N | 22 51E |
| 12 | Devalu | 39 50N | 44 46E |
| 14 | Develier | 47 23N | 7 18E |
| 8 | Deventer | 52 16N | 6 7E |
| 26 | Devil Lake | 47 15N | 98 30W |
| 14 | Devil's Bridge | 46 40N | 8 33E |
| 5 | Devillan Isle | 54 8N | 10 10W |
| 3 | Devizes | 51 22N | 1 58W |
| 11 | Devli | 37 17N | 33 50E |
| 10 | Devol | 40 50N | 20 54E |
| 3 | Devonport | 50 23N | 4 10W |
| 23 | Dewangiri | 26 59N | 91 24E |
| 23 | Dewangunje | 25 18N | 89 33E |
| 23 | Dewangunje | 23 35N | 88 10E |
| 3 | Dewsbury | 53 43N | 1 38W |
| 7 | Deynse | 51 1N | 2 32E |
| 23 | Dhandoosir | 29 6N | 74 5E |
| 23 | Dhar | 22 33N | 75 15E |
| 22 | Dhawalagiri | 28 50N | 85 6E |
| 23 | Dheunpoor | 31 45N | 75 7E |
| 23 | Dheigong | 21 57N | 74 22E |
| 23 | Dholpoor | 26 42N | 77 41E |
| 23 | Dhoolgong | 22 59N | 89 29E |
| 23 | Dhowler | 30 39N | 73 50E |
| 23 | Dhulary | 24 5N | 89 25E |
| 22 | Dhunda | 18 20N | 73 7E |
| 23 | Dhunneal | 33 20N | 72 24E |
| 23 | Dhunterry | 20 37N | 81 24E |
| 23 | Dhurrum-poor | 20 26N | 73 10E |
| 7 | Dhuy | 50 35N | 4 52E |
| 14 | Diablerets, Mount | 46 19N | 7 18E |
| 11 | Diadin | 39 25N | 43 45E |
| 12 | Diala | 32 2N | 23 20E |
| 10 | Diaplo | 39 46N | 19 37E |
| 11 | Diarbekir | 37 56N | 39 47E |
| 12 | Diboj | 64 46N | 53 19E |
| 10 | Dibra Sup | 41 25N | 20 45E |
| 7 | Dickebusch | 50 50N | 2 49E |
| 16 | Dickirch | 49 51N | 6 10E |
| 19 | Diromano | 43 53N | 11 34E |
| 11 | Didewaghi | 41 51N | 42 14E |
| 13 | Didimi | 37 26N | 23 10E |
| 14 | Didy | 47 29N | 8 58E |
| 7 | Die | 44 46N | 5 29E |
| 17 | Die Clus | 52 56N | 7 21E |
| 14 | Dieboldsau | 47 23N | 9 30E |
| 17 | Dieburgh | 49 54N | 8 46E |
| 17 | Dieffelt | 50 14N | 6 1E |
| 17 | Diekholzen | 52 5N | 9 53E |
| 7 | Diekirch | 49 52N | 6 12E |
| 14 | Diemtigen | 46 38N | 7 33E |
| 19 | Dieomano | 43 54N | 11 31E |
| 17 | Diepenau | 52 25N | 8 42E |
| 8 | Diepenheim | 52 13N | 6 33E |
| 7 | Diepenbeck | 50 56N | 5 25E |
| 17 | ‡Diepholz | 53 47N | 8 30E |
| 17 | Diepholz | 53 36N | 8 21E |
| 6 | Dieppe | 49 57N | 1 3E |
| 9 | Dierdorf | 50 33N | 7 33E |
| 14 | Diesbach | 47 6N | 7 20E |
| 14 | Dieshach | 40 50N | 7 37E |
| 17 | Diessen | 51 27N | 5 11E |
| 10 | Diessen | 52 9N | 8 11E |
| 14 | Diessenhofen | 47 42N | 8 44E |
| 7 | Diest | 51 0N | 5 1E |
| 14 | Dietfurt | 47 22N | 9 4E |
| 8 | Dienenbrug | 52 51N | 6 20E |
| 14 | Dieukon | 47 24N | 8 24E |
| 15 | Diezma | 37 18N | 3 19W |
| 7 | Differdange | 49 33N | 5 49E |
| 9 | Digitten | 53 52N | 20 30E |
| 18 | Dignano | 44 57N | 13 53E |
| 6 | Digny | 44 5N | 6 15E |
| 11 | Digwir | 41 24N | 42 46E |

| MAP | NAME. | LAT. | LONG. |
|---|---|---|---|
| 9 | Dihinfurth | 51 17N | 16 50E |
| 6 | Dijon | 47 18N | 5 2E |
| 10 | Dilga | 44 10N | 23 45E |
| 11 | Dimestola | 40 18N | 27 30E |
| 13 | Diminitza | 37 30N | 22 10E |
| 10 | Dimotika | 41 22N | 26 30E |
| 23 | Dinagepoor | 25 36N | 88 41E |
| 6 | Dinan | 48 33N | 1 57W |
| 14 | Dinant | 50 16N | 4 56E |
| 3 | Dinas-mowddy | 52 42N | 3 42W |
| 8 | Dinden | 51 41N | 5 55E |
| 23 | Dindory | 22 37N | 81 34E |
| 11 | Dineir | 38 6N | 30 16E |
| 23 | Dingapoor | 23 2N | 88 54E |
| 3 | Dingelfan-gen | 48 35N | 12 24E |
| 5 | Dingle | 52 6N | 10 18W |
| 5 | Dingle Bay | 52 0N | 10 25W |
| 4 | Dingwall | 57 36N | 4 25W |
| 5 | Dinish | 51 43N | 10 12W |
| 18 | Dinklesbuhl | 49 4N | 10 19E |
| 3 | Dinmore | 52 8N | 2 43W |
| 23 | Dinna | 30 41N | 78 20W |
| 12 | Dinrova | 58 24N | 45 44E |
| 17 | Dinslaken | 51 31N | 6 40E |
| 8 | Dinteloord | 51 38N | 4 23E |
| 18 | Dioszeg | 48 18N | 17 39E |
| 23 | Dipal | 29 5N | 80 30E |
| 4 | Dippin Point | 55 33N | 5 3W |
| 16 | Dippoldswald | 50 52N | 13 37E |
| 21 | Dire | 16 44N | 3 40W |
| 29 | Direction Cape | 12 50S | 143 30E |
| 10 | Dirinish | 44 33N | 16 32E |
| 18 | Dirna | 49 14N | 14 51E |
| 18 | Dirnfeld | 46 50N | 14 25E |
| 9 | Dirschau | 51 5N | 18 46E |
| 10 | Disbachi | 35 4N | 24 49E |
| 16 | Dischingen | 48 42N | 10 22E |
| 9 | Disco, Isle | 69 40N | 54 0W |
| 29 | Discovery B. | 37 58S | 141 0E |
| 14 | Disentis | 46 43N | 8 51E |
| 14 | Disma Thal | 46 47N | 9 52E |
| 12 | Disna | 55 35N | 27 56E |
| 3 | Diss | 52 23N | 1 7E |
| 11 | Dissa | 37 40N | 44 25E |
| 7 | Disseghem | 50 54N | 3 20W |
| 9 | Dittauen | 55 35N | 21 17E |
| 22 | Diû | 20 41N | 70 56E |
| 18 | Div Ban-halma | 47 14N | 20 38E |
| 9 | Divenow | 54 5N | 14 52E |
| 11 | Divrigi | 39 29N | 38 5E |
| 7 | Dixmode | 51 2N | 2 52E |
| 2, 12 | Djavat | 39 59N | 48 20E |
| 11 | Djebail | 34 10N | 35 46E |
| 11 | Djebout | 35 59N | 37 36E |
| 10 | Djenerli | 41 5N | 22 55E |
| 10 | Djesr Er-kena | 41 28N | 26 40E |
| 13 | Djimova | 36 59N | 22 23E |
| 10 | Djumaka | 42 3N | 23 20E |
| 2 | Dmitrov | 56 30N | 37 14E |
| 12 | Dmitrovska | 52 38N | 35 20E |
| 2 | Dnieper, R. | 47 0N | 34 0E |
| 2 | Dniester, R. | 49 0N | 24 0E |
| 5 | Doagh | 55 13N | 7 56W |
| 22 | Doan | 16 40N | 52 20E |
| 21 | Doapulling | 21 30N | 92 20E |
| 16 | Dobberan | 54 6N | 11 58E |
| 16 | Dobbertin | 53 38N | 12 10E |
| 18 | Dob-det | 48 30N | 20 42E |
| 10 | Doboi | 45 45N | 18 15E |
| 23 | Doboorje | 30 49N | 74 15E |
| 10 | Dobor | 45 1N | 18 23E |
| 18 | Dobra | 45 5[illegible]N | 22 35E |
| 10 | Dobral | 42 4[illegible]N | 26 57E |
| 9 | Dobriluk | 51 4[illegible]N | 13 28E |
| 18 | Dobrokoz | 46 2[illegible]N | 18 20E |
| 12 | Dobrzyn | 53 4[illegible]N | 19 30E |
| 23 | Dodbary | 28 2[illegible]N | 82 19E |
| 23 | Dodec | 32 6N | 75 5E |
| 8 | Doddewaart | 51 54N | 5 41E |
| 5 | Doegah | 53 55N | 9 59W |
| 23 | Doesab | 23 10N | 84 50E |
| 8 | Doesburg | 52 1N | 6 6E |
| 28 | Du Espir to Santo B. | 20 30S | 39 30W |
| 22 | D far | 17 0N | 54 35E |
| 27 | Dog Lake | 48 45N | 89 40W |
| 26 | §Dog Rib Indians | 63 20N | 120 0W |
| 28 | Doga | 19 24N | 41 5E |
| 2 | Dogane | 48 0N | 26 31E |
| 28 | Doglean | 6 20N | 119 40E |
| 19 | Dogliani | 44 39N | 8 9E |
| 11 | Dogmzli | 37 50N | 29 16E |
| 10 | Doian | 44 48N | 28 5E |
| 8 | Dokkum | 53 20N | 6 3E |
| 10 | Dokolcni | 46 21N | 27 44E |
| 6 | Doll | 48 32N | 1 45W |
| 23 | Doldongry | 20 38N | 80 18E |
| 3 | Dolgelly | 52 44N | 3 54W |
| 12 | Dolgovka | 59 0N | 29 45E |
| 12 | Dolisbitzi | 54 50N | 28 0E |
| 16 | Dollart | 53 18N | 7 9E |
| 28 | Dolores | 36 20S | 57 40W |
| 26 | Dolores | 25 25N | 09 30W |
| 8 | Doltgensplat | 51 40N | 4 21E |
| 9 | Dolzig | 51 59N | 17 2E |
| 11 | Donihai | 38 15N | 30 16E |
| 18 | Dombuvar | 46 22N | 18 10E |
| 13 | Dombrena | 38 14N | 22 59E |
| 14 | Dombresson | 47 6N | 6 57E |
| 8 | Domburg | 51 34N | 3 35E |

| MAP | NAME. | LAT. | LONG. |
|---|---|---|---|
| 14 | Domeidter | 46 52N | 7 2E |
| 22 | Domel Isle | 11 27N | 98 17E |
| 6 | Domfront | 48 35N | 0 37W |
| 7 | Domingen | 50 7N | 6 3E |
| 19 | Domo d'Ossola | 46 6N | 8 16E |
| 20 | Domusnoes | 39 21N | 8 32E |
| 23 | Domus | 21 7N | 72 45E |
| 23 | Domvta | 30 0N | 78 41E |
| 3 | Don, R. | 53 32N | 1 6W |
| 12 | Don, R. | 47 30N | 41 30W |
| 15 | Don Jean | 37 57N | 1 9W |
| 27 | Donagasi | 38 35N | 30 29E |
| 5 | Donachailee | 54 37N | 5 34W |
| 5 | Donagh-more | 52 51N | 7 39W |
| 16 | Donaues-chingen | 47 58N | 8 30E |
| 16 | Donau-worth | 48 41N | 10 45E |
| 10 | Donazlan | 40 33N | 20 53E |
| 3 | Doncaster | 53 32N | 1 6W |
| 7 | Doncel | 50 42N | 5 22E |
| 12 | Dondangen | 57 58N | 22 10E |
| 5 | Donibure | 53 50N | 6 10W |
| 5 | Doneda | 53 21N | 6 44W |
| 5 | Donegal | 54 39N | 8 5W |
| 2 | Donetska | 47 45N | 40 45E |
| 14 | Dongio | 46 22N | 8 58E |
| 22 | Donguai | 11 0N | 107 0E |
| 23 | Dongurpoor | 23 34N | 73 50E |
| 6 | Donjon, Le | 46 22N | 3 53E |
| 21 | Donjum | 53 13N | 5 33E |
| 8 | Donkerbroek | 53 2N | 6 13E |
| 12 | Donkov | 53 39N | 39 4E |
| 17 | Donnaoe | 66 6N | 12 25E |
| 20 | Donnaito | 37 38N | 14 11E |
| 4 | Donne | 56 12N | 4 2W |
| 5 | Donneraile | 52 14N | 8 33W |
| 3 | Donning-ton | 52 55N | 0 12E |
| 5 | Donnybrook | 53 19N | 6 15W |
| 6 | Donzenac | 45 18N | 1 38E |
| 9 | Doobaunt, Lake | 61 58N | 99 30W |
| 11 | Doojik-dagh | 39 7N | 39 30E |
| 5 | Doonish | 54 52N | 7 50W |
| 5 | Doolin | 53 1N | 9 20W |
| 5 | Doon | 53 19N | 7 46W |
| 5 | Doonane | 52 50N | 7 6W |
| 23 | Doomara | 25 50N | 72 58E |
| 11 | Doorasama | 35 15N | 45 7E |
| 23 | Doorg | 21 10N | 81 5E |
| 8 | Doorn | 52 2N | 5 20E |
| 8 | Doornspyk | 52 26N | 5 44E |
| 23 | Doosaree | 23 26N | 69 5E |
| 22 | Doosbak or Jellalabad | 31 59N | 61 42E |
| 14 | Doplish-wand | 47 1N | 8 4E |
| 6 | Dorat, Le | 46 13N | 1 12E |
| 22 | Dorbo dain | 43 53N | 89 58E |
| 3 | Dorchester (Dorset) | 50 43N | 2 24W |
| 14 | Dore | 46 27N | 8 56E |
| 4 | Dores | 57 23N | 4 18W |
| 12 | Dores | 20 58S | 46 3W |
| 12 | Dores | 30 30S | 51 5W |
| 16 | Dorfmark | 52 55N | 9 49E |
| 20 | Dorgali | 40 17N | 9 39E |
| 13 | Dorical | 36 [illegible]6N | 2 59W |
| 14 | Dornach | 47 28N | 7 37E |
| 4 | Dornadila | 58 22N | 4 59W |
| 10 | Dorno | 45 14N | 9 0E |
| 4 | Dornoch | 57 55N | 4 3W |
| 4 | Dornoch | 54 1N | 4 9W |
| 4 | Darnach | 55 0N | 3 9W |
| 4 | Dornoch Firth | 57 53N | 4 0W |
| 18 | Dorog | 47 45N | 21 28E |
| 3 | Dorogobouj | 54 45N | 33 0E |
| 10 | Dorogoie | 47 54N | 26 31E |
| 29 | Do ré, Isle | 25 10S | 113 7E |
| 8 | Dorsten | 51 36N | 5 49E |
| 8 | Dort | 51 49N | 4 40E |
| 9, 16 | Dortmund | 51 33N | 7 29E |
| 16 | Dornm | 53 41N | 8 35E |
| 28 | Dos Patos, L. | 31 0S | 51 20W |
| 14 | Dosso Ro-tondo | 46 38N | 10 20E |
| 19 | Dostriconi | 42 43N | 9 3E |
| 22 | Doutignies | 50 44N | 3 17E |
| 18 | Dotis | 47 37N | 18 17E |
| 16 | Donebreid | 48 22N | 11 1E |
| 6 | Doué | 47 13N | 0 19W |
| 6 | Douarnenez Bay | 48 8N | 4 25W |
| 21 | D nassu | 11 55N | 4 51W |
| 6 | Douay | 50 25N | 3 2E |
| 2 | Doubno | 50 20N | 25 40E |
| 21 | Doufo | 8 15N | 3 30E |
| 5 | Douglas | 51 53N | 8 26W |
| 4 | Douglas, Castle | 54 54N | 3 55W |
| 3 | Douglass | 54 13N | 4 28W |
| 4 | Douglass Mill | 55 35N | 3 51W |
| 4 | Douglass | 55 32N | 3 52W |
| 11 | Doulakın | 40 0N | 27 33E |
| 6 | Doulens | 50 13N | 2 20E |
| 25 | Doun-els | 30 19N | 101 6E |
| 23 | Douree | 24 59N | 81 42E |
| 7 | Dourlers | 50 5N | 4 35E |
| 11 | Dourlach | 36 59N | 28 34E |
| 2, 15 | Douro, R. | 49 11N | 8 0W |

| MAP | NAME. | LAT. | LONG. |
|---|---|---|---|
| 19 | Dauvaine | 46 19N | 6 21E |
| 27 | Dover | 39 10N | 75 30W |
| 29 | Dover Point | 32 25S | 125 35E |
| 3 | Dovor | 51 9N | 1 18E |
| 27 | Dovor (Tennessee) | 36 30N | 87 42W |
| 2 | Dovre Field | 62 18N | 10 0E |
| 23 | Dowlutabad | 19 59N | 75 4E |
| 3 | Downham | 52 38N | 0 23E |
| 5 | Downpatrick | 54 20N | 5 42W |
| 6 | Downs, Sandy | 45 0N | 1 8W |
| 23 | Dowud | 22 55N | 73 52E |
| 10 | Dragohitchi | 42 56N | 20 10E |
| 10 | Dragoleveze | 44 55N | 17 56E |
| 13 | Dragomestre | 38 33N | 21 8E |
| 10 | Dragomir | 42 28N | 23 3E |
| 20 | Dragoncello | 41 46N | 12 19E |
| 22 | Dragonera Isles | 38 27N | 21 3E |
| 6 | Dragten | 53 7N | 6 8E |
| 6 | Draguignan | 43 33N | 6 32E |
| 13 | Dragonera, I. | 37 14N | 23 9E |
| 13 | Dragonisi, I. | 37 29N | 25 28E |
| 10 | Draina | 41 8N | 24 11E |
| 13 | Dramisi | 38 21N | 23 39E |
| 5 | Dramore | 54 15N | 8 49W |
| 4 | Drangour | 54 58N | 4 55W |
| 13 | Dranista | 39 8N | 22 6E |
| 18 | Dran, R. | 46 10N | 17 0E |
| 9 | Drausen, Lake | 54 5N | 19 27E |
| 2 | Drave, R. | 45 50N | 17 20E |
| 3 | Drayton | 51 39N | 1 18W |
| 3 | Drayton | 52 54N | 2 27W |
| 9 | Drebkow | 51 42N | 14 16E |
| 8 | Dreischor | 51 43N | 3 59E |
| 10 | Drenova | 43 0N | 25 35E |
| 9 | Drensteinfurth | 51 49N | 7 45E |
| 10 | Drepano, Cape | 39 58N | 24 1E |
| 18 | Dreschdorf | 46 39N | 13 12E |
| 2, 9 | Dresden | 51 6N | 13 36E |
| 27 | Dresden | 36 10N | 88 56W |
| 17 | Dresteinfurth | 51 49N | 7 45E |
| 6 | Dreux | 48 43N | 1 25E |
| 8 | Driburda | 52 47N | 6 32E |
| 3 | Dridlington | 54 6S | 0 13E |
| 8 | Driebergen | 52 4N | 5 18E |
| 3 | Driffield, Great | 54 1N | 0 24W |
| 20 | Drillo | 37 3N | 14 30E |
| 10 | Drimades | 40 9N | 19 34E |
| 4 | Drimah | 57 14N | 6 14W |
| 10 | Drinatn | 42 7N | 19 46E |
| 20 | Drino, Golf and R. of | 41 42N | 19 35E |
| 10 | Drinovatz | 43 43N | 23 11E |
| 2 | Drissa | 55 50N | 27 53E |
| 16 | Drissen | 47 54N | 11 5E |
| 16 | Drittgeeste | 53 32N | 8 55E |
| 2 | Drobak | 59 34N | 10 55E |
| 18 | Drobra | 45 55N | 22 35E |
| 5 | Drogheda | 53 44N | 6 18W |
| 3 | Droitwich | 52 16N | 1 6W |
| 6 | Drome, R. | 44 43N | 5 10E |
| 29 | Dromedary Mount | 36 30S | 150 12E |
| 5 | Dromineer | 52 55N | 8 15W |
| 2 | Drommen | 59 39N | 10 10E |
| 3 | Dromoleague | 51 40N | 9 12W |
| 5 | Dromore | 54 33N | 7 28W |
| 5 | Dromore | 54 23N | 6 3W |
| 3 | Dronfield | 53 18N | 1 30W |
| 4 | Drongan | 55 27N | 4 30W |
| 8 | Drongelen | 51 44N | 5 3E |
| 22 | Dronghem | 51 4N | 2 39E |
| 8 | Dronryp | 53 13N | 5 38E |
| 8 | Drouwen | 52 58N | 6 44E |
| 9 | Druggen | 51 16N | 6 25E |
| 12 | Druia | 55 46N | 27 20E |
| 5 | Drumahare | 54 13N | 8 13W |
| 5 | Drumanaght | 54 55N | 7 49W |
| 5 | Drumbeg | 51 30N | 6 0W |
| 5 | Drumcondra | 53 51N | 6 40W |
| 5 | Drumcroon | 55 4N | 6 43W |
| 4 | Drumindrochet | 57 22N | 4 28W |
| 5 | Drumlish | 53 50N | 7 42W |
| 27 | Drummond | 37 39N | 75 35W |
| 27 | Drummond | 37 40N | 75 35W |
| 4 | Drumore | 55 33N | 5 41W |
| 5 | Drumore | 53 52N | 7 52W |
| 6 | Drumquin | 54 38N | 7 30W |
| 5 | Drumsna | 53 56N | 7 57W |
| 10 | Drusetz | 40 54N | 20 6E |
| 8 | Druthen | 51 53N | 5 37E |
| 4 | Drymen | 56 3N | 4 30W |
| 12 | D. Sivan | 40 20N | 45 10E |
| 14 | Dubendorf | 47 22N | 8 37E |
| 18 | Dubiecko | 49 47N | 22 21E |
| 18 | Dubigne | 44 4N | 15 0E |
| 10 | Dubitza | 45 11N | 16 51E |
| 23 | Dublana | 25 45N | 75 53E |
| 5 | Dublin | 53 21N | 6 17W |
| 5 | Dublin Bay | 53 21N | 6 12W |
| 12 | Dubno | 50 20N | 25 40E |
| 10 | Dubunza | 42 16N | 23 23E |
| 10 | Duboki | 42 44N | 19 21E |
| 10 | Dubrin | 40 46N | 20 15W |
| 12 | Dubrovka | 58 55N | 51 9E |
| 23 | Ducho | 28 14N | 85 0E |
| 23 | Duddaun | 21 8N | 71 19E |
| 17 | Dudeldorf | 50 4N | 6 38E |

| MAP | NAME. | LAT. | LONG. |
|---|---|---|---|
| 3 | Dudley | 52 31N | 1 5W |
| 4 | Dudwick | 57 27N | 2 5W |
| 22 | Dudzeele | 51 16N | 3 13E |
| 21 | Duerswolde | 53 4N | 6 16E |
| 7 | Duffell | 51 6N | 4 31E |
| 3 | Duffield | 52 59N | 1 28E |
| 4 | Dufftown | 57 26N | 3 11W |
| 4 | Duffus | 57 42N | 3 24W |
| 29 | Dufhen, Port | 12 30S | 141 38E |
| 4 | Duirdu | 57 17N | 3 34W |
| 16 | Duisburg | 51 25N | 6 46E |
| 8 | Duiven | 51 58N | 6 3E |
| 21 | DukesTown | 4 45N | 8 15E |
| 23 | DukkaJenng | 27 25N | 89 19E |
| 28 | Dulce, R. | 29 10S | 63 0W |
| 9 | Dulce, Gulf of | 9 30N | 83 15W |
| 10 | Dulcigno | 41 54N | 19 10E |
| 5 | Duleek | 53 39N | 6 23W |
| 8 | Dulken | 51 17N | 6 26E |
| 17 | Dulmen | 51 51N | 7 15E |
| 4 | Dulsie | 57 28N | 3 45W |
| 3 | Dulverton | 51 3N | 3 32W |
| 4 | Dumbarton | 56 1N | 4 46W |
| 4 | Dumblane | 56 12N | 3 56W |
| 23 | Dumduma | 22 30N | 89 5E |
| 23 | Dumerdia | 23 25N | 83 20E |
| 4 | Dumfermline | 56 4N | 3 27W |
| 4 | Dumfries | 55 1N | 3 36W |
| 23 | Dumroy | 23 58N | 90 15E |
| 4 | Dun | 56 45N | 2 38W |
| 6 | Dun le Roy | 46 52N | 2 39E |
| 5 | Dunaff Head | 55 15N | 7 30W |
| 10 | Dunavitza | 44 55N | 29 13E |
| 4 | Dunbar | 56 0N | 2 34W |
| 5 | Dunbeg, B | 52 47N | 9 30W |
| 12 | Dunboviki | 55 19N | 29 5E |
| 5 | Dunboyne | 53 26N | 6 28W |
| 4 | Duncansby Head | 58 40N | 3 4W |
| 5 | Dundalk | 54 0N | 6 24W |
| 5 | Dundalk Bay | 53 57N | 6 12W |
| 4 | Dundee | 56 28N | 2 59W |
| 16 | Dunderstdt | 51 32N | 10 19E |
| 5 | Dundrum, | 54 15N | 5 53W |
| 5 | Dungannon | 54 30N | 6 42W |
| 5 | Dungarvan | 52 5N | 7 36W |
| 5 | Dungarvon Harbour | 52 5N | 7 32W |
| 3 | Dunge Ness | 50 55N | 0 59E |
| 5 | Dungiven | 54 54N | 6 55W |
| 21 | Dungoura | 9 8N | 9 6E |
| 5 | Dungurh | 54 1N | 9 59W |
| 23 | Dunhora | 20 19N | 80 18E |
| 12 | Dunilovo | 57 5N | 41 45E |
| 9 | Dunira Bay | 75 0N | 58 0W |
| 5 | Dunkerrin | 52 54N | 7 55W |
| 29 | Dunk Isle | 18 9S | 146 7E |
| 5 | Dunkinebly | 54 38N | 8 21W |
| 6 | Dunkirk | 51 3N | 2 21E |
| 5 | Dunlavin | 53 4N | 6 41W |
| 5 | Dunleer | 53 52N | 6 22W |
| 5 | Dunloy | 55 1N | 6 25W |
| 5 | Dunmanway | 51 43N | 9 5W |
| 5 | Dunmore | 52 8N | 6 59W |
| 5 | Dunmore | 53 37N | 8 43W |
| 5 | Dunmore | 52 42N | 7 14W |
| 3 | Dunmow | 51 52N | 0 23E |
| 5 | Dunnalong | 54 56N | 7 25W |
| 5 | Dunnamanagh | 54 53N | 7 20W |
| 4 | Dunnet | 58 38N | 3 25W |
| 4 | Dunnolar Castle | 56 57N | 2 15W |
| 4 | Dunningo | 56 19N | 3 32W |
| 4 | Dunoch | 55 56N | 6 1W |
| 29 | Dunsbro | 33 25S | 115 4E |
| 4 | Dunscore | 55 5N | 3 51W |
| 4 | Dunse | 55 47N | 2 23E |
| 3 | Dunstable | 51 53N | 0 25W |
| 3 | Dunster | 51 11N | 3 26W |
| 4 | Duntelchak, Loch | 57 20N | 4 16W |
| 23 | Duntora | 19 35N | 72 48E |
| 9 | Duuvegan | 56 15N | 107 59W |
| 0 | ‡Durango | 27 0N | 106 0W |
| 15 | Durango | 43 4N | 2 30W |
| 9 | Durango | 24 50N | 103 56W |
| 19 | Duranus | 43 54N | 7 17E |
| 7 | Duras | 50 52N | 5 11E |
| 6 | Duraval | 44 31N | 1 9E |
| 23 | Durawnl | 28 50N | 71 45E |
| 22 | Durazzo | 41 16N | 19 26E |
| 2 | Durazzo | 41 17N | 19 28E |
| 14 | Durba | 46 19N | 9 12E |
| 29 | D'Urbans Group | 30 30S | 145 50E |
| 7 | Durbuy | 50 24N | 5 27E |
| 16 | Durckheim | 49 27N | 8 11E |
| 23 | Dureah Shak | 31 0N | 76 35E |
| 9 | Duren | 50 47N | 6 30E |
| 8 | Duren | 51 51N | 6 26E |
| 23 | Durgab | 24 10N | 69 2E |
| 8 | Durgerdam | 52 22N | 4 59E |
| 11 | Durguth | 38 35N | 27 59E |
| 3 | Durham | 54 46N | 1 35W |
| 29 | Durham | 32 0S | 151 30E |
| 17 | Durlach | 49 0N | 8 29E |
| 23 | Durmapoor | 28 11N | 81 45E |
| 17 | Durmen | 48 57N | 8 51E |
| 4 | Durness | 58 34N | 4 45W |
| 21 | Durnford Port | 1 25S | 41 40E |
| 28 | Duro | 11 28S | 45 58W |
| 14 | Durrenroth | 47 7N | 7 54E |
| 5 | Durrow | 52 51N | 7 25W |
| 3 | Dursley | 51 41N | 2 19W |
| 28 | Durucuya | 25 0S | 58 0W |

| MAP | NAME. | LAT. | LONG. |
|---|---|---|---|
| 11 | Durven | 39 52N | 36 20E |
| 23 | Durya Khan | 31 58N | 71 2E |
| 11 | Daschea | 40 52N | 31 28E |
| 18 | Dusrhnik | 50 4N | 14 12E |
| 2 | Dusseldorf | 51 14N | 6 47E |
| 8 | Dussen | 51 45N | 4 58E |
| 28 | Dutch Guiana | 3 0N | 56 0W |
| 23 | Duttanm | 21 32N | 81 53E |
| 23 | Dutteah | 25 46N | 78 22E |
| 10 | Duva | 43 45N | 17 31E |
| 2 | Dvina, R. | 56 50N | 25 30E |
| 2 | Dvinaburg | 56 5N | 26 27E |
| 27 | Dwight | 35 0N | 92 20W |
| 5 | Dyan | 54 21N | 6 50W |
| 26 | Dyersburg | 36 15N | 89 0W |
| 3 | Dyfi | 52 33N | 4 0W |
| 8 | Dyk | 51 25N | 5 55E |
| 8 | Dyksbock | 53 17N | 5 33E |
| 3 | Dymock | 51 57N | 2 20W |
| 18 | Dynow | 49 45N | 22 10E |
| 9 | Dyrebavs | 55 23N | 11 8E |
| 13 | Dyro | 36 33N | 22 23E |
| 13 | Dystome | 38 23N | 22 42E |
| 22 | Dzindzilek | 50 0N | 95 50E |
| 12 | Dzuirilov | 48 40N | 28 25E |
| 9 | Dzymiasen | 54 2N | 17 52E |
| 5 | Eagle Isle | 54 18N | 10 5W |
| 27 | Eagle Lakes | 47 0N | 68 40W |
| 4 | Earn Loch | 56 23N | 4 10W |
| 3 | Easingwold | 54 9N | 1 11W |
| 5 | Eask Lough | 54 41N | 8 4W |
| 5 | Easky | 54 17N | 8 55W |
| 28 | East Falkland, or Soledad Isle | 51 30S | 58 30W |
| 17 | ‡East Flanders | 51 0N | 3 46E |
| 16 | ‡East Friesland | 53 25N | 7 30E |
| 8 | East Schelde | 51 38N | 3 42E |
| 26 | East Slave L. | 62 25N | 112 0W |
| 26 | East Smith Bay | 1 0N | 154 30W |
| 18 | East Viso | 47 36N | 24 23E |
| 3 | Eastbourne | 50 47N | 0 15E |
| 18 | Eastern Carpathian Mountains | 45 18N | 23 14E |
| 3 | Easton | 51 22N | 1 42W |
| 9 | Ebbe Gebirge | 51 10N | 7 35E |
| 27 | Ebensburgh | 40 30N | 78 45W |
| 16 | Eberbach | 49 26N | 9 0E |
| 15 | Ebermanstadt | 49 44N | 11 9E |
| 17 | Ebingen | 48 14N | 9 2E |
| 14 | Ebligen | 46 44N | 7 59E |
| 21 | Eboe or Ebou | 5 56N | 6 37E |
| 17 | Ebrach | 49 49N | 10 33E |
| 13 | Ebreo Nisi | 37 52N | 23 5E |
| 6 | Ebreuille | 46 9N | 3 13E |
| 2 | Ebro, R. | 42 0N | 2 0W |
| 16 | Ebsdorf | 53 2N | 10 26E |
| 4 | Ecclefechan | 55 3N | 3 15W |
| 3 | Ecclesfield | 53 26N | 1 29W |
| 3 | Ecclesball | 52 52N | 2 14W |
| 23 | Echagur | 23 5N | 85 58E |
| 27 | Echota | 34 30N | 85 0W |
| 4 | Echt | 57 9N | 2 27W |
| 14 | Echternach | 49 50N | 6 27E |
| 15 | Ecija el Real de la Jura | 37 47N | 6 2W |
| 17 | Eckmuhl | 48 47N | 12 3E |
| 8 | Ecle | 59 15N | 16 41E |
| 7 | Eclcum | 51 8N | 5 35E |
| 29 | Eclipse Island | 13 40S | 126 35E |
| 7 | Ecloo | 51 11N | 3 33E |
| 21 | Ecrikok | 6 25N | 8 15E |
| 8 | Edam | 52 31N | 5 2E |
| 4 | Edderachylis | 58 19N | 5 3W |
| 5 | Eddy Isle | 53 11N | 9 5W |
| 5 | Eden | 54 43N | 5 47W |
| 5 | Edenderry | 53 21N | 7 3W |
| 27 | Edenton | 36 0N | 76 29W |
| 23 | Eder | 23 59N | 72 54W |
| 3 | Edern | 52 56N | 4 35W |
| 9 | Edgemark | 55 45N | 11 20E |
| 3 | Edgeware | 51 36N | 0 17W |
| 5 | Edgeworthstown | 53 42N | 7 33W |
| 4 | Edinburgh | 55 57N | 3 12W |
| 11 | Edir | 34 23N | 41 12E |
| 11 | Edlip | 35 55N | 36 45E |
| 3 | Edmonton | 51 38N | 0 3W |
| 4 | Ednam | 55 40N | 2 25W |
| 19 | Edulo | 46 13N | 10 14E |
| 14 | Edsberg | 59 26N | 11 31E |
| 27 | Edwardsburg | 41 45N | 86 0W |
| 21 | Edwardsville | 38 45N | 89 45W |
| 9 | Eegholm | 55 10N | 11 11E |
| 23 | Eelapoor | 21 9N | 76 2E |
| 8 | Een | 53 4N | 6 24E |
| 0 | Eenoe | 55 10N | 11 43E |
| 8 | Eerzel | 51 22N | 5 19E |
| 8 | Eetten | 51 56N | 6 18E |
| 11 | Eez Oghlu | 35 26N | 38 35E |
| 18 | Efferding | 48 18N | 14 0E |
| 14 | Effingen | 47 25N | 8 6E |
| 17 | Efie | 58 25N | 8 20E |
| 12 | Eframou | 53 9N | 37 45E |
| 11 | Efta Kava | 36 40N | 29 8E |
| 28 | Ega, or Feffe | 3 50S | 65 2W |
| 18 | Eger | 50 4N | 12 20E |
| 17 | Eger | 50 4N | 12 21E |
| 18 | Egerbat | 47 24N | 23 5E |

| MAP | NAME. | LAT. | LONG. |
|---|---|---|---|
| 14 | Egeri | 47 8N | 8 31E |
| 14 | Egerkingen | 47 19N | 7 48E |
| 2 | Egersund | 58 20N | 6 0E |
| 8 | Egga | 8 45N | 6 42E |
| 21 | Eggebee | 10 36N | 7 32E |
| 12 | Eggenfelden | 48 25N | 12 39E |
| 14 | Eghawyt | 47 11N | 8 2E |
| 14 | Eggiwyl | 46 52N | 7 46E |
| 17 | Egglofsheim | 48 53N | 12 4E |
| 11 | Egin | 38 8N | 38 56E |
| 13 | Egina | 37 41N | 23 30E |
| 13 | Egina | 37 44N | 23 25E |
| 10 | Egina, Gulf of | 37 55N | 23 15E |
| 6 | Egletun | 45 24N | 2 4E |
| 14 | Eglisan | 47 33N | 8 31E |
| 7 | Eglise, L. | 49 48N | 5 32E |
| 7 | Eglise | 50 11N | 4 56E |
| 14 | Egliswyl | 47 11N | 8 2E |
| 3 | Eglwysfach | 52 32N | 3 56W |
| 8 | Egmondaan Zee | 52 37N | 4 37E |
| 14 | Egnach | 47 32N | 0 23E |
| 4 | Egnegg | 56 34N | 5 36W |
| 3 | Egremont | 54 28N | 3 31W |
| 3 | Egton | 54 28N | 0 45W |
| 7 | Egmlen Kalka | 47 40N | 111 40E |
| 16 | Ehing | 48 28N | 11 59E |
| 17 | Ehingen | 48 17N | 9 43E |
| 9 | Ehrang | 49 53N | 6 38E |
| 16 | Ehrenburg | 52 14N | 8 41E |
| 17 | Eibenstock | 50 31N | 12 38E |
| 8 | Eibergen | 52 5N | 6 39E |
| 7 | Eich | 49 38N | 6 9E |
| 17 | Eichstadt | 48 53N | 11 10E |
| 8 | Eerland | 52 43N | 5 52E |
| 17 | Eifing | 47 42N | 12 9E |
| 4 | Eig, Island | 56 54N | 6 2W |
| 14 | Eigerz | 46 17N | 7 52E |
| 18 | Eilenburg | 51 28N | 12 37E |
| 14 | Einsiedeln | 47 7N | 8 41E |
| 16 | Eisbach | 50 25N | 10 15E |
| 16 | Eisendorf | 48 39N | 11 48E |
| 4 | Eishart, Loch | 57 8N | 5 55W |
| 16 | Eisleben | 51 35N | 11 40E |
| 9 | Eisleben | 51 36N | 11 34E |
| 12 | Ekaterinodar | 45 10N | 44 59E |
| 12 | Ekaterinoslov | 48 27N | 35 15E |
| 2 | Ekateridonat | 45 5N | 38 55E |
| 12 | Ekaterinoslav | 48 24N | 35 18E |
| 16 | Eklhofen | 48 22N | 12 20E |
| 12 | Eknes | 59 0N | 23 20E |
| 12 | Ekostrovskaia | 67 45N | 32 29E |
| 11 | Eksenide | 36 22N | 29 25E |
| 15 | El Banillo | 39 5N | 2 45W |
| 15 | El Barea | 40 32N | 5 25W |
| 10 | El Bassan | 41 12N | 10 57E |
| 11 | El Bustau | 37 56N | 37 10E |
| 15 | El Burgo | 42 23N | 7 21W |
| 15 | El Campo Sallilo | 42 49N | 5 14W |
| 15 | El Campo | 43 0N | 5 23W |
| 15 | El Casar | 39 32N | 6 16W |
| 15 | El Castillar | 38 14N | 3 11W |
| 15 | El Cerro | 37 38N | 6 51W |
| 15 | El Colmenar | 36 55N | 4 28W |
| 26 | El Coyoman | 30 59N | 101 10W |
| 15 | El Escurial | 40 34N | 4 2W |
| 38 | El Gran Chaco | 22 0S | 59 30W |
| 15 | El Hornillo | 39 9N | 4 36W |
| 11 | El Kammar | 33 39N | 35 34E |
| 20 | El Morro | 20 0N | 76 0W |
| 15 | El Padron | 42 39N | 8 28W |
| 15 | El Pardo | 40 37N | 3 44W |
| 15 | El Prado | 40 15N | 4 10W |
| 15 | El Villar | 41 17N | 6 10W |
| 5 | Elagh | 55 16N | 7 38W |
| 4 | Elain Trody | 57 38N | 6 14W |
| 11 | Elamira | 35 56N | 39 15E |
| 13 | Elaphonisia | 36 11N | 22 55E |
| 11 | Elarid | 36 17N | 37 5E |
| 23 | Elaw | 21 35N | 72 50E |
| 2 | Elba | 42 45N | 10 18E |
| 2 | Elbe, R. | 53 0N | 11 0E |
| 16 | Elberfield | 51 15N | 7 8E |
| 2 | Elbing | 54 12N | 19 27E |
| 27 | Elbower | 28 0N | 81 0W |
| 8 | Elburg | 52 27N | 5 50E |
| 8 | Elden | 51 57N | 5 52E |
| 4 | Eldorton | 57 52N | 4 9W |
| 7 | Elegnies | 50 42N | 3 34E |
| 27 | Eleuthera I. | 25 0N | 76 20W |
| 13 | Elephta | 38 38N | 22 12W |
| 18 | Elesd | 47 4N | 22 20E |
| 12 | Eletzkoe | 63 40N | 41 42E |
| 2 | Eletz | 52 40N | 38 17E |
| 7 | Elewyt | 50 58N | 4 31E |
| 26 | Eleuthera | 25 10N | 76 25W |
| 17 | Elfkarleby | 60 32N | 17 30E |
| 14 | Elgg | 47 28N | 8 51E |
| 12 | Elgiatzka | 55 44N | 56 30E |
| 4 | Elgin | 57 38N | 3 15W |
| 22 | Elgundel | 18 27N | 79 8E |
| 12 | Elggatch | 45 20N | 32 30E |
| 2 | Elma | 60 17N | 49 20E |
| 7 | Elingen | 50 47N | 4 0E |
| 2 | Elizabetgrad | 48 34N | 32 25E |
| 27 | Elizabeth | 34 45N | 78 40W |
| 27 | Elizabethtown | 37 40N | 85 55W |
| 2 | Elizabetpol | 40 30N | 46 20E |
| 11 | Eljivas | 38 45N | 42 36E |
| 27 | Elkton | 39 37N | 75 55W |
| 4 | Ell Loch | 56 52N | 5 10W |

| MAP | NAME. | LAT. | LONG. |
|---|---|---|---|
| 13 | Ellada | 38 40N | 22 20E |
| 7 | Ellegnies | 50 38N | 3 40E |
| 4 | Ellen | 57 23N | 2 4W |
| 3 | Ellesmere | 52 55N | 2 57W |
| 7 | Ellezelles | 50 47N | 3 40E |
| 26 | Ellice | 68 57N | 136 30W |
| 26 | Ellice I. | 68 55N | 136 30W |
| 23 | Ellichpour | 21 21N | 77 41E |
| 27 | Ellicotville | 42 20N | 78 50W |
| 14 | Ellickon | 47 34N | 8 49E |
| 29 | Elliot Mt. | 19 36S | 167 0E |
| 27 | Ellisville | 31 40N | 89 15W |
| 16 | Ellwanger | 48 57N | 10 8E |
| 16 | Elm | 53 32N | 9 12E |
| 11 | Elmasun | 37 16N | 32 52E |
| 12 | Elnia | 54 30N | 43 50E |
| 9 | Elntenstein | 53 54N | 17 5E |
| 5 | Elphin | 53 52N | 8 10W |
| 19 | Elpidio | 43 15N | 13 44E |
| 11 | Elpisara | 35 17N | 40 19E |
| 8 | Elsen | 50 58N | 5 41E |
| 16 | Elsfleth | 53 14N | 8 30E |
| 13 | Elshinos | 38 54N | 22 42E |
| 26 | Elson Bay | 71 30N | 157 0W |
| 8 | Elspect | 52 18N | 6 44E |
| 8 | Elst | 51 56N | 5 50E |
| 9 | Elster | 51 30N | 13 30E |
| 9 | Elsterwerda | 51 21N | 13 31E |
| 3 | Eltisbey | 52 14N | 0 9W |
| 17 | Eltmann | 49 55N | 10 49E |
| 18 | Elnbogen | 50 13N | 12 20E |
| 3 | Elvas | 51 15N | 5 7W |
| 15 | Elvas | 38 53N | 6 59W |
| 2 | Elvedal | 61 13N | 14 18E |
| 7 | Elverdinghe | 50 54N | 2 48E |
| 3 | Ely | 52 24N | 0 15E |
| 27 | Elyton | 33 30N | 87 4W |
| 16 | Elze | 52 7N | 9 43E |
| 7 | Emale | 50 50N | 5 39E |
| 8 | Ema Til | 53 14N | 6 25E |
| 16 | Ematsbach | 47 19N | 10 10E |
| 7 | Embleken | 51 11N | 3 37E |
| 4 | Embo | 57 57N | 4 3W |
| 6 | Embrun | 44 37N | 6 31E |
| 14 | Embs | 46 49N | 9 25E |
| 2 | Emden | 53 24N | 7 15E |
| 16 | Emeln | 52 46N | 7 14E |
| 29 | Emerian Point | 16 32S | 122 55E |
| 10 | Emineh Dagh, or Balkan M | 42 52N | 27 0E |
| 14 | Emishoven | 47 40N | 8 51E |
| 23 | Emlea | 26 34N | 77 50E |
| 23 | Emmabad | 32 1N | 74 20E |
| 14 | Emmen | 47 3N | 8 11E |
| 8 | Emmen | 52 48N | 6 51E |
| 16 | Emmending | 48 6N | 7 52E |
| 8 | Emmerich | 51 50N | 6 14E |
| 19 | Empoli | 43 42N | 10 53E |
| 12 | Emosso | 62 17N | 21 30E |
| 7 | Emptienne | 50 32N | 5 8E |
| 2 | Ems, R. | 53 20N | 7 10E |
| 15 | Enana | 37 17N | 2 59W |
| 2 | Enara | 68 57N | 27 17E |
| 15 | Encarnacion | 37 29N | 6 7W |
| 26 | Encbullas | 29 35N | 105 10W |
| 15 | Encinas | 37 21N | 4 26W |
| 29 | Encounter Bay | 32 25S | 139 20E |
| 18 | Enrsenes | 47 40N | 22 2E |
| 20 | Endeavour, River | 15 34S | 145 12E |
| 29 | Endeavour Strait (Carpentaria | 10 50S | 142 10E |
| 29 | Enderby I. | 20 40S | 116 8E |
| 22 | Enderby's I. | 0 20S | 167 0E |
| 12 | Enderi | 43 10N | 46 33E |
| 18 | Enese | 47 37N | 17 23E |
| 14 | ‡Engadine | 46 37N | 10 0E |
| 14 | Engelberg | 46 51N | 8 26E |
| 16 | Enger | 52 9N | 8 32E |
| 7 | Enghien | 50 41N | 4 2E |
| 2 | English Channel | 50 0N | 3 0W |
| 29 | English Company's Isles | 11 40S | 136 50E |
| 26 | English River | 50 30N | 04 0W |
| 7 | Engreaux | 50 9N | 6 43E |
| 21 | Engna | 7 35N | 3 10W |
| 21 | Engusah | 32 0N | 4 20E |
| 8 | Engwierum | 53 19N | 6 9E |
| 4 | Eniard Loch | 58 8N | 5 15W |
| 12 | Enikale | 45 2N | 36 20E |
| 8 | Enkhuizen | 52 42N | 5 16E |
| 5 | Ennel, Lough | 53 28N | 7 22W |
| 5 | Ennis | 52 50N | 8 5W |
| 5 | Ennis Bofin, Isle | 53 38N | 10 10W |
| 5 | Ennis Clora, Isle | 54 14N | 10 5W |
| 5 | Ennis Irbir, I | 55 10N | 8 18W |
| 5 | Ennis Kea Isle | 54 12N | 10 6W |
| 5 | Ennishark | 53 38N | 10 11W |
| 5 | Enniscorthy | 52 30N | 6 35W |
| 5 | Enniskillen | 54 22N | 7 40W |
| 5 | Ennisturk | 53 42N | 10 5W |
| 2 | Eno | 62 54N | 30 5E |
| 17 | Enontekis | 68 34N | 23 0E |
| 16 | Enes | 41 12N | 27 37E |
| 10 | Enos | 40 44N | 26 7W |
| 10 | Enos, Gulf of | 40 45N | 26 16E |
| 8 | Enschede | 52 13N | 6 51E |
| 6 | Ensisheim | 47 57N | 7 20E |

| MAP | NAME. | LAT. | LONG. |
|---|---|---|---|
| 16 | Ensweller.... | 49 44N | 7 18E |
| 4 | Eoterkine-foot....... | 55 18N | 3 48W |
| 14 | Entlibuch. .. | 46 59N | 8 4E |
| 15 | Entradas.... | 37 46N | 7 59W |
| 6 | Entrains.... | 47 28N | 3 13E |
| 15 | ‡Entre Douro e Minho .. | 41 35N | 8 16W |
| 28 | ‡Entre Rios . | 30 0S | 59 0W |
| 29 | Entrecasteaux Point.. | 34 50S | 110 10E |
| 15 | Entreeinza.. | 42 12N | 7 2W |
| 19 | Entrevaux.. | 43 59N | 6 49E |
| 14 | Entschweil.. | 47 23N | 9 12E |
| 18 | Enns....... | 48 10N | 14 28E |
| 15 | Envendos.... | 39 34N | 7 51W |
| 16 | Enweilingen | 48 55N | 8 59E |
| 16 | Enz........ | 48 57N | 9 10E |
| 11 | Enzeli...... | 37 16N | 39 17E |
| 14 | Epauvillers. | 47 30N | 7 7E |
| 8 | Epe......... | 52 21N | 5 59E |
| 18 | Eperies..... | 48 55N | 21 14E |
| 6 | Epernay.... | 49 6N | 3 59E |
| 16 | Epfendorf.... | 48 15N | 8 36E |
| 22 | Ephesus .... | 38 0N | 37 30E |
| 6 | Epinal ..... | 48 13N | 6 26E |
| 14 | Eplingen.... | 47 23N | 7 48E |
| 7 | Eppeghem.... | 50 57N | 4 27E |
| 11 | Eppey ...... | 41 1N | 38 37E |
| 3 | Epping ..... | 51 43N | 0 5E |
| 16 | Eppingen. .. | 49 9N | 8 54E |
| 3 | Epsom ...... | 51 20N | 0 17W |
| 3 | Epsworth ... | 53 32N | 0 48W |
| 10 | Epureni..... | 46 9N | 27 50E |
| 4 | Eraid Isle .. | 56 18N | 6 24W |
| 2 | Erakille .... | 60 50N | 46 5E |
| 18 | Erasmo ..... | 45 30N | 12 31E |
| 20 | Erba Spina.. | 37 22N | 14 31E |
| 17 | Erbach...... | 48 20N | 9 54E |
| 16 | Erbach. .... | 49 38N | 9 2E |
| 16 | Erbetten.... | 48 17N | 9 31E |
| 4 | Erchel...... | 57 22N | 4 22W |
| 18 | Erdod ...... | 47 40N | 22 50E |
| 18 | Erdod Szala | 47 35N | 23 16E |
| 11 | Eregli ...... | 37 34N | 34 10E |
| 22, 11 | Erekli..... | 41 15N | 31 30E |
| 10 | Erekli-keui .. | 42 48N | 27 50E |
| 18 | Ersen...... | 47 11N | 18 5E |
| 7 | Erezee...... | 50 20N | 5 34E |
| 7 | Erfnage...... | 50 37N | 4 42E |
| 16 | Erfurt ...... | 50 59N | 11 2E |
| 4 | Ericht Loch.. | 56 50N | 4 22W |
| 27 | Erie (Alabama) .... | 32 50N | 87 50W |
| 26 | Erie Lake .. | 42 10N | 80 30W |
| 9 | Eriedeberg.. | 52 53N | 15 33E |
| 13 | Erikes...... | 37 7N | 22 55E |
| 10 | Ering....... | 48 17N | 13 7E |
| 4 | Eriskay ..... | 57 3N | 7 22W |
| 4 | Erisort, Loch | 58 7N | 0 25W |
| 2 | Erivan ...... | 40 18N | 44 41E |
| 10 | Erkene, R... | 41 15N | 27 13E |
| 2 | Erkisa ...... | 42 30N | 25 40E |
| 11 | Erlach ...... | 47 2N | 7 5E |
| 18 | Erlan ....... | 47 55N | 20 20E |
| 10 | Erlangen.... | 49 33N | 11 2E |
| 4 | Erlenbach... | 47 18N | 8 35E |
| 8 | Erm ....... | 52 45N | 6 45E |
| 14 | Ermatingen. | 47 38N | 9 4E |
| 8 | Ermelo ...... | 52 18N | 5 38E |
| 11 | Ermenek.... | 36 45N | 32 50E |
| 6 | Erne, Lough | 54 27N | 7 50W |
| 6 | Ernec...... | 48 17N | 0 52W |
| 16 | Ernumerich . | 51 54N | 6 9E |
| 8 | Erp......... | 51 36N | 5 37E |
| 7 | Erpe........ | 50 57N | 3 58E |
| 17 | Erptenzell... | 49 2N | 12 21E |
| 4 | Erridale .... | 57 39N | 5 44W |
| 4 | Eriol........ | 56 24N | 3 11W |
| 29 | Erromango . | 19 30S | 169 30E |
| 18 | Ersek Ujvar Paszto.... | 47 58N | 18 49E |
| 14 | Erstfeld .... | 46 50N | 8 37E |
| 14 | Erstpan..... | 46 49N | 8 42E |
| 12 | Ertil ........ | 51 40N | 40 32E |
| 7 | Ertvelde.... | 51 10N | 3 15E |
| 15 | Ervedeira... | 39 54N | 8 52W |
| 16 | Erzen....... | 52 3N | 9 14E |
| 11 | Erzen....... | 38 14N | 41 30E |
| 11 | Erzi ........ | 34 30N | 40 37E |
| 11 | Erzingan.... | 39 34N | 39 46E |
| 11 | Erzoum..... | 39 52N | 41 17E |
| 12 | Esaulovsk ... | 48 0N | 39 1E |
| 12 | Esaulovsk... | 48 0N | 39 0E |
| 16 | Esbeck...... | 52 9N | 10 59E |
| 15 | Escalhos .... | 39 54N | 7 14W |
| 15 | Escalma.... | 40 9N | 4 29W |
| 7 | Escanaffe ... | 50 47N | 3 27E |
| 26 | Escandon.... | 23 2N | 98 15W |
| 20 | Escaro ...... | 39 38N | 16 14E |
| 14 | Escavilens .. | 46 45N | 7 5E |
| 14 | Esch........ | 47 14N | 8 15E |
| 14 | Eschallens.. | 46 38N | 6 38E |
| 7 | Eschan ..... | 4 56N | 5 58E |
| 7 | Eschdorf..... | 49 52N | 5 57E |
| 14 | Escheuz..... | 47 38N | 8 53E |
| 16 | Eschershausen ...... | 51 56N | 9 37E |
| 14 | Eschlismatt.. | 46 55N | 7 57E |
| 17 | Eschweiler .. | 50 47N | 6 14E |
| 15 | Escobar..... | 41 12N | 4 11W |
| 28 | Escos ...... | 9 0N | 77 59W |
| 19 | Escarene.... | 43 48N | 7 23E |
| 4 | Esha Ness .. | 60 32N | 1 36W |
| 8 | Esing....... | 53 19N | 6 28E |
| 11 | Esk Mousul. | 36 47N | 42 46E |
| 11 | Eskelib..... | 40 34N | 34 46E |

| MAP | NAME. | LAT. | LONG. |
|---|---|---|---|
| 10 | Eskender.... | 41 40N | 26 34E |
| 11 | Eski Adalia.. | 36 42N | 31 27E |
| 11 | Eski Andoval | 38 4N | 34 55E |
| 10 | Eski Baba... | 41 25N | 27 1E |
| 10 | Eski Djuma | 43 13N | 26 35E |
| 10 | Eski Saghra | 42 31N | 25 43E |
| 11 | Eski Shehr.. | 39 42N | 30 45E |
| 26 | Eskimaux .. | 69 0N | 131 30W |
| 9 | Eslleda...... | 51 14N | 11 16E |
| 28 | Esmeralda .. | 3 10N | 66 10W |
| 28 | Esmeraldas . | 0 50N | 79 50W |
| 7 | Esneux .... | 50 37N | 5 36E |
| 5 | Esort ...... | 55 11N | 6 6W |
| 6 | Espalion ... | 44 32N | 2 46E |
| 15 | Espalmador, Isle ...... | 38 47N | 1 29E |
| 15 | Esparto, Isle | 39 3N | 1 15E |
| 8 | Espe ....... | 51 13N | 6 11E |
| 15 | Espera ..... | 36 47N | 5 46W |
| 29 | Espernoce, B | 33 35S | 122 0E |
| 2 | Espichel, Cape .... | 38 24N | 9 10W |
| 15 | Espinar .... | 40 49N | 4 17W |
| 28 | Espinosa, Mt. | 48 35S | 67 0W |
| 28 | Espinule .. | 26 15S | 57 29W |
| 27 | Espiritu Santo, B. of. | 27 35N | 82 59W |
| 28 | Espiritu Santo .... | 18 20S | 63 20W |
| 8 | Esplo ...... | 52 21N | 6 18E |
| 15 | Espozende.. | 41 32N | 8 39W |
| 28 | Esquino .... | 24 1S | 61 50W |
| 7 | Esscheen .. | 51 28N | 4 28E |
| 18 | Esseg .. ... | 45 31N | 18 42E |
| 16 | Essel ...... | 52 41N | 9 38E |
| 16 | Essen ...... | 52 29N | 6 59E |
| 28 | Essequibo, R. | 7 0N | 58 50W |
| 14 | Essertine .. | 46 43N | 6 39E |
| 17 | Essingen ... | 48 46N | 6 19E |
| 16 | Essingen.... | 48 44N | 29 20E |
| 29 | Essington, Port ...... | 11 10S | 132 25E |
| 17 | Esslarn .... | 49 35N | 12 28E |
| 6 | Estagel .... | 42 46N | 2 45E |
| 28 | Estanislao .. | 1 0S | 75 43W |
| 15 | Estapa...... | 37 16N | 4 54W |
| 28 | Estarca .... | 21 30S | 65 59W |
| 14 | Estavayer .. | 46 51N | 7 51E |
| 14 | Estaveunis . | 46 34N | 7 6E |
| 19 | Este ....... | 45 12N | 11 40E |
| 15 | Estella ..... | 42 36N | 2 6W |
| 15 | Estepona ... | 36 25N | 5 7W |
| 18 | Esterhaza .. | 47 35N | 16 53E |
| 28 | Esterro .... | 45 10S | 72 59W |
| 7 | Estiennes .. | 50 24N | 4 1E |
| 11 | Estoury .... | 40 35N | 39 32E |
| 15 | Estrada .... | 42 37N | 8 15W |
| 28 | Estrella .... | 22 40S | 43 20W |
| 15 | Estremadura | 39 0N | 8 35W |
| 2 | Estremo .... | 38 54N | 7 45W |
| 7 | Etale ....... | 49 39N | 5 33E |
| 6 | Etaples .... | 50 36N | 1 37E |
| 23 | Etarra...... | 22 38N | 74 29E |
| 23 | Etaweh .... | 26 52N | 78 52E |
| 6 | Etempes ... | 48 28N | 2 7E |
| 7 | Ethe........ | 49 35N | 5 34E |
| 4 | Ethie ...... | 56 38N | 2 34W |
| 7 | Etienne .... | 45 25N | 4 25E |
| 26 | Etieone .... | 46 0N | 71 2W |
| 14 | Etiswyl .... | 47 10N | 8 0E |
| 4 | Etive ...... | 56 28N | 5 10W |
| 2 | Etna, Mount | 37 38N | 15 4E |
| 3 | Eton ....... | 51 30N | 0 36W |
| 26 | Etowah .... | 34 29N | 85 15W |
| 26 | Etowney, L.. | 58 10N | 97 0W |
| 4 | Etrish ...... | 57 2N | 4 40W |
| 7 | Ettelbruck . | 49 51N | 6 0E |
| 8 | Etten ...... | 51 33N | 5 38E |
| 7 | Etterbeke .. | 50 52N | 4 23E |
| 17 | Ettlingen .. | 48 56N | 8 25E |
| 4 | Ettrick ..... | 55 27N | 3 14W |
| 14 | Etzel....... | 47 10N | 8 47E |
| 25 | Eu Ho...... | 38 10N | 116 50E |
| 6 | Eu ......... | 50 8N | 1 25E |
| 16 | Eulan ...... | 51 11N | 12 32E |
| 11 | Eunieh .... | 41 8N | 37 25E |
| 17 | Eupen ..... | 50 39N | 6 1E |
| 20 | Euphemia, Gulf of ... | 38 55N | 16 8E |
| 11, 7 | Euphrates, R. | 39 25N | 39 45E |
| 6 | Eure, R. ... | 48 0N | 1 20E |
| 28 | Euri ....... | 6 30N | 62 50W |
| 15 | Europa Point .... | 36 7N | 6 17W |
| 21 | Europa I ... | 21 27S | 40 0E |
| 28 | Eusebio ..... | 7 15S | 45 20W |
| 14 | Euthal ..... | 47 5N | 8 49E |
| 16 | Eutin ...... | 54 8N | 10 30E |
| 16 | Eutinbis ... | 49 31N | 7 28E |
| 6 | Evaux...... | 46 9N | 2 30E |
| 6 | Evereux ... | 49 1N | 1 9E |
| 7 | Everghem .. | 51 7N | 3 43E |
| 16 | Eversen .... | 53 3N | 9 18E |
| 3 | Evershot ... | 50 5N | 2 59W |
| 3 | Evesham .. | 52 5N | 1 57W |
| 14 | Evian ...... | 46 24N | 6 36E |
| 4 | Evie ....... | 59 8N | 3 18W |
| 11 | Evidik ..... | 39 35N | 26 19E |
| 14 | Evolena .... | 46 6N | 7 29E |
| 2 | Evora ...... | 38 38N | 7 41W |
| 10 | Evrenti .... | 42 34N | 26 5E |
| 12 | Evtiugina .. | 62 55N | 56 2E |
| 3 | Ewas Harreld ...... | 51 58N | 2 51W |
| 4 | Ewes...... | 55 12N | 3 0W |
| 28 | Exaltacion . | 12 59S | 65 32W |
| 7 | Excel ...... | 51 12N | 5 25E |

| MAP | NAME. | LAT. | LONG. |
|---|---|---|---|
| 15 | Exea ...... | 42 10N | 1 9W |
| 27 | Exeter ..... | 43 55N | 71 19W |
| 3 | Exeter ..... | 50 44N | 3 30W |
| 26 | Exeter Sound .... | 66 0N | 61 0W |
| 3 | Exmouth ... | 50 37N | 3 27W |
| 29 | Exmouth Gulf ..... | 22 10S | 114 15E |
| 3 | Exton ...... | 51 7N | 3 30W |
| 27 | Exuma Isle , | 23 35N | 76 0W |
| 3 | Eyam ...... | 53 17N | 1 40W |
| 3 | Eye ........ | 52 19N | 1 9E |
| 9 | Eyens Hd... | 55 39N | 10 35E |
| 9 | Eylau ...... | 54 25N | 20 35E |
| 8 | Eyndhoven | 51 25N | 5 28E |
| 6 | Eynet ...... | 44 41N | 0 23E |
| 4 | Eynemouth . | 55 53N | 2 8W |
| 4 | Eynort, Loch (S. Uist) .. | 57 8N | 6 14W |
| 4 | Eynort, Loch (Skye) ... | 57 10N | 7 18W |
| 29 | ‡Eyre Land. | 33 10S | 136 6E |
| 5 | Eyrecourt .. | 53 14N | 8 6W |
| 16 | Eyrvede ... | 51 37N | 8 22E |
| 22 | Ezeroum ... | 39 53N | 41 18E |
| 12 | Faedland ... | 54 25N | 20 59E |
| 19 | Faenza ..... | 44 18N | 11 57E |
| 21 | Faf ........ | 16 30N | 15 45W |
| 22 | Fagama .... | 38 30N | 141 50E |
| 18 | Fagaras .... | 45 45N | 24 58E |
| 17 | Fahlheim .. | 48 26N | 10 9E |
| 17 | Fahrsuna.. | 58 5N | 6 52E |
| 14 | Fahrwangen | 47 18N | 8 15E |
| 14 | Falty ...... | 47 24N | 6 57E |
| 14 | Faido ...... | 46 24N | 8 50E |
| 22 | Faifo ....... | 15 50N | 108 0E |
| 7 | Faillone .... | 49 53N | 4 51E |
| 27 | Fairfax ..... | 38 29N | 78 50W |
| 3 | Fairfield.... | 51 44N | 1 45W |
| 11 | Fakauli .... | 38 53N | 32 46E |
| 3 | Fakenham . | 52 52N | 0 51E |
| 4 | Fala ....... | 55 50N | 2 54W |
| 6 | Falais ...... | 48 52N | 0 12W |
| 19 | Falco, M. .. | 42 54N | 12 37E |
| 28 | Falcon Inlet. | 48 30S | 74 0W |
| 20 | Falconara .. | 37 8N | 14 4E |
| 19 | Falconara .. | 43 37N | 13 21E |
| 20 | Falconaro .. | 39 19N | 16 6E |
| 20 | Falcone .... | 40 57N | 8 10E |
| 20 | Falcone, Cape .... | 40 57N | 8 9E |
| 10 | Falconera... | 36 59N | 23 52E |
| 7 | Falzolle .. | 50 27N | 4 38E |
| 9 | Falkenburg . | 53 28N | 16 0E |
| 17 | Falkenstein . | 47 44N | 12 9E |
| 4 | Falkirk ..... | 56 1N | 3 45W |
| 28 | Falkland, Isles .... | 51 30S | 59 0W |
| 7 | Falmiamonle | 50 14N | 4 54E |
| 3 | Falmouth .. | 50 8N | 5 8W |
| 27 | Falmouth .. | 41 37N | 70 30W |
| 27 | Falmouth .. | 38 43N | 84 8W |
| 15 | Falset ...... | 41 12N | 0 51E |
| 12 | Faltsi ....... | 46 14N | 48 6E |
| 20 | Falvaterra .. | 41 31N | 13 30E |
| 11 | Famagosta .. | 35 7N | 34 1E |
| 15 | Famelicao .. | 41 24N | 8 21W |
| 17 | FamundSoen | 60 10N | 12 20E |
| 10 | Fanal..... | 40 8N | 23 20E |
| 25 | Fang........ | 32 6N | 110 42E |
| 25 | Fang-Chan.. | 34 40N | 116 1E |
| 10 | Fano........ | 39 50N | 16 22E |
| 14 | Faoug ...... | 46 54N | 7 5E |
| 19 | Fara........ | 42 14N | 12 42E |
| 23 | Fareedkote . | 30 36N | 74 55E |
| 3 | Fareham.... | 50 51N | 1 10W |
| 11 | Farina Porto | 37 6N | 10 15E |
| 8 | Farmsam ... | 53 19N | 6 53E |
| 5 | Farnakelly.. | 53 28N | 8 5W |
| 19 | Farnese .... | 42 33N | 11 42E |
| 3 | Farnham.... | 51 11N | 0 47W |
| 3 | Farningham . | 51 23N | 0 11E |
| 28 | Faro ....... | 2 0S | 55 30W |
| 2, 15 | Faro ..... | 37 4N | 7 54W |
| 2 | Faroe Isles.. | 62 0N | 7 6W |
| 3 | Farringdon.. | 51 40N | 1 35W |
| 4 | Farrkirk .... | 58 37N | 4 15W |
| 21 | Farsik ...... | 27 50N | 3 10E |
| 27 | Fast-ville ... | 37 15N | 75 45W |
| 5 | Fathom ..... | 54 9N | 6 15W |
| 13 | Fatej ........ | 52 4N | 36 2E |
| 11 | Fatsa ....... | 41 3N | 37 30E |
| 22 | Fat-isio Isle.. | 33 10N | 140 6E |
| 8 | Faugnemont. | 50 53N | 5 46E |
| 14 | Faulhorn.... | 46 41N | 8 7E |
| 28 | Faustino .... | 14 34S | 48 13W |
| 7 | Fauxvillers.. | 49 50N | 5 40E |
| 15 | Favara...... | 41 10N | 6 14E |
| 20 | Faverges.... | 45 45N | 6 18E |
| 3 | Faversham .. | 51 19N | 6 54E |
| 20 | Favignana .. | 37 57N | 12 18E |
| 2 | Faxe Bay ... | 64 30N | 22 30W |
| 27 | Fayetteville. | 35 5N | 78 52W |
| 15 | Fayon ...... | 41 15N | 0 24E |
| 27 | Fear, Cape.. | 34 55N | 78 0W |
| 4 | Fearn ...... | 57 48N | 3 58W |
| 4 | Fearn W. ... | 57 53N | 4 17W |
| 21 | Fehabo ...... | 20 27N | 20 46E |
| 6 | Fécamp..... | 49 47N | 0 23E |
| 29 | Feejee Isles...... | 18 0S | 178 20W |
| 5 | Feeny ...... | 54 53N | 76 3W |
| 14 | Fehr Altorf. | 47 24N | 8 44E |
| 25 | Fel ........ | 35 15N | 118 10E |
| 15 | Feiro ........ | 41 0N | 8 23W |
| 14 | Feisso ...... | 46 27N | 8 43E |
| 11 | Feisun...... | 38 21N | 40 18E |

| MAP | NAME. | LAT. | LONG. |
|---|---|---|---|
| 18 | Feistritz..... | 40 25N | 15 53E |
| 2, 15 | Felanitx... | 39 26N | 3 9E |
| 14 | Feldbach.... | 47 14N | 8 47E |
| 14 | Feldkirch ... | 47 15N | 9 35E |
| 17 | Feldkirch ... | 47 56N | 12 8E |
| 14 | Feldura ..... | 46 39N | 10 23E |
| 13 | Feldsberg ... | 48 43N | 10 41E |
| 18 | Felegyhaza . | 46 43N | 19 53E |
| 20 | Felicudi..... | 38 34N | 14 33E |
| 28 | Felix Isle ... | 26 5S | 79 29W |
| 3 | Felixstow ... | 51 58N | 1 20E |
| 19 | Felizzano.... | 44 58N | 8 35E |
| 6 | Felletin ..... | 45 52N | 2 14E |
| 12 | Fellin ...... | 58 20N | 25 39E |
| 23 | Fellore...... | 31 3N | 76 1E |
| 18 | Feltre ...... | 46 5N | 11 0E |
| 7 | Feltz....... | 49 48N | 6 15E |
| 2 | Felun....... | 60 45N | 15 30E |
| 18 | Fel Viucz ... | 46 24N | 23 48E |
| 20 | Femina .... | 38 11N | 13 14E |
| 19 | Fenestrelles | 44 59N | 7 6E |
| 6 | Féneu ...... | 47 37N | 0 36W |
| 10 | Fendekli.... | 42 18N | 26 23E |
| 25 | Fen-y ...... | 27 52N | 114 45E |
| 3 | Fenny Stratford ...... | 52 0N | 0 43W |
| 10 | Fenox Isles . | 40 31N | 24 50E |
| 17 | Fensjo ...... | 56 52N | 13 21E |
| 3 | Fenton...... | 55 38N | 1 35W |
| 5 | Feokle ...... | 52 56N | 8 39W |
| 4 | Feourd...... | 56 13N | 5 28W |
| 5 | Ferbane .... | 53 17N | 7 45W |
| 14 | Ferden..... | 46 24N | 7 45E |
| 10 | Feret ..... | 40 57N | 26 11E |
| 15 | Ferez....... | 38 29N | 2 2W |
| 15 | Feria ...... | 38 24N | 6 26W |
| 2 | Fermo ...... | 43 6N | 13 45E |
| 15 | Fermoselle.. | 41 31N | 6 17W |
| 5 | Fermoy..... | 52 8N | 8 18W |
| 5 | Fermoyle.... | 53 5N | 9 12W |
| 3 | Fern Is. .. . | 55 38N | 1 35W |
| 15 | Fernan Nunez .... | 37 41N | 4 41W |
| 27 | Fernandina . | 30 29N | 81 51E |
| 14 | Fernex ..... | 46 16N | 6 6E |
| 5 | Ferns ...... | 52 37N | 6 30W |
| 20 | Ferradina.... | 40 26N | 16 27E |
| 19 | Ferrara...... | 44 50N | 11 19E |
| 20 | Ferrato Cape | 39 19N | 9 37E |
| 15 | Ferreira .... | 38 6N | 8 3W |
| 14 | Ferrera .... | 46 33N | 9 25E |
| 14 | Ferret ...... | 45 56N | 7 9E |
| 7 | Ferriere .... | 4 28N | 5 36E |
| 13 | Ferro ...... | 48 16N | 21 1E |
| 15 | Ferrol ...... | 43 30N | 8 4W |
| 9 | Ferse, R. ... | 54 3N | 18 5E |
| 5 | Fertagh .... | 52 45N | 7 33W |
| 6 | Ferté Aleps, Le ........ | 48 32N | 2 22E |
| 6 | Ferté, Bernard, La .. | 48 11N | 0 42E |
| 0 | Ferté Gaucher, La .. | 48 46N | 3 20E |
| 6 | Ferté Milon.. | 49 15N | 3 12E |
| 3 | Festining.... | 52 58N | 3 53W |
| 5 | Fethard .... | 52 29N | 7 42W |
| 4 | Fetlar ...... | 60 40N | 0 55W |
| 20 | Fetrona .... | 39 11N | 16 41E |
| 4 | Fetterrairn . | 56 53N | 2 40W |
| 4 | Fetteresoe . | 57 0N | 2 16W |
| 17 | Feucht..... | 49 21N | 11 9E |
| 16 | Feuchtwaung .... | 49 12N | 10 22E |
| 14 | Feulen...... | 49 50N | 5 39E |
| 6 | Feurs ....... | 45 45N | 4 14E |
| 21 | ‡Fez ....... | 34 0N | 4 0W |
| 21 | Fez. ....... | 34 6N | 4 58W |
| 18 | Fibesch..... | 45 59N | 21 30E |
| 4 | Fidden...... | 56 19N | 6 21W |
| 4 | Fiddleton ... | 55 17N | 2 56W |
| 15 | Fierros Puente.... | 43 1N | 5 41W |
| 14 | Fieudo ...... | 46 33N | 8 25E |
| 14 | Fiez ........ | 46 50N | 6 38E |
| 4 | Fife Ness ... | 56 17N | 2 35W |
| 6 | Figeac ...... | 44 37N | 2 2E |
| 21 | Fighig ...... | 32 37N | 1 55W |
| 19 | Figline ..... | 43 38N | 11 25E |
| 15 | Figueras .... | 43 30N | 6 52W |
| 15 | Figueras .... | 42 19N | 2 54E |
| 19 | Fildlrano ... | 43 29N | 12 21E |
| 9 | Filehne..... | 52 54N | 16 12E |
| 3 | Filey ....... | 54 14N | 0 17W |
| 3 | Filey Bay .. | 54 12N | 0 17W |
| 20 | Filf da Rk... | 35 46N | 14 26E |
| 14 | Filisur ...... | 46 41N | 9 41E |
| 19 | Filletta...... | 43 17N | 11 13E |
| 18 | Filtipova .... | 45 32N | 19 29E |
| 22 | Filouha ..... | 53 3N | 141 30E |
| 12 | Filozovsk.... | 61 9N | 38 25E |
| 16 | ‡Fils and Rems .... | 48 40N | 9 45E |
| 3 | Fimber...... | 54 3N | 0 36W |
| 29 | Finder's Range .... | 31 0S | 138 30E |
| 4 | Findhorn ... | 57 39N | 3 34W |
| 4 | Fingland .... | 55 25N | 4 1W |
| 5 | Finglass .... | 53 24N | 6 21W |
| 4 | Finglen...... | 56 28N | 4 12W |
| 11 | Finika....... | 36 22N | 30 7E |
| 2, 15 | Finisterre, C. | 42 57N | 9 6W |
| 12 | ‡Finmark.... | 69 30N | 23 0E |
| 5 | Finnea ...... | 53 47N | 7 20W |
| 19 | Fino ........ | 45 45N | 9 8E |
| 9 | Finow ....... | 52 51N | 13 59E |
| 8 | Finserwold.. | 53 13N | 9 5E |

| MAP | NAME. | LAT. | LONG. |
|---|---|---|---|
| 14 | Finster Aahorn .... | 40 34N | 8 10E |
| 5 | Fintragh Bay ...... | 54 37N | 8 30W |
| 20 | Finzino, R... | 37 8N | 14 3E |
| 19 | Fiore, R..... | 42 19N | 11 37E |
| 19 | Firenzuola .. | 44 8N | 11 20E |
| 4 | Firth of Clyde ..... | 55 20N | 5 5W |
| 15 | Fiscal ...... | 42 25N | 0 5W |
| 18 | Fisenart..... | 47 31N | 14 55E |
| 3 | Fishguard... | 51 50N | 4 58W |
| 3 | Fishguard Bay ...... | 52 3N | 4 56W |
| 20 | Fiske Ford.. | 64 30N | 52 30W |
| 26 | Fison Bay .. | 71 30N | 156 30W |
| 17 | Fitchel Mt... | 50 24N | 12 50E |
| 16 | Fittersheim.. | 48 40N | 11 24E |
| 21 | Fitre Lake . | 13 50N | 18 30E |
| 26 | Fitzgerald Bay ...... | 72 30N | 90 0W |
| 29 | Fitzmaurice, R......... | 14 45S | 129 50E |
| 29 | Fitzroy Isle .. | 17 30S | 123 40E |
| 2 | Fiume ...... | 45 20N | 14 30E |
| 19 | Fiumicino.... | 41 46N | 12 12E |
| 22 | Fiursu ...... | 50 57N | 137 25E |
| 17 | Fivere....... | 61 11N | 13 2E |
| 5 | Five Mile Town...... | 54 22N | 7 19W |
| 19 | Fivizzano ... | 44 15N | 10 12E |
| 7 | Fize ........ | 50 44N | 5 27E |
| 14 | Flach....... | 47 33N | 8 36E |
| 27 | Flambeau Lake...... | 45 0N | 90 30W |
| 3 | Flamborough | 54 7N | 0 6W |
| 3 | Flamborough Head...... | 54 6N | 0 6W |
| 7 | Flamièrge... | 50 2N | 5 36E |
| 7 | Flamizoul.... | 50 2N | 5 39E |
| 6 | ‡Flanders... | 50 20N | 3 30E |
| 2 | Flat Isles .... | 82 18N | 96 40E |
| 9 | Flatow...... | 53 22N | 17 3E |
| 29 | Flattery, Cape...... | 14 50S | 145 15E |
| 6 | Flavigny.... | 47 30N | 4 32E |
| 14 | Flawell ..... | 47 26N | 9 9E |
| 6 | Flèche, La... | 47 3N | 0 3W |
| 4 | Fleet Loch .. | 57 58N | 4 7W |
| 20 | Fleminglnie. | 72 0N | 23 30W |
| 27 | Flemingsburg ...... | 38 30N | 83 3W |
| 27 | Flemings Grant...... | 27 35N | 81 0W |
| 14 | Fletschorn .. | 46 14N | 7 58E |
| 7 | Fleurus .... | 50 29N | 4 35E |
| 29 | Flinder's Bay | 34 19S | 115 30E |
| 29 | Flinder's Isle | 13 58N | 143 50E |
| 29 | Flinder's Mount..... | 33 37S | 134 30E |
| 3 | Flint ....... | 53 14N | 3 8W |
| 27 | Flint, R..... | 32 13N | 84 10W |
| 20 | Flivetto...... | 43 24N | 11 39E |
| 4 | Floakside ... | 55 43N | 4 26W |
| 7 | Flobecq ..... | 50 47N | 3 43W |
| 6 | Florac ...... | 44 29N | 3 40E |
| 7 | Floree ...... | 50 25N | 5 7E |
| 2, 19 | Florence.. | 43 45N | 11 16E |
| 20, 27 | Florence .. | 34 50N | 87 40W |
| 5 | Florence Court...... | 54 17N | 7 40W |
| 7 | Florenne.... | 50 15N | 4 36E |
| 7 | Florenville .. | 49 42N | 5 19E |
| 10 | Florestis .... | 44 30N | 25 40E |
| 7 | Florette .. .. | 50 28N | 4 47E |
| 27 | Florida...... | 30 0N | 82 30W |
| 26 | ‡Florida ..... | 28 0N | 81 30W |
| 27 | Florida, Gulf and Stream | 25 30N | 79 58W |
| 27 | Florida, Cape | 25 47N | 80 0W |
| 10 | Florina ..... | 40 52N | 21 30E |
| 4 | Flota Isle ... | 58 48N | 3 11W |
| 14 | Fluelen .... | 46 54N | 8 39E |
| 20 | Flumendoso . | 39 39N | 8 22E |
| 20 | Flumendoso, R. ........ | 39 45N | 6 15E |
| 19 | Flumet ...... | 45 51N | 6 30E |
| 8 | Flushing .... | 51 26N | 3 35E |
| 4 | Fochabers ... | 57 36N | 3 8W |
| 25 | Fochan....... | 23 4N | 112 41E |
| 2 | Foggia ...... | 41 26N | 15 32E |
| 26 | Foggy Isle .. | 70 10N | 146 0W |
| 5 | Foghill ...... | 54 1N | 6 12W |
| 25 | Foglizzo..... | 45 18N | 7 51E |
| 21 | Fogo........ | 14 58N | 21 5W |
| 26 | Fogo Island. | 49 55N | 54 30W |
| 6 | Foix........ | 42 58N | 1 38E |
| 11 | Fokia ........ | 38 44N | 26 52E |
| 10 | Foktchany .. | 45 30N | 27 13E |
| 18 | Foldes ...... | 47 16N | 21 20E |
| 18 | Foldvar...... | 46 48N | 18 55E |
| 3 | Foleshill .... | 52 27N | 1 30W |
| 19 | Foligno...... | 42 59N | 12 50E |
| 4 | Folkingham.. | 52 55N | 0 22W |
| 4 | Folkstone.... | 51 5N | 1 10E |
| 23 | Foloma ...... | 50 42N | 135 50E |
| 10 | Foltitcheni .. | 47 20N | 26 25E |
| 7 | Folz......... | 50 25N | 4 43E |
| 12 | Fominski.... | 50 45N | 41 51E |
| 2 | Fonari...... | 38 5N | 15 9E |
| 25 | Fon-chan ... | 35 50N | 120 59E |
| 20 | Fondi....... | 41 21N | 13 25E |
| 28 | Fondobeach.. | 46 45S | 67 30W |
| 25 | Fong........ | 34 40N | 116 40E |
| 25 | Fong-hiang.. | 30 19N | 115 59E |
| 25 | Fong-ning .. | 39 59N | 119 26E |

| MAP | NAME. | LAT. | LONG. |
|---|---|---|---|
| 22 | Fong-tsiang | 31 25N | 107 20E |
| 25 | Fong-tai | 39 30N | 117 45E |
| 25 | Fong-tchou | 37 15N | 111 30E |
| 25 | Fong-taang | 34 20N | 107 20E |
| 25 | Fong-yang | 32 59N | 117 24E |
| 25 | Fong-yang Fou | 30 0N | 100 4E |
| 14 | Fontaine | 47 4N | 6 54E |
| 14 | Fontaine, Grand | 47 25N | 7 56E |
| 6 | Fontainbleau | 48 23N | 2 41E |
| 6 | Fontaix | 44 46N | 5 18E |
| 19 | Fontan | 43 59N | 7 37E |
| 20 | Fontana Fort | 41 9N | 15 45E |
| 15 | Foutarabia | 43 21N | 1 50W |
| 15 | Fontas | 37 58N | 7 46W |
| 7 | Fontenaille | 50 13N | 5 48E |
| 6 | Fontenay | 46 26N | 0 45W |
| 5 | Fontstown | 53 3N | 6 52W |
| 5 | Fooks Mills | 52 19N | 6 46W |
| 15 | Forcall | 40 30N | 0 10W |
| 6 | Forralquier | 43 57N | 5 47E |
| 16 | Forcheim | 49 40N | 11 2E |
| 14 | Forclas | 46 21N | 7 4E |
| 29 | Ford, Gape | 13 20S | 130 0E |
| 4 | Fordon | 56 54N | 2 30W |
| 4 | Fordyce | 57 39N | 2 43W |
| 3 | Foreland, North | 51 24N | 1 30E |
| | Foreland, South | 51 10N | 1 23E |
| 4 | Forest, The | 57 58N | 6 35W |
| 20 | Foresliers Is. | 20 18S | 118 5E |
| 19 | Foretto | 44 10N | 10 59E |
| 4 | Forfar | 56 40N | 2 55W |
| 7 | Forges | 50 3N | 4 19E |
| 26 | Forks, Fort | 54 5N | 122 26W |
| 25 | Formas | 23 40N | 121 0E |
| 5 | Forkill | 54 5N | 6 25W |
| 0 | Formasa, B. | 3 0S | 40 5E |
| 2, 15 | Formentara I. | 38 45N | 1 40E |
| 14 | Formgen | 46 46N | 8 32E |
| 19 | Formiguo | 44 35N | 10 52E |
| 28 | Formigas | 16 30S | 43 30W |
| 28 | Formosa | 11 40S | 44 46W |
| 28 | Formosa Bay | 23 30S | 41 58W |
| 22 | Formosa Channel of | 24 0N | 119 0E |
| 22 | Formosa, Isle | 24 0N | 121 0E |
| 19 | Formucole | 42 23N | 10 10E |
| 19 | Fornacette | 43 39N | 10 32E |
| 19 | Fornari | 44 34N | 8 59E |
| 17 | Fornbach | 48 30N | 11 44E |
| 15 | Fornos | 40 19N | 8 26W |
| 12 | Forp Migligulb | 48 41N | 46 25E |
| 4 | Forres | 57 36N | 3 33W |
| 19 | Forsato | 43 16N | 12 46E |
| 17 | Forstern | 48 9N | 11 57E |
| 26 | Fort Alexander | 51 15N | 96 0W |
| 19 | Fort Alberoni | 45 24N | 12 20E |
| 26 | Fort Alexandrovsk | 59 29N | 151 20E |
| 28 | Fort Aprouague | 4 23N | 51 45W |
| 26 | Fort Armstrong | 41 55N | 90 15W |
| 13 | Fort Asso | 38 24N | 20 34E |
| 19 | Fort Bard | 45 38N | 7 45E |
| 26 | Fort Galoum | 41 36N | 95 45W |
| 20 | Fort Garlo | 39 8N | 8 13E |
| 19 | Fort Garomana | 45 16N | 12 17E |
| 26 | Fort Gartuck | 57 0N | 153 30W |
| 28 | Fort Casa | 9 1S | 49 2W |
| 26 | Fort Gharles | 39 0N | 90 30W |
| 26 | Fort Ghino | 58 30N | 69 0W |
| 26 | Fort Chipewyan | 58 55N | 111 15W |
| 26 | Fort Clark | 40 55N | 89 20W |
| 27 | Fort Grauford | 45 3N | 91 1W |
| 28 | Fort del de Mayo | 35 59N | 60 59W |
| 19 | Fort Demonte | 44 18N | 7 24E |
| 27 | Fort Douglas | 50 1N | 96 59W |
| 26 | Fort Edward | 40 30N | 91 0W |
| 26 | Fort Enterprise | 64 30N | 114 0W |
| 19 | Fort Erasmo | 45 29N | 12 30E |
| 26 | Fort Fond du Lac | 59 25N | 0 3W |
| 26 | Fort Franklin | 64 58N | 12 25W |
| 27 | Fort Garry | 49 58N | 96 57W |
| 12 | Fort Gemartiov | 51 31N | 52 21E |
| 26 | Fort Georgievsk | 60 0N | 151 0W |
| 12 | Fort Goriatchinsk | 50 19N | 51 19E |
| 27 | Fort Graliat | 43 1N | 82 27W |
| 12 | Fort Gustafsvern | 59 58N | 23 20E |
| 8 | Fort Hans Fries | 50 20N | 3 28E |
| 27 | Fort Howard | 45 0N | 88 0W |
| 12 | Fort Kalelnoi | 49 19N | 52 9E |
| 7 | Fort Knocke | 50 58N | 2 48E |
| 12 | Fort Kosh Wrals R. | 56 58N | 51 20E |
| 7 | Fort Krnis | 51 17N | 4 20E |
| 26 | Fort Langley | 49 40N | 122 45W |
| 26 | Fort Liard | 59 59N | 121 50W |
| 7 | Fort Lieckenshock | 51 25N | 4 39E |
| 19 | Fort Lido | 45 28N | 12 28E |
| 26 | Fort Madison | 40 58N | 91 0W |
| 26 | Fort Mandan | 47 30N | 100 30W |
| 26 | Fort Nezperces | 46 20N | 119 30W |
| 11 | Fort Nicholara | 41 55N | 41 45E |
| 12 | Fort Nikolai | 41 40N | 41 40E |
| 26 | Fort Osage | 39 0N | 94 0W |
| 19 | Fort Osopo | 46 14N | 12 58E |
| 26 | Fort Peek | 48 55N | 86 15W |
| 26 | Fort Providence | 62 30N | 115 10W |
| 27 | Fort Pickering | 35 1N | 89 58W |
| 19 | Fort Pietro | 45 22N | 12 19E |
| 28 | Fort Prncipe de Biera | 12 24S | 64 30E |
| 26 | Fort Resolution | 61 58N | 114 5W |
| 26 | Fort Reliance | 62 4N | 109 10W |
| 12 | Fort Sacharnaia | 49 39N | 51 40E |
| 26 | Fort Scott | 31 0N | 84 30W |
| 27 | Fort Shelling | 44 54N | 93 26W |
| 26, 27 | Fort Smith | 35 15N | 94 46W |
| 26 | Fort St. Anthony | 45 1N | 93 5W |
| 15 | Fort St. Lux | 37 9N | 8 44W |
| 21 | Fort St. Louis | 16 23N | 16 30W |
| 26 | Fort Stephenson | 41 15N | 83 0W |
| 26 | Fort Umqua | 44 25N | 124 30W |
| 5 | Fort Union | 52 33N | 8 45W |
| 26 | Fort Vancouver | 45 58N | 122 59W |
| 26 | Fort Vermilion | 57 58N | 117 0W |
| 26 | Fort Wayne | 41 0N | 84 55W |
| 19 | Fort Werracola | 44 12N | 10 20E |
| 23 | Fort William | 22 40N | 88 25E |
| 27 | Fort William | 48 15N | 89 30W |
| 10 | Fort Wiltshire | 33 0S | 27 0E |
| 27 | Fort Winnebago | 43 27N | 89 1W |
| 15 | Fortanete | 40 35N | 0 28W |
| 4 | Fortevant | 56 21N | 3 23W |
| 5 | Fortfangus | 52 40N | 8 55W |
| 4 | Forth | 55 46N | 3 44W |
| 4 | Forth, Firth of | 56 5N | 3 0W |
| 4 | Fortingal | 56 34N | 4 5W |
| 4 | Fortrose | 57 37N | 4 6W |
| 26 | Fortune Bay | 46 50S | 55 30W |
| 15 | Foseta | 36 58N | 7 41W |
| 20 | Fossa Nuova | 41 24N | 13 13E |
| 19 | Fossaceca | 42 15N | 14 31E |
| 19 | Fassanuova | 41 24N | 13 12E |
| 19 | Fossano | 44 36N | 7 53E |
| 2 | Fossdyke | 52 54N | 0 3E |
| 3 | Fossdyke Wash | 52 55N | 0 10E |
| 7 | Fosse | 50 24N | 4 44E |
| 19 | Fossombrone | 43 42N | 12 46E |
| 26 | Foster Bay | 73 10N | 22 30W |
| 10, 2 | Fotcha | 43 35N | 18 50E |
| 25 | Fou-Keu | 34 19N | 114 20E |
| 25 | Fou Kiang | 34 40N | 105 10E |
| 25 | Fou Ko | 39 0N | 110 21E |
| 11 | Foudji, Cape | 41 10N | 40 23E |
| 6 | Fougères | 48 24N | 1 10W |
| 5 | Foul Sound | 53 4N | 9 32E |
| 3 | Foulness | 51 36N | 0 54E |
| 3 | Foulsham | 52 48N | 1 2E |
| 25 | Foungan | 26 59N | 120 49E |
| 10 | Founia | 36 37N | 22 54E |
| 25 | Foupin | 34 41N | 109 2E |
| 25 | Fouping | 38 55N | 113 55E |
| 23 | Fourdan | 42 30N | 131 0E |
| 13 | Fourka | 39 2N | 22 23E |
| 13 | Fourna | 39 5N | 21 53E |
| 26 | Fouseca G. | 13 30N | 87 30W |
| 22, 25 | Foutchou | 26 2N | 10 19E |
| 22 | Foutcheou | 28 0N | 116 2E |
| 25 | Foutching-y | 32 2N | 117 30E |
| 25 | Foutsing | 25 39N | 19 35E |
| 36 | Fowar | 32 40N | 36 2E |
| 29 | Fowler Pt. | 31 47S | 132 38E |
| 29 | Fowler's Bay | 31 46S | 132 50E |
| 26 | Fox Channel | 65 0N | 80 0W |
| 27 | Fox R. | 44 0N | 88 33W |
| 27 | §Foxes | 41 30N | 90 20W |
| 3 | Foxholes | 54 10N | 0 27W |
| 7 | Foy | 50 3N | 5 45E |
| 15 | Foz | 43 35N | 7 10W |
| 15 | Foz Geraldu | 40 3N | 7 39W |
| 17 | Frabersheim | 48 1N | 12 22E |
| 14 | Fraenkirch | 46 47N | 9 47E |
| 10 | Fragbeul | 42 54N | 23 1E |
| 7 | Fraigneux | 50 34N | 5 25E |
| 7 | Fraiture | 50 18N | 5 47E |
| 20 | Francavella | 40 7N | 16 15E |
| 3 | Fraisgull | 58 33N | 4 33W |
| 16 | Framersbach | 50 0N | 0 30E |
| 3 | Framlingham | 52 14N | 1 18E |
| 7 | Franc Waret | 50 31N | 5 2E |
| 6 | Française | 44 8N | 1 20E |
| 2 | Frauce, I. of | 49 0N | 2 25W |
| 7 | Franchimont | 50 13N | 4 39E |
| 29 | Francis S. Is. | 32 38N | 133 25W |
| 18 | Franciss Gan. | 45 38N | 19 40E |
| 16 | Franckenbostel | 53 18N | 9 20E |
| 15 | Frangerola | 36 30N | 4 38W |
| 14 | Frangin | 46 24N | 6 15E |
| 19 | Frangy | 46 2N | 5 56E |
| 10 | Frankenberg | 51 7N | 8 46E |
| 7 | Francorchamp | 50 29N | 6 0E |
| 16 | Frankenhausen | 51 20N | 11 5E |
| 16 | Frankenthal | 49 31N | 8 10E |
| 17 | Frankenstein | 49 26N | 7 56E |
| 5 | Frankford | 53 10N | 7 39W |
| 27 | Frankfort | 40 16N | 86 20W |
| 2, 16 | Frankfort | 50 8N | 8 33E |
| 27 | Frankfort (Maine — Utd. Sts.) | 40 15N | 86 2W |
| 2, 9 | Frankford under Oder | 52 25N | 14 34E |
| 26 | Frankfort (Illinois) | 37 50N | 88 40W |
| 27 | Franklin | 36 11N | 86 45W |
| 27 | Franklin | 39 0N | 92 31W |
| 26 | Franklin | 41 25N | 79 30W |
| 26 | Franklin | 37 0N | 61 59W |
| 26 | Franklin Bay | 69 30N | 125 30W |
| 20 | Franklin Lake | 60 40N | 95 0W |
| 26 | Franklin, Pt. | 71 0N | 150 0W |
| 27 | Franklin | 36 0N | 83 16W |
| 18 | Frankstadt | 49 32N | 18 14E |
| 12 | Frantsilla | 64 40N | 25 40E |
| 4 | Fraserburg | 57 41N | 2 3W |
| 7 | Frasne | 50 33N | 4 29W |
| 11 | Fratelli, Isle | 35 50N | 26 27E |
| 19 | Fratio | 43 17N | 12 21E |
| 12 | Frauenberg | 56 43N | 22 22E |
| 14 | Frauenfeld | 47 34N | 8 53E |
| 9 | Franstadt | 51 50N | 16 20E |
| 28 | Fredenburg | 5 59N | 54 32W |
| 26 | Frederichsthal | 60 0N | 44 30W |
| 27 | Frederick House | 49 50N | 82 45W |
| 26 | Frederick Land | 64 0N | 41 0W |
| 8 | Fredericks Oord | 52 52N | 6 13E |
| 12 | Fredericksgum | 60 35N | 27 21E |
| 26 | Fredericks-haab | 62 0N | 50 0W |
| 2 | Frederick-stadt | 56 30N | 25 0E |
| 27 | Frederickton | 37 30N | 90 2E |
| 27 | Frechold | 40 15N | 74 15W |
| 29 | Freemantle | 32 5S | 115 52E |
| 9 | Freiburg | 51 16N | 11 46E |
| 9 | Freinwalde | 53 25N | 15 27E |
| 9 | Frienwalde | 52 49N | 14 8E |
| 17 | Freising | 48 24N | 11 45E |
| 15 | Freixdas | 40 40N | 7 8W |
| 15 | Freixo | 40 36N | 6 56W |
| 15 | Frejenal | 38 8N | 6 37W |
| 6 | Fréjus | 43 26N | 6 46E |
| 28 | French Guayoa | 3 35N | 53 35W |
| 5 | Frenchpark | 53 52N | 8 21W |
| 15 | Freutes | 41 18N | 1 26W |
| 16 | Freren | 52 28N | 7 31E |
| 5 | Freshford | 52 44N | 7 23W |
| 27 | Fresh Water Ponds | 26 55N | 86 15W |
| 26 | Fresh Water Bay | 38 30N | 121 30W |
| 17 | Fresno | 41 41N | 5 36W |
| 17 | Fresoe | 40 55N | 0 7E |
| 4 | Freswick | 58 37N | 3 5W |
| 6 | Freteval | 47 54N | 1 16E |
| 13 | Freudenthal | 49 55N | 17 25E |
| 16 | Freudenstadt | 48 27N | 8 25E |
| 16 | Freveu | 52 28N | 7 31W |
| 18 | Freyberg | 49 37N | 18 12E |
| 16 | Freyberg | 51 15N | 11 45E |
| 17 | Freyberg | 47 59N | 7 52E |
| 16 | Freyberg | 53 50N | 9 19E |
| 17 | Freyburg | 50 54N | 13 20E |
| 14 | ‡Freyburg | 46 40N | 7 8E |
| 14 | Freyburg | 46 49N | 7 9E |
| 14 | Freyburg | 46 48N | 6 50E |
| 29 | Freycinet Hr. | 26 10S | 113 50E |
| 18, 9 | Freystadt | 51 53N | 15 36E |
| 9 | Freywalde | 51 28N | 15 5E |
| 7 | Frezin | 50 43N | 5 11E |
| 15 | Frias | 42 45N | 3 13W |
| 13 | Frideck | 49 40N | 18 21E |
| 16 | Friderichshausen | 47 38N | 9 29E |
| 16 | Fridrichsroda | 50 54N | 10 33E |
| 17 | Friedburg | 50 21N | 8 39E |
| 18, 9 | Friedland | 52 5N | 14 21E |
| 16 | Friedland | 53 36N | 13 27E |
| 16 | Friedlos | 50 54N | 0 43E |
| 29 | Friendly Isles | 17 0S | 179 0E |
| 8 | ‡Friesland | 53 5N | 6 0E |
| 14 | Frik | 47 2N | 8 1E |
| 14 | Frik Thal | 47 3N | 8 4E |
| 3 | Frimly | 51 20N | 0 42W |
| 21 | Frio, Cape | 18 10S | 11 55E |
| 28 | Frio, Gape | 23 0S | 42 0W |
| 3 | Frisby | 52 46N | 0 56W |
| 9 | Frische Haff | 54 30N | 19 30E |
| 9 | Frishe Nehrung | 54 30N | 19 50E |
| 7 | Frisee | 50 31N | 4 51E |
| 2 | Friskucha | 56 30N | 30 0E |
| 3 | Fritton | 52 33N | 1 38E |
| 16 | Fritzlar | 51 8N | 9 13E |
| 19 | Friuli | 46 8N | 13 5E |
| 26 | Frobisher St. | 62 30N | 67 0W |
| 17 | Froroe | 61 41N | 5 0E |
| 3 | Frodsham | 53 17N | 2 43W |
| 16 | Frohburg | 51 3N | 12 34E |
| 7 | Froid Chapelle | 50 9N | 4 20E |
| 7 | Froidmont | 50 31N | 3 21E |
| 3 | Frome | 51 14N | 1 18W |
| 15 | Fromista | 42 16N | 4 20W |
| 15 | Frontiera | 39 6N | 7 29W |
| 6 | Frontignan | 48 28N | 3 50E |
| 15 | Fronton | 42 21N | 7 41W |
| 7 | Fronville | 50 16N | 5 25E |
| 20 | Frosinone | 41 41N | 13 20E |
| 3 | Froxfield | 51 25N | 1 35W |
| 2 | Froyen I. | 63 40N | 8 40E |
| 14 | Fruot | 46 34N | 9 0E |
| 14 | Frutigen | 46 36N | 7 40E |
| 22 | Fuentrheou | 37 14N | 111 37E |
| 15 | Fuente | 41 23N | 5 36W |
| 15 | Fuente Amarga | 37 44N | 2 52W |
| 15 | Fuente de Higuera | 38 50N | 0 55W |
| 15 | Fuentes de Ginaldo | 40 20N | 6 36W |
| 15 | Fuentes de Honor | 40 35N | 6 44W |
| 15 | Fuente Palmera | 37 35N | 5 6W |
| 15 | Fuente Santa | 40 54N | 5 41W |
| 15 | Fuentelfresno | 39 16N | 3 50W |
| 15 | Fuenteoveuma | 38 9N | 5 26W |
| 15 | Fuentes | 41 4N | 4 54W |
| 15 | Fuentiduena | 40 12N | 3 9W |
| 5 | Fuerty | 53 37N | 8 13W |
| 19 | Fueta | 41 44N | 9 21E |
| 25 | ‡Fuh-keen | 26 8N | 118 0E |
| 16 | Fuhrberg | 52 33N | 9 43E |
| 4 | Fuiay | 56 58N | 7 27W |
| 28 | Fulnan | 38 10S | 50 10W |
| 16 | Fulda | 50 33N | 9 43E |
| 28 | Fulda | 18 30S | 46 5W |
| 18 | Fulek | 48 15N | 19 45E |
| 19 | Fullonica | 42 57N | 10 49E |
| 14 | Fully | 46 9N | 7 8E |
| 23 | Fulta | 22 25N | 88 10E |
| 7 | Fumat | 50 41N | 5 11E |
| 21, 40 | ‡Funilah | 8 20N | 7 7E |
| 21 | Fundah | 8 28N | 7 55E |
| 10 | Fundeni | 44 15N | 26 58E |
| 2 | ‡Funen | 55 20N | 10 20E |
| 18 | Funekirchen | 46 5N | 18 20E |
| 21 | Fungeno | 5 30S | 24 0E |
| 22 | Fuoring | 46 40N | 112 20E |
| 5 | Furbagh | 53 15N | 9 2W |
| 10 | Furca | 40 18N | 23 41E |
| 23 | Fureedpoor | 23 29N | 89 41E |
| 19 | Furlo | 43 36N | 12 41E |
| 10 | Furni I. | 37 38N | 21 26E |
| 23 | Furrakka Thanna | 24 54N | 87 55E |
| 23 | Furreedcote | 30 1N | 74 39E |
| 23 | Furrukabad | 27 29N | 79 26E |
| 14 | Furstenau | 46 43N | 0 24E |
| 16 | Furstenau | 52 30N | 7 38E |
| 16 | Furstenburgh | 53 10N | 13 0E |
| 17 | Furstenfeld | 48 12N | 11 17E |
| 9 | Furstenwalde | 52 25N | 14 9E |
| 17 | Furth | 49 17N | 12 40E |
| 17 | Furth | 49 27N | 11 1E |
| 26 | Fury & Hecla Strait | 69 0N | 80 0W |
| 16 | Fusau | 53 2N | 10 55E |
| 20 | Fuscaldo | 39 25N | 15 59E |
| 18 | Fuschel | 47 41N | 13 20E |
| 17 | Fussen | 47 33N | 10 45E |
| 23 | Futeh Jung | 33 30N | 72 30E |
| 10 | Futoja | 44 13N | 26 25E |
| 23 | Futteabad | 29 32N | 75 18E |
| 23 | Futtehpoor | 29 15N | 69 55E |
| 23 | Futtehpoor | 25 59N | 80 46E |
| 23 | Futtehpoor | 20 37N | 73 10E |
| 23 | Futtihpoor | 30 54N | 73 15E |
| 23 | Futtipoor | 28 5N | 75 1E |
| 18 | Fuzes Gyarmat | 47 6N | 21 10E |
| 3 | Fylingdales | 24 26N | 0 32W |
| 8 | Fynaart | 51 38N | 4 47E |
| 4 | Fyvie | 57 25N | 2 20W |
| 23 | Fyzabad | 26 52N | 82 7E |
| 26 | ‡Gaal Hamkes Land | 74 20N | 28 0W |
| 26 | Gaal Hamkes Bay | 74 30N | 21 0W |
| 8 | Gaast | 53 1N | 5 25E |
| 10 | Gabavich | 43 53N | 14 49E |
| 18 | Gabel | 50 44N | 14 46E |
| 10 | Gabella | 43 4N | 17 43E |
| 14 | Gabia | 46 23N | 9 11E |
| 5 | Gabriel Mt. | 51 34N | 9 31W |
| 18 | Gacs | 48 22N | 19 29E |
| 21 | Gadamis | 29 44N | 11 10E |
| 17 | Gaddedet | 64 33N | 14 19E |
| 12 | Gadiatch | 50 20N | 34 23E |
| 20, 2 | Gaeta | 41 12N | 13 34E |
| 20 | Gaeta, Gulf of | 41 6N | 13 40E |
| 20 | Gagliano | 39 52N | 18 24E |
| 22 | Gagnan | 17 50N | 146 30E |
| 23 | Gagur, R. | 29 50N | 76 0E |
| 12 | Gadiskka | 45 0N | 44 40E |
| 22 | Gaih | 26 21N | 60 21E |
| 6 | Gaillac | 43 56N | 1 55E |
| 3 | Gainsborough | 53 25N | 0 45W |
| 27 | Gainsville | 34 20N | 84 40W |
| 4 | Gair, Loch | 57 43N | 5 38W |
| 14 | Gais | 47 21N | 9 27E |
| 16 | Gaishofen | 48 35N | 13 14E |
| 16 | Gaishorn | 47 25N | 10 18E |
| 22 | Gaitha | 16 20N | 51 55E |
| 13 | Gaja | 38 40N | 23 30E |
| 23 | Gajainpt | 27 58N | 83 48E |
| 22 | Gakchal Mounts | 40 40N | 74 0E |
| 21 | Galah Al | 28 30N | 5 0E |
| 2 | Galatz | 45 23N | 28 3E |
| 10 | Galauesti | 47 5N | 26 43E |
| 13 | Galaxidi | 38 22N | 22 21E |
| 5 | Galbally | 52 24N | 8 16W |
| 19 | Galeata | 43 59N | 12 5E |
| 21 | Galega | 10 30S | 54 29E |
| 27 | Galena | 42 5N | 90 0W |
| 28 | Galena | 18 4S | 46 30W |
| 15 | Galera | 40 43N | 0 25E |
| 19 | Galeria | 42 29N | 8 43E |
| 18 | Galgo | 47 15N | 23 45E |
| 21 | Galia, or Gogalia | 13 34N | 4 15W |
| 18 | Galicia | 49 30N | 23 0E |
| 15 | Galicia | 42 40N | 7 55W |
| 15 | Galifete | 39 21N | 7 36W |
| 15 | Galisteo | 40 4N | 6 2W |
| 2 | Galitch | 58 12N | 42 50E |
| 20 | Galli | 39 33N | 16 28E |
| 19 | Gallicano | 41 52N | 12 45E |
| 20, 10 | Gallipoli | 40 35N | 26 38E |
| 27 | Gallipolis | 38 57N | 82 0W |
| 20 | Gallo, Gape | 40 40N | 18 1E |
| 14 | Gallo Mountain | 46 39N | 10 14E |
| 8 | Galloppe | 50 51N | 5 64E |
| 4 | Galloway, Mull of | 54 39N | 4 45W |
| 4 | Galloway, New | 55 3N | 4 8W |
| 5 | Gally Head | 51 31N | 8 55W |
| 6 | Galnier | 45 36N | 4 23E |
| 27 | Galt | 43 30N | 80 30W |
| 12 | Galtal | 59 30N | 26 20E |
| 26 | Galveston B. | 29 2N | 95 0W |
| 26 | Galveston | 29 5N | 95 18W |
| 15 | Galvez | 39 46N | 4 42W |
| 5 | Galway | 53 16N | 9 5W |
| 5 | Galway Bay | 53 12N | 9 20W |
| 21 | Gambia R. | 13 7N | 12 30W |
| 23 | Ganchee | 26 1N | 68 27E |
| 2, 15 | Gandia | 38 58N | 0 11W |
| 19 | Gandino | 45 46N | 9 50E |
| 14 | Gandrio | 46 2N | 9 2E |
| 14 | Ganey | 47 2N | 0 43E |
| 23 | Gangam | 19 25N | 85 9E |
| 9 | Gangelt | 51 1N | 5 59E |
| 6 | Ganges | 43 57N | 3 48E |
| 23 | Ganges, Mouths of | 21 35N | 89 30E |
| 23 | Ganges, R. | 28 20N | 78 20E |
| 23 | Gangpoor | 22 8N | 84 40E |
| 5 | Garrison | 54 21N | 8 5W |
| 5 | Ganistown | 53 33N | 6 22W |
| 23 | Ganjam | 19 23N | 85 15E |
| 5 | Ganon Pt. | 55 2N | 5 58W |
| 10 | Ganos | 40 40N | 27 17E |
| 23 | Ganound | 28 39N | 76 15E |
| 16 | Ganspach | 48 39N | 8 20E |
| 20 | Gantheaume | 36 0S | 137 25E |
| 29 | Gantheaume Bay | 27 45S | 114 15E |
| 29 | Gantheaume Point | 17 52S | 122 32E |
| 6 | Gap | 44 34N | 6 4E |
| 13 | Gaphinisa | 36 56N | 25 34E |
| 12 | Gapsal | 50 5N | 23 30E |
| 5 | Gara, Lough | 53 55N | 8 23W |
| 27 | Garabusa, Isle | 36 18N | 30 38E |
| 15 | Garavalla | 39 52N | 1 20W |
| 29 | Garbau, R. | 31 10S | 115 45E |
| 19 | Garbonna | 44 47N | 9 5E |
| 16 | Garchina | 48 16N | 11 40E |
| 15 | Garcia | 38 9N | 8 17W |
| 15 | Garcia | 41 12N | 0 40E |
| 15 | Garrillan | 41 1N | 4 14W |
| 19 | Garda | 45 35N | 10 45E |
| 19 | Garda, Lake of | 45 38N | 10 45E |
| 21 | Gardeia | 32 52N | 2 0E |
| 9 | Gardelengen | 52 37N | 11 38E |
| 29 | Garden Isle | 32 5S | 115 40E |
| 9 | Garden, Lake | 54 40N | 17 5E |
| 4 | Gardensheil | 57 8N | 3 9W |
| 4 | Gardenstown | 57 40N | 2 19W |
| 8 | Garderen | 52 14N | 5 43E |
| 10 | Gardhitza | 37 24N | 21 54E |

| Map | Name | Lat. | Long. |
|---|---|---|---|
| 13 | Gardiki | 37 14N | 22 22E |
| 6 | Gardon, R. | 44 0N | 4 10E |
| 19 | Gardone | 45 39N | 10 0E |
| 23 | Garga | 24 20N | 83 45E |
| 10 | Gargagliano | 37 2N | 21 39E |
| 20 | Gargano, Pr. | 41 50N | 16 10E |
| 14 | Gargellen | 46 59N | 9 54E |
| 27 | Garida | 40 35N | 32 5E |
| 20 | Garigliano, R. | 41 24N | 13 45E |
| 23 | Garilick | 29 50N | 80 28E |
| 5 | Garmish Point | 51 57N | 10 0W |
| 16 | Garl | 52 58N | 8 4E |
| 6 | Garlin | 43 37N | 0 14W |
| 4 | Garlvillage | 56 16N | 5 49W |
| 5 | Garomna, Isle | 53 15N | 9 40W |
| 6 | Garonne, R. | 44 30N | 0 5W |
| 8 | Garrelsweer | 53 18N | 6 43E |
| 4 | Garresdale | 57 3N | 6 30W |
| 5 | Garrieduff | 52 28N | 6 17W |
| 23 | Garrilwarra | 22 59N | 79 12E |
| 5 | Garrison | 54 23N | 8 0W |
| 15 | Garrobo | 38 19N | 1 10W |
| 15 | Garroneta | 42 23N | 0 32W |
| 4 | Garrowgan | 57 33N | 5 2W |
| 5 | Garry Hill | 52 40N | 6 53W |
| 26 | Garry Lake | 65 55N | 100 0W |
| 3 | Garstang | 53 54N | 2 47W |
| 5 | Gartan | 54 59N | 7 53W |
| 4 | Garth | 57 20N | 2 50W |
| 23 | Garudy | 19 21N | 83 41E |
| 5 | Garvab | 54 59N | 6 44W |
| 4 | Garvemore | 57 1N | 4 26W |
| 2 | Garzas | 28 30S | 59 59W |
| 6 | ‡Gascony | 43 55N | 0 10W |
| 27 | Gasconade, R. | 38 0N | 91 59W |
| 29 | Gascoyne, R | 25 2S | 113 50E |
| 29 | Gashappery | 36 25N | 47 6E |
| 16 | Gaslar | 51 56N | 10 26E |
| 20 | Gaspini | 39 34N | 8 37E |
| 18 | Gastein | 47 5N | 13 8E |
| 8 | Gastel | 51 44N | 4 48E |
| 10 | Gasturi | 39 34N | 19 54E |
| 23 | Gaswany | 25 55N | 77 20E |
| 15 | Gata | 40 5N | 6 26W |
| 2 | Gata, Cape de | 36 43N | 2 18W |
| 4 | Gatehouse | 54 52N | 4 9W |
| 3 | Gateshead | 54 58N | 1 35W |
| 19 | Gatinara | 45 38N | 8 22E |
| 8 | Gatrone | 25 0N | 14 45E |
| 18 | Gattai | 45 22N | 21 29E |
| 2 | Gattchina | 59 27N | 30 20E |
| 17 | Gaub | 50 5N | 7 44E |
| 23 | Gautole | 23 14N | 74 20E |
| 16 | Gauzan | 43 47N | 25 42E |
| 29 | Gauzer Seng | 35 55N | 50 23E |
| 19 | Gavardo | 45 36N | 10 27E |
| 10 | Gavarelln | 42 52N | 24 34E |
| 6 | Gave, R | 45 4N | 5 51E |
| 19 | Gavi | 44 43N | 8 53E |
| 12 | Gavrilo | 50 40N | 40 0E |
| 29 | Gawakan | 29 38N | 53 16E |
| 5 | Gawan Isle | 55 23N | 7 19W |
| 23 | Gawilur | 21 30N | 77 25E |
| 23 | Gayah | 24 50N | 84 50E |
| 13 | Gayo | 39 13N | 20 12E |
| 22 | ‡Gaza | 31 27N | 34 26E |
| 11 | Gaza | 31 23N | 34 42E |
| 8 | Gazaiib | 4 28S | 30 20E |
| 10 | Gazichio | 42 58N | 19 29E |
| 2 | Gdow | 58 43N | 29 55E |
| 5 | Geashill | 53 14N | 7 17W |
| 14 | Geantud | 46 16N | 6 19E |
| 21 | Gebal | 6 52S | 108 50E |
| 11 | Gebel el Beshar | 34 40N | 39 30E |
| 25 | Gebo | 41 5N | 118 0E |
| 16 | Gebrolsfofen | 47 47N | 9 59E |
| 16 | Gebsattel | 49 21N | 10 15E |
| 17 | Gedern | 50 26N | 9 8E |
| 7 | Gedinne | 40 59N | 4 50E |
| 7 | Geel | 51 10N | 5 1E |
| 29 | Geelvink Channel | 28 20S | 114 15E |
| 57 | Geemebadek | 27 5N | 89 33E |
| 8 | Geertruidenberg | 51 43N | 4 43E |
| 8 | Gees | 52 44N | 6 38E |
| 8 | Geesteren | 52 9N | 6 32E |
| 8 | Geffein | 51 44N | 9 26E |
| 7 | Geheul | 51 24N | 4 50E |
| 16 | Gehren | 50 30N | 11 2E |
| 16 | Geiselwind | 49 46N | 10 32E |
| 16 | Geisenfeld | 48 39N | 11 32E |
| 16 | Geislingen | 48 36N | 9 50E |
| 7 | Gelhorn | 50 1N | 6 0E |
| 8 | Geldeis | 51 30N | 6 21E |
| 8 | Geldorp | 51 24N | 5 34E |
| 12 | Gelengik | 45 45N | 38 15E |
| 7 | Gelinden | 50 48N | 5 18E |
| 17 | Gelnhausen | 50 15N | 9 11E |
| 8 | Gelselaar | 52 11N | 6 32E |
| 11 | Gelta | 34 16N | 41 14E |
| 14 | Gelterkinden | 47 28N | 7 51E |
| 7 | Gembloux | 50 34N | 4 42E |
| 8 | Gemert | 51 34N | 5 41E |
| 29 | Gemmersdorf | 4 22N | 11 0E |
| 17 | Gemund | 50 32N | 7 55E |
| 17 | Gemund | 50 41N | 9 4E |
| 17 | Gemunden | 50 4N | 9 44E |
| 7 | Genappe | 50 37N | 4 28E |
| 8 | Gendringen | 51 53N | 5 21E |
| 8 | Genemuiden | 52 38N | 6 3E |

| Map | Name | Lat. | Long. |
|---|---|---|---|
| 14 | Geneva | 46 2N | 6 9E |
| 14 | Geneva, Lake of | 46 27N | 6 30E |
| 16 | Gengenbach | 48 24N | 8 1E |
| 12 | Genitchi | 46 25N | 35 15E |
| 7 | Genly | 50 23N | 3 56E |
| 8 | Genmep | 51 42N | 5 53E |
| 2, 19 | Genoa, G. of | 44 15N | 9 0E |
| 2, 19 | ‡Genoa | 44 30N | 9 0E |
| 7 | Genthr | 51 3N | 3 45E |
| 27 | Gentilly | 46 28N | 72 27W |
| 17 | Genzingen | 49 53N | 7 56E |
| 29 | Geoffrey B. | 19 0S | 121 55E |
| 29 | Geographe, B. du | 33 24S | 115 25E |
| 29 | Geographe, Gb. | 24 35S | 113 30E |
| 21 | George Isle | 16 10S | 6 0W |
| 27 | George, Lake | 46 27N | 84 25W |
| 26 | George Is. | 57 55N | 80 50W |
| 5 | George's Town | 56 41N | 4 26W |
| 26 | Georgetown | 33 20N | 79 20W |
| 2 | Georghievsk | 44 10N | 43 10E |
| 12 | ‡Georgia | 41 20N | 46 0E |
| 26 | ‡Georgia | 33 55N | 83 15W |
| 26 | Georgia, Gulf | 50 30N | 125 0W |
| 26 | Georgian Bay | 45 0N | 80 30W |
| 29 | Georgiana | 34 10S | 149 10E |
| 9 | Georgiuberg | 54 38N | 21 49E |
| 9 | Gera | 46 11N | 8 47E |
| 16 | Gerabronn | 49 16N | 9 57E |
| 13 | Geraea, Cape | 37 42N | 21 1E |
| 9 | Gerdauen | 54 23N | 21 18E |
| 10 | Gereni | 48 6N | 27 0E |
| 15 | Gergal | 37 8N | 2 47W |
| 2 | Gergenti | 37 19N | 13 35E |
| 18 | Gerlistie | 45 11N | 21 52E |
| 10 | German | 47 14N | 27 34E |
| 20 | Germano | 41 33N | 13 49E |
| 16 | Gern | 48 24N | 12 49E |
| 16 | Gernrode | 51 45N | 11 12E |
| 17 | Gernsheim | 49 44N | 8 29E |
| 14 | Gerolfingen | 47 4N | 7 12E |
| 23 | Geroli | 25 5N | 79 19E |
| 17 | Gerolstein | 50 19N | 6 40E |
| 17 | Gerolzhofen | 49 55N | 16 22E |
| 28 | Geromimo | 28 58S | 59 5W |
| 2, 15 | ‡Gerona | 42 14N | 2 30E |
| 22 | Geronsari | 50 27N | 4 53E |
| 7 | Gerpinnes | 50 21N | 4 4E |
| 8 | Gersloot | 53 2N | 5 57E |
| 12 | Gertza | 48 10N | 26 20E |
| 17 | Gerzen | 48 30N | 12 21E |
| 3 | Gesmold | 52 12N | 8 15E |
| 19 | Gesso | 42 4N | 14 34E |
| 15 | Gesta | 42 36N | 7 57W |
| 14 | Gestad | 46 58N | 8 17E |
| 14 | Gestad | 46 29N | 7 18E |
| 7 | Gestel | 51 7N | 5 7E |
| 14 | Gesteln | 46 20N | 7 45E |
| 9 | Gestyczy | 53 31N | 17 52E |
| 11 | Geurel | 40 0N | 32 20E |
| 18 | Gewitsch | 49 35N | 16 49E |
| 6 | Gex | 46 24N | 6 5E |
| 8 | Geylen Kirchen | 50 59N | 6 7E |
| 17 | Geyssa | 50 43N | 9 58E |
| 2 | Ghadiatch | 50 20N | 34 27E |
| 23 | Gharrah, R. | 30 15N | 73 0E |
| 23 | Ghazeepoor | 25 41N | 83 30E |
| 11 | Ghedakara, or Vizer Kiupri | 41 8N | 35 40E |
| 11 | Gheilan | 39 6N | 41 0E |
| 11 | Gheira | 37 35N | 28 38E |
| 11 | Ghelemba | 39 5N | 27 50E |
| 10 | Gheme | 45 35N | 8 28E |
| 11 | Ghemish-khana | 40 29N | 39 34E |
| 7 | Ghenck | 51 0N | 5 32E |
| 8 | Ghent | 51 3N | 3 43E |
| 10 | Gherlitza | 43 43N | 20 51E |
| 11 | Gherzeh | 41 46N | 35 10E |
| 11 | Gheujouk | 39 20N | 27 48E |
| 8 | Gheule | 50 56N | 5 43E |
| 18 | Ghewala | 38 32N | 21 43E |
| 22 | Ghidatka | 52 40N | 139 46E |
| 23 | Ghiddore | 24 50N | 86 13E |
| 10 | Ghilan | 42 20N | 21 40E |
| 11 | Ghilan | 39 54N | 43 25E |
| 10 | Ghi'deu | 44 22N | 27 40E |
| 13 | Ghioura | 37 37N | 24 42E |
| 20 | Ghirlarza | 40 7N | 0 51E |
| 14 | Ghirone | 46 34N | 8 58E |
| 21 | Ghirrzah | 31 12N | 14 50E |
| 7 | Ghislenghem | 51 38N | 3 52E |
| 7 | Ghistel | 51 11N | 2 58E |
| 7 | Ghits | 51 1N | 3 5E |
| 27 | Ghiuk, R. | 36 47N | 32 45E |
| 2 | Ghiurgevu | 43 54N | 26 3E |
| 11 | Ghiuzel Hissar | 37 47N | 27 50E |
| 21 | Ghoroma | 11 0N | 1 30E |
| 23 | Ghowrah | 21 52N | 76 19E |
| 8 | Ghraat, wady | 25 0N | 11 15E |
| 20 | Ghrisas | 37 23N | 14 45E |
| 22 | Ghubbet Am. | 13 58N | 48 0E |
| 10 | Ghuistendih | 42 14N | 22 52E |
| 10 | Ghumurdjina | 40 56N | 25 35E |
| 23 | Ghungao | 33 44N | 78 18E |
| 14 | Ghur, or Guire | 45 52N | 9 30E |
| 11 | Ghuran | 38 34N | 37 5E |

| Map | Name | Lat. | Long. |
|---|---|---|---|
| 4 | Gia Isle | 55 42N | 5 45W |
| 5 | Giabara, R. | 54 57N | 8 12W |
| 14 | Giacomo | 46 38N | 8 50E |
| 19 | Giaconero | 45 6N | 7 8E |
| 10 | Giafaramini | 37 8N | 22 6E |
| 11 | Gialamerk | 37 28N | 43 31E |
| 5 | Giant's Causeway | 55 15N | 6 18W |
| 20 | Giaretta R. | 37 25N | 14 55E |
| 19 | Giaveno | 45 3N | 7 20E |
| 2, 15 | Gibraltar | 36 8N | 5 20W |
| 28 | Gibraltar | 9 30N | 71 15W |
| 2 | Gibraltar, Strait of | 36 0N | 5 30W |
| 27 | Gibson, Port | 31 59N | 91 5W |
| 20 | Gibutto | 37 17N | 14 11E |
| 12 | Gidaevo | 54 40N | 51 5E |
| 10 | Giddina | 42 39N | 18 25E |
| 13 | Gidea | 63 25N | 19 0E |
| 6 | Gien | 47 40N | 2 38E |
| 23 | Gierga | 22 27N | 85 27E |
| 7 | Gierle | 51 15N | 4 52E |
| 8 | Giersbergen | 51 39N | 5 9E |
| 20 | Giesekes Soe | 67 55N | 51 0W |
| 8 | Giesen | 51 52N | 4 47E |
| 14 | Giessbach Fall | 40 44N | 8 4E |
| 17 | Giessen | 50 35N | 8 39E |
| 8 | Giethoorn | 52 40N | 6 3E |
| 20 | Giffone | 38 29N | 15 13E |
| 4 | Gifford | 55 55N | 2 42W |
| 17 | Gifhorn | 52 32N | 10 28E |
| 4 | Gigha, Isle | 57 0N | 7 26W |
| 19 | Gigho | 42 22N | 10 57E |
| 9 | Gittersloh | 51 50N | 8 8E |
| 2, 15 | Gijon | 43 30N | 5 29W |
| 9 | Gila, R. | 33 55N | 110 0W |
| 1, 29 | Gilberts Isle | 2 30N | 175 0W |
| 27 | Gilead | 39 10N | 90 30W |
| 3 | Gilestown | 51 21N | 3 24W |
| 9 | Gilge, R. | 55 5N | 21 30E |
| 7 | Gilly | 50 27N | 4 31W |
| 5 | Gilly, Lough | 54 18N | 8 22W |
| 14 | Gimel | 46 32N | 6 18E |
| 4 | Gimhte | 52 5N | 7 38E |
| 6 | Gimont | 43 40N | 0 56E |
| 8 | Ginderderdoor | 51 32N | 5 34E |
| 21 | Gingiro | 6 30N | 35 30E |
| 15 | Ginestar | 41 1N | 0 40E |
| 15 | Gineta | 39 8N | 2 4W |
| 25 | Ginhoai | 28 25N | 105 41E |
| 8 | Ginneken | 51 34N | 4 47E |
| 20 | Ginosa | 40 35N | 16 47E |
| 20 | Gioin | 40 49N | 16 56E |
| 20 | Gioinfiore | 39 18N | 16 45E |
| 18 | Giorgio | 43 10N | 17 0E |
| 14 | Giornico | 46 24N | 8 55E |
| 20 | Giovenazzo | 41 10N | 16 42E |
| 29 | ‡Gipps Land | 38 30S | 146 20E |
| 19 | Giraglia, I. | 43 4N | 9 22E |
| 10 | Girapetra | 35 2N | 25 49E |
| 23 | Girdeeana Ghat | 30 20N | 74 0E |
| 10 | Girlan | 47 29N | 27 0E |
| 10 | Girlest | 44 25N | 23 53E |
| 28 | Giron | 7 10N | 74 0W |
| 6 | Gironde, R. | 45 20N | 0 50W |
| 4 | Girthon | 54 52N | 4 8W |
| 18 | Girald | 49 4N | 21 28E |
| 5 | Girvan | 55 15N | 4 47W |
| 3 | Gisburn | 53 55N | 2 15W |
| 14 | Gisenhard | 47 38N | 8 45E |
| 4 | Gislay | 58 4N | 6 47W |
| 6 | Gisors | 49 20N | 1 46E |
| 18 | Gitschin | 50 25N | 15 22E |
| 20 | Giugliana | 41 42N | 14 58E |
| 20 | Giuargentu Mts | 40 4N | 9 20E |
| 19 | Giulia Nuovo | 42 43N | 14 1E |
| 20 | Giulhopoli | 41 49N | 14 15E |
| 10 | Giurgevo | 43 54N | 26 2E |
| 28 | Giurior, or St. Vincent | 4 20N | 63 15W |
| 11 | Giva | 37 6N | 28 3E |
| 6, 7 | Givet | 50 8N | 4 49E |
| 2 | Gjat | 55 40N | 35 0E |
| 7 | Glabbeeck Op | 51 3N | 5 37E |
| 14 | Glacter Ubermontane | 46 3N | 7 20E |
| 17 | Gladbach | 51 15N | 6 25E |
| 3 | Gladestry | 52 35N | 3 7W |
| 2 | Gladova | 44 37N | 22 40E |
| 4 | Glammis | 56 38N | 3 3W |
| 10 | Glamotch | 44 4N | 17 12E |
| 5 | Glandore Harbour | 51 33N | 9 4W |
| 5 | Glanely | 52 57N | 6 9W |
| 3 | Glanford Briggs | 53 33N | 0 26W |
| 5 | Glanlra | 52 25N | 9 51W |
| 5 | Glanmadda | 53 35N | 8 33W |
| 5 | Glanmire | 51 55N | 8 21W |
| 5 | Glanville | 52 2N | 8 25W |
| 6 | Glanworth | 52 11N | 8 21W |
| 14 | Glaris | 46 44N | 9 46E |
| 14 | ‡Glarus | 46 59N | 9 5E |
| 14 | Glarus | 47 3N | 9 3E |
| 4 | Glasgow | 55 52N | 4 8W |
| 4 | Glasgow Port | 55 56N | 4 39W |
| 4 | Glass, Loch | 57 43N | 4 28W |
| 4 | Glasserton | 54 43N | 4 21W |
| 5 | Glasslough | 54 20N | 6 55W |

| Map | Name | Lat. | Long. |
|---|---|---|---|
| 3 | Glastonbury | 51 7N | 2 40W |
| 14 | Glattfelden | 47 32N | 8 32E |
| 10 | Glatta | 44 11N | 22 36W |
| 2, 18 | Glatz | 50 25N | 16 36E |
| 16 | Glauchau | 50 49N | 12 34E |
| 16 | Glausthal | 51 50N | 10 21E |
| 12 | Glazov | 58 3N | 52 33E |
| 10 | Gleditza | 43 3N | 20 19E |
| 18 | Gleisdorf | 47 5N | 15 42E |
| 9 | Gleiwitz | 50 18N | 18 49E |
| 7 | Gleize | 50 28N | 5 53E |
| 16 | Glells | 50 25N | 11 52E |
| 5 | Glen Amoy | 54 15N | 9 35W |
| 5 | Glen | 55 6N | 7 49W |
| 5 | Glenarm | 54 58N | 5 56W |
| 4 | Glencairn | 55 9N | 3 53W |
| 4 | Glencaple | 54 59N | 3 35W |
| 4 | Glencoe | 56 38N | 5 5W |
| 4 | Glendebble | 56 58N | 6 8W |
| 5 | Glendoan Mt. | 54 56N | 8 5W |
| 4 | Glenelg | 57 12N | 5 31W |
| 29 | Glenelg | 30 33S | 116 40E |
| 4 | Glenfinnan | 56 53N | 5 27W |
| 5 | Glengadd Hr. | 55 29N | [illegible] 2W |
| 5 | Glengarune | 52 10N | 8 43W |
| 4 | Glenguinich | 57 7N | 4 3W |
| 4 | Glengyle | 56 18N | 4 36E |
| 4 | Glenhoul | 55 9N | 4 12W |
| 4 | Glenisla | 56 44N | 3 16W |
| 5 | Glenlough Mt. | 54 45N | 8 41W |
| 4 | Glenluce | 54 53N | 4 44W |
| 4 | Glenleedal | 56 26N | 6 5W |
| 4 | Glenmore | 55 27N | 4 18W |
| 29 | Glennie Is. | 39 7S | 146 10E |
| 5 | Glenoe | 54 47N | 5 51W |
| 4 | Glen Orrin | 57 30N | 4 45W |
| 4 | Glenshe | 56 49N | 3 26W |
| 8 | Gleten | 53 0N | 6 43E |
| 7 | Glimes | 50 42N | 4 50E |
| 5 | Glin | 52 33N | 9 13W |
| 18 | Glina | 45 22N | 16 4E |
| 12 | Glinnetz | 58 0N | 34 24E |
| 12 | Glinsk | 50 30N | 33 20E |
| 5 | Glinsk | 53 38N | 8 25W |
| 10 | Glubau | 42 31N | 23 33E |
| 10 | Glubigne | 43 0N | 18 11E |
| 2 | Glogau | 51 32N | 16 4E |
| 10 | Glolgovarty | 44 11N | 21 11E |
| 10 | Glossa | 39 12N | 23 38E |
| 3 | Gloucester | 51 53N | 2 14W |
| 29 | Gloucester | 32 15S | 152 25E |
| 27 | Gloucester Bay | 44 45N | 79 47W |
| 26 | Gloucester House | 51 30N | 86 55W |
| 29 | Gloucester Isle | 20 0S | 148 20W |
| 2 | Gloukhov | 51 40N | 34 30E |
| 2 | Glousk | 52 30N | 28 38E |
| 14 | Gloveller | 47 19N | 7 13E |
| 16 | Gluckstadt | 53 49N | 9 26E |
| 5 | Glyde, R. | 53 55N | 6 34W |
| 17 | Gmund | 48 48N | 9 47E |
| 18 | Gmunden | 47 55N | 13 50E |
| 2 | Gnesen | 52 32N | 17 36E |
| 7 | Gnestel | 51 8N | 4 41E |
| 9 | Gniefkowo | 52 59N | 18 23E |
| 23 | Goalparau | 26 10N | 90 33E |
| 23 | Goasuba, R. | 21 39N | 88 55E |
| 16 | Gobel | 52 3N | 12 9E |
| 16 | Goch | 51 43N | 6 6E |
| 17 | Goch | 51 40N | 6 10E |
| 3 | Godalming | 51 12N | 0 36W |
| 17 | Goddelsheim | 51 15N | 8 45E |
| 29 | Goderich | 34 0S | 116 40E |
| 27 | Goderich | 43 43N | 81 43W |
| 17 | Godinne | 50 21N | 4 54E |
| 12 | Godoy Pt. | 41 30S | 73 30W |
| 8 | Goedereede | 51 49N | 3 59E |
| 23 | Godra | 22 46N | 73 37E |
| 18 | Goenez | 48 23N | 21 12E |
| 9 | ‡Goeree | 51 49N | 3 55E |
| 9 | Goes | 51 31N | 3 54E |
| 18 | Goffritz | 48 44N | 15 29E |
| 15 | Gofora | 38 5N | 7 4W |
| 23 | Gogeb | 21 50N | 72 17E |
| 10 | Gogoschi | 44 29N | 23 24E |
| 14 | Goillon | 46 36N | 6 31E |
| 8 | Goirle | 51 32N | 5 2E |
| 19 | Goito | 45 14N | 10 41E |
| 6 | Gokia | 24 43N | 10 19E |
| 29 | Gokuno | 37 30N | 55 0E |
| 11 | Goksa | 37 45N | 39 57E |
| 5 | Gola Isle | 55 8N | 8 20W |
| 9 | Golantsch | 52 58N | 16 22E |
| 21 | Gold Coast | 5 45N | 1 30W |
| 14 | Goldach | 47 29N | 9 26E |
| 2 | Goldap | 54 17N | 22 18E |
| 14 | Goldau | 47 2N | 8 33E |
| 16 | Goldbeck | 53 53N | 10 34E |
| 9 | Goldberg | 51 6N | 15 53E |
| 16 | Goldburg | 53 35N | 12 4E |
| 2 | Goldingen | 56 49N | 21 30E |
| 28 | Goliad | 28 25N | 97 28W |
| 14 | Goliken | 47 23N | 8 19E |
| 18 | Golling | 47 35N | 13 10E |
| 18 | Golling | 46 42N | 10 33E |
| 9 | Gollub | 53 7N | 19 5E |
| 9 | Golnow | 53 35N | 14 58E |
| 12 | Golodushi | 57 40N | 29 41E |
| 4 | Golspeio | 58 2N | 4 1W |
| 12 | Golubinska | 44 56N | 42 30E |
| 12 | Gombin | 52 25N | 19 39E |
| 4 | Gromarty | 57 42 | 4 0W |
| 4 | Gromarty, F. | 57 43N | 4 2W |

| Map | Name | Lat. | Long. |
|---|---|---|---|
| 25 | Gomi | 29 30N | 103 35E |
| 9 | Gommern | 52 4N | 11 55E |
| 17 | Gomuhl | 53 3N | 11 3E |
| 26 | Gonaives | 19 0N | 73 20W |
| 14 | Gondo | 46 14N | 8 8E |
| 7 | Gontrode | 50 59N | 3 48E |
| 18 | Gonyo | 47 41N | 17 47E |
| 19 | Gonzago | 44 58N | 11 55E |
| 7 | Good Hope Bay of (Jesso) | 43 40N | 144 30E |
| 26 | Good Hope, Fort | 66 50N | 130 50W |
| 23 | Goojeral | 32 35N | [illegible] |
| 3 | Goole | 53 40N | 0 52W |
| 8 | Goor | 52 14N | 6 35E |
| 29 | Gourgaub | 32 58N | 51 38E |
| 23 | Goorsenna | 21 59N | 82 0E |
| 23 | Gopang | 25 48N | 68 39E |
| 16 | Goppingen | 48 41N | 9 39E |
| 19 | Gora | 44 38N | 10 2E |
| 23 | Goragot | 26 10N | 89 20E |
| 23 | Gorah | 19 42N | 73 7E |
| 10 | Gorasina | 43 33N | 19 55E |
| 2 | Gorbatov | 56 0N | 43 25E |
| 3 | Gorby, Gt. | 54 53N | 2 48W |
| 8 | Gorcum | 51 50N | 4 59E |
| 14 | Gordola | 46 12N | 8 52E |
| 26 | Gordon Bay | 67 0N | 103 10W |
| 29 | Gordon Bay | 11 30S | 130 20E |
| 4 | Gordon | 55 0N | 2 37W |
| 6 | Gordrecourt | 48 32N | 5 25E |
| 27 | Gores Sand | 34 33N | 76 58W |
| 12 | Gorelka | 51 20N | 42 30E |
| 5 | Gorey | 52 42N | 6 17W |
| 19 | Gorgona Isle | 43 27N | 9 56E |
| 28 | Gorgona Isle | 2 59N | 78 20W |
| 28 | Gorgueha R | 9 30S | 44 30W |
| 2 | Gori | 41 53N | 44 30E |
| 2 | Goristchin | 50 18N | 51 17E |
| 13 | Goritza | 40 34N | 19 25E |
| 12 | Goriusi | 39 30N | 46 59E |
| 18 | Gorizia | 45 50N | 13 40E |
| 23 | Gorkha | 27 55N | 84 27E |
| 26 | Gorlitz | 51 8N | 15 43E |
| 4 | Gorm | 57 7N | 3 37W |
| 14 | Gorner See | 46 3N | 7 46E |
| 2 | Gorodistch | 53 12N | 45 40E |
| 2 | Gorodisteb | 57 0N | 53 40E |
| 8 | Gorredyk | 53 1N | 6 2E |
| 8 | Gorsel | 52 13N | 6 11E |
| 5 | Gort | 53 4N | 8 49W |
| 7 | Gortope | 32 10N | 80 20E |
| 23 | Gorruckpoor | 26 36N | 83 30E |
| 11 | Gorur | 34 46N | 40 16E |
| 9 | Gorzke | 52 10N | 12 25E |
| 14 | Goschenen | 46 41N | 8 35E |
| 3 | Gosforth | 54 25N | 3 35W |
| 2 | Goslur | 10 55N | 10 26E |
| 7 | Gosne | 50 29N | 5 15E |
| 18 | Gospich | 54 38N | 15 15E |
| 7 | Gosselies | 50 30N | 4 27E |
| 9 | Gosslin | 52 33N | 16 50E |
| 23 | Gossoines | 29 22N | 81 1E |
| 9 | Gostin | 51 54N | 17 5E |
| 10 | Gozza | 34 52N | 24 8E |
| 16 | ‡Gotha | 50 55N | 10 20E |
| 16, 2 | Gotha | 50 59N | 16 42E |
| 2 | ‡Gothland | 58 0N | 14 0E |
| 2 | Gothland Island | 57 30N | 18 40E |
| 2 | Gottenberg | 57 42N | 11 58E |
| 17 | Gottenvik | 58 22N | 17 5E |
| 9, 2 | Gottingen | 51 3N | 9 57E |
| 17 | Gottland | 57 30N | 18 35E |
| 18 | Gottschee | 45 32N | 15 5E |
| 17 | Gottska Sande | 58 22N | 18 30E |
| 8 | Gouda | 52 1N | 4 43E |
| 8 | Goudarak | 53 57N | 4 39E |
| 3 | Goudhurst | 51 7N | 0 28E |
| 8 | Goudrian | 51 54N | 4 54E |
| 12 | Gouliaevy Island | 68 50N | 50 0E |
| 5 | Gonna Lough | 53 53N | 7 30W |
| 10 | Goura | 39 7N | 22 31E |
| 7 | Gourdine | 50 18N | 4 25E |
| 6 | Gourdon | 44 58N | 1 28E |
| 7 | Goureux | 50 2N | 4 20E |
| 2 | Gouriev | 47 13N | 52 10E |
| 6 | Gournay | 49 32N | 1 41E |
| 7 | Gowhati | 26 11N | 91 46E |
| 5 | Gowrey | 52 40N | 6 20W |
| 28 | Goya | 15 59S | 43 55W |
| 28 | Goyana | 7 42S | 35 30W |
| 28 | ‡Goyaz | 12 30S | 49 40W |
| 19 | Gozzana | 45 45N | 8 25E |
| 2, 20 | Gozo, Isle | 30 3N | 14 24E |
| 9 | Graaks, Isle | 64 57N | 38 25W |
| 10 | Grabacz | 44 37N | 22 35E |
| 16 | Graben | 49 9N | 8 25E |
| 18 | Grabostani | 45 19N | 16 32E |
| 9 | Grabow | 51 31N | 18 5E |
| 9 | Grabowen | 54 13N | 22 15E |
| 18 | Grachacz | 44 20N | 15 50E |
| 10 | Gradara | 43 52N | 12 55E |
| 10 | Gradachatz | 44 53N | 18 31E |
| 14 | Gradetz | 46 15N | 7 29E |
| 10, 2 | Gradisca | 45 10N | 17 20E |
| 10 | Gradiska | 41 16N | 22 25E |
| 2 | Gradijsk | 49 17N | 33 17E |
| 15 | Grado | 43 20N | 6 7W |

| MAP | NAME. | LAT. | LONG. |
|---|---|---|---|
| 10 | Gradyski | 45 10N | 27 34E |
| 9 | Graeven | 5 27N | 7 35E |
| 9 | Graevenstein | 51 18N | 8 4E |
| 16 | Grafeld | 52 37N | 7 37E |
| 25 | Grafenberg | 49 35N | 11 16E |
| 14 | Grafenort | 40 53N | 8 21E |
| 16 | Grafenworth | 49 41N | 11 52E |
| 8 | Grafidyk | 52 33N | 4 48E |
| 29 | Grafton, Cape | 17 0S | 145 54E |
| 10 | Grabovo | 42 41N | 18 50E |
| 7 | Graide | 49 58N | 5 4E |
| 19 | Grain Alps | 45 25N | 6 52E |
| 21 | ‡Grain Coast | 6 0N | 8 40W |
| 6 | Graincourt | 49 50N | 1 10E |
| 14 | Graitery Ms. | 47 15N | 7 23E |
| 15 | Grajera | 38 44N | 6 17W |
| 15 | Grajera | 41 28N | 3 34W |
| 7 | Gralingen | 40 57N | 0 8E |
| 7 | Grammen | 51 11N | 4 28E |
| 7 | Grammont | 50 45N | 3 53E |
| 4 | Grampian Hills | 50 58N | 3 0W |
| 3 | Grampound | 50 10N | 4 55W |
| 7 | Grampus Isle | 25 0N | 146 0E |
| 18 | Gran | 47 48N | 18 45E |
| 19 | Grana, R. | 44 24N | 7 33E |
| 15 | ‡Granada | 37 10N | 3 0W |
| 2, 15 | Granada | 37 15N | 3 50W |
| 28 | Granada | 12 5N | 61 50W |
| 15 | Granado | 37 33N | 7 8W |
| 17 | Granamas | 61 30N | 13 43E |
| 5 | Granard | 53 47N | 7 25W |
| 14 | Grancy | 40 30N | 6 27E |
| 5 | Grand Canal | 53 17N | 8 0W |
| 7 | ‡Grand Duchy of Luxemborg | 50 3N | 5 50E |
| 9 | Grand Detour | 44 0N | 102 0W |
| 14 | ‡Grand Duchy of the Lower Rhine | 51 30N | 7 10E |
| 7 | Grand Hacq. | 50 42N | 7 15E |
| 27 | Grand Island | 46 30N | 87 45W |
| 27 | Grand Lake | 45 15N | 72 15W |
| 6 | Grand Luce | 47 52N | 0 31E |
| 28 | Grand Para, R. | 20 10S | 51 0W |
| 21 | Grand Port | 20 20S | 57 20E |
| 27 | Grand R. | 40 0N | 93 30W |
| 27 | Grand Spirit, Lake | 48 25N | 84 40W |
| 27 | Grand Traverse Bay | 45 10N | 85 0W |
| 28 | Grand Isle | 23 15S | 44 10W |
| 21 | Grande Penha | 25 5N | 15 20W |
| 21 | Grande, R. | 11 45N | 14 30W |
| 28 | Grande, R. | 12 55S | 43 30W |
| 12 | Graudenz | 53 45N | 18 45E |
| 14 | Grandelwald | 46 39N | 8 3E |
| 15 | Grandola | 38 13N | 18 35W |
| 7 | Grandreng | 50 22N | 4 4E |
| 15 | Granera | 41 23N | 0 36E |
| 10 | Granitza | 42 9N | 23 52E |
| 28 | Granja | 3 0S | 40 41W |
| 10 | Granmos Mt. | 40 35N | 21 15E |
| 14 | Granson | 46 49N | 6 39E |
| 14 | Grante | 46 19N | 8 2E |
| 29 | Grantham | 32 30S | 116 45E |
| 3 | Grantham | 52 55N | 0 38W |
| 4 | Grant Town | 57 23N | 3 37W |
| 6 | Granville | 48 50N | 1 32W |
| 26 | Granville Lake | 56 5N | 99 30W |
| 5 | Grany Lough | 52 59N | 8 38W |
| 21 | Grara | 32 39N | 2 45E |
| 3 | Grasholm | 51 46N | 5 35W |
| 27 | Grass Creek Cays | 23 40N | 77 30W |
| 27 | Grass River | 44 29N | 74 30W |
| 6 | Grasse | 43 38N | 6 58E |
| 6 | Grasse, La | 43 6N | 2 43E |
| 12 | Gratchevska | 48 30N | 44 1E |
| 15 | Grathos | 37 19N | 8 45W |
| 26 | Gratiat Fort | 43 0N | 82 30W |
| 10 | Gratsanitza | 44 28N | 18 55E |
| 9 | Gratz | 52 16N | 16 22E |
| 2 | Gratz | 48 1N | 15 23E |
| 18 | Gintzeu | 47 45N | 14 43E |
| 2 | Graudenz | 53 28N | 18 49E |
| 8 | Grave | 51 46N | 5 44E |
| 8 | Graveland | 52 15N | 5 7E |
| 6 | Gravelines | 51 0N | 2 3E |
| 8 | Gravenpolder | 51 28N | 3 54E |
| 3 | Gravesend | 51 27N | 0 22E |
| 8 | Gravezande | 52 0N | 4 9E |
| 20 | Gravina | 40 46N | 16 25E |
| 2 | Gravinsk | 60 15N | 50 50E |
| 9 | Gravone, R. | 42 6N | 9 50E |
| 6 | Gray | 47 26N | 5 35E |
| 26 | Grays Har | 47 0N | 124 10W |
| 26 | Great Abaco | 26 30N | 77 28W |
| 26 | Great Bahama Bk. | 23 30N | 78 0W |
| 29 | Great Barrier Reff. | 18 0S | 148 0E |
| 22 | Great Bay | 3 0S | 136 0E |
| 26 | Great Bear Lake | 65 30N | 122 0W |
| 7 | Great Breugel | 51 10N | 5 33E |
| 26 | Great Cayman | 19 30N | 81 40W |
| 26 | Great Desert | 38 30N | 103 0W |
| 21 | Great Fish Bay | 16 30S | 11 55E |
| 17 | Great Gerau | 49 56N | 8 21E |
| 7 | Great Holleaux | 50 23N | 5 58E |
| 26 | Great Inagua | 21 5N | 73 30W |
| 18 | Great Kanisa | 46 26N | 17 1E |
| 7 | Great Kect | 52 53N | 4 43E |
| 18 | Great Meseritsch | 49 21N | 16 1E |
| 8 | Great Mth Canal | 51 14N | 6 25E |
| 26 | Great Osage | 37 30N | 95 5W |
| 23 | Great Sandy Desert | 28 0S | 71 40E |
| 26 | Great Salt Lake | 41 0N | 113 53W |
| 21 | Great Sesters | 4 30N | 7 46W |
| 26 | Great Slave Lake | 61 30N | 113 0W |
| 19 | Great St. Bernard | 45 58N | 7 9E |
| 22 | Great Wall of China | 39 0N | 108 0E |
| 26 | Great Whale R. | 55 0N | 75 0W |
| 18 | Greemada | 38 17N | 23 38E |
| 26 | Green Bay | 45 30N | 87 4W |
| 29 | Green Gape | 37 16S | 150 14E |
| 26 | Green Fort and Isle | 54 5N | 107 5W |
| 28 | Green Isles | 55 50S | 37 0W |
| 27 | Green Isle | 28 29N | 83 5E |
| 26 | Green Isle | 57 30N | 62 30W |
| 4 | Greenburn | 56 55N | 2 49W |
| 27 | Greencastle | 39 57N | 86 45W |
| 5 | Greenhill | 54 23N | 7 23W |
| 26 | ‡Greenland | 70 0N | 50 0W |
| 26 | Greenland East | 73 0N | 25 0W |
| 4 | Greenock | 55 57N | 4 46W |
| 27 | Greenock | 35 15N | 90 3W |
| 5 | Greenore Bay | 52 18N | 6 21W |
| 29 | Greenaugh's Range | 31 24S | 141 30E |
| 27 | Greensboro | 36 1N | 79 45W |
| 27 | Greensville | 36 35N | 80 49W |
| 3 | Greenwich | 51 29N | 0 0 |
| 5 | Gregory Sound St. | 53 5N | 9 36W |
| 11 | Gregur | 37 10N | 41 40E |
| 9 | Greifenberg | 51 3N | 15 28E |
| 18 | Greifenberg | 46 46N | 13 13E |
| 17 | Greiling | 47 47N | 11 40E |
| 4 | Greinord Isle | 57 54N | 5 23W |
| 4 | Greinord, Loch | 57 53N | 5 25W |
| 16 | Greitz | 50 41N | 12 11E |
| 14 | Grellingen | 47 26N | 7 35E |
| 7 | Grembergen | 51 4N | 4 6E |
| 10 | Gremesie | 47 56N | 20 23E |
| 26 | Grenada | 12 10N | 61 30W |
| 6 | Grenade | 43 50N | 0 25E |
| 4 | Grenan | 58 15N | 4 45W |
| 14 | Grenchen | 47 14N | 7 23E |
| 7 | Grendo | 49 44N | 5 50E |
| 14 | Grengiols | 46 23N | 8 6E |
| 8 | Grenualo | 32 51N | 21 45E |
| 6 | Grenoble | 45 15N | 5 45E |
| 29 | Grenville Gape | 12 0S | 143 8E |
| 14 | Greuznach | 47 34N | 7 38E |
| 14 | Greppen | 47 4N | 8 25E |
| 14 | Grescino | 46 18N | 9 58E |
| 14 | Gresta | 46 29N | 9 33E |
| 10 | Gretchi | 44 24N | 24 33E |
| 4 | Gretna Green | 54 59N | 3 2W |
| 16 | Greussen | 51 14N | 10 56E |
| 19 | Greve | 43 36N | 11 16E |
| 8 | Grevelingen | 51 45N | 3 58E |
| 17 | Grevenbroich | 51 8N | 6 37E |
| 7 | Grevenmachern | 49 42N | 6 25E |
| 16 | Grevismuhlen | 53 50N | 11 18E |
| 10, 2 | Grevna | 40 14N | 21 47E |
| 29 | Grey | 30 30N | 117 28W |
| 29 | Grey Gape | 13 0S | 136 55E |
| 29 | Grey Port | 28 55S | 114 45E |
| 7 | Grez | 50 45N | 3 42E |
| 19 | Grezi | 45 36N | 6 18E |
| 14 | Grezenbach | 47 21N | 7 59E |
| 2 | Griacovetz | 58 35N | 40 3E |
| 12 | Griasnoi | 52 40N | 58 39E |
| 14 | Grieffensee | 47 23N | 8 39E |
| 9 | Griefswalde | 54 1N | 13 15E |
| 19 | Grieve | 43 40N | 11 10E |
| 22 | Grigan, Isle | 19 0N | 146 30E |
| 10 | Grigurevo | 42 50N | 23 45E |
| 12 | Grigoriopul | 47 4N | 29 41E |
| 15 | Grijo | 40 56N | 8 26W |
| 19 | Grimano | 43 54N | 12 28E |
| 6 | Grimaud, Gulf of | 43 16N | 6 40E |
| 4 | Grimness Head | 58 49N | 2 57W |
| 3 | Grimsby, Great | 53 32N | 0 5W |
| 14 | Grimsel Berg | 46 36N | 8 19E |
| 29 | Grindall Pt. | 13 20S | 136 24E |
| 3 | Grinstead, East | 51 8N | 0 2W |
| 4 | Grisapoll | 56 38N | 6 32W |
| 20 | Grisola | 39 42N | 15 55E |
| 14 | ‡Grisons, Les | 40 45N | 9 30E |
| 28 | Grita | 7 50N | 72 0W |
| 7 | Grobbendonck | 51 12N | 4 46E |
| 2, 12 | Grudek | 53 19N | 23 57E |
| 2 | Grodno | 53 15N | 24 20W |
| 8 | Groede | 51 23N | 3 30E |
| 8 | Groenlo | 52 2N | 6 37E |
| 16 | Groitsch | 51 10N | 12 10E |
| 10 | Groja | 44 18N | 22 47E |
| 8 | Groningen | 53 15N | 6 40E |
| 8 | Gronau | 52 11N | 7 59E |
| 9 | Groningen | 51 57N | 11 11E |
| 5 | Groomport | 54 39N | 5 36E |
| 8 | Grootebrock | 52 43N | 5 16E |
| 29 | Groote Eylandt | 13 50S | 136 48E |
| 9 | Groplo, L. | 52 35N | 18 23E |
| 16 | Gropzig | 51 41N | 11 56E |
| 7 | Grosbous | 49 49N | 5 59E |
| 10 | Groseheie | 44 40N | 23 29E |
| 2, 18 | Gross Warden | 47 1N | 21 51E |
| 18 | Grossa, Isle | 44 0N | 15 0E |
| 16 | Grossen Hayn | 51 18N | 13 25E |
| 19 | Grossetto | 42 45N | 11 10E |
| 16 | Grosswein | 49 44N | 11 18E |
| 5 | Grotto | 52 23N | 9 38W |
| 6 | Groupière | 45 53N | 3 42E |
| 8 | Grouw | 53 6N | 5 50E |
| 16 | Groven | 53 55N | 12 44E |
| 8 | Grubbevorst | 51 27N | 6 7E |
| 16 | ‡Grubbenhagen | 51 45N | 10 20E |
| 18 | Grodek | 49 47N | 23 39E |
| 20 | Grugno | 37 8N | 13 49E |
| 14 | Gruningen | 47 18N | 8 46E |
| 18 | Grunau | 47 49N | 13 50E |
| 18 | Grunberg | 49 31N | 13 31E |
| 17 | Grunburgh | 50 35N | 8 56E |
| 9 | Gruneberg | 52 3N | 15 32E |
| 4 | Grunnart Loch | 55 53N | 6 23W |
| 7 | Grupont | 50 7N | 5 16E |
| 9 | Gruppe | 53 29N | 18 43E |
| 16 | Gruselburg | 48 56N | 12 58E |
| 14 | Groyere | 46 35N | 7 6E |
| 12 | Gruzino | 59 1N | 32 0E |
| 18 | Gryhow | 49 36N | 21 56E |
| 8 | Grypskerke | 53 38N | 6 38E |
| 14 | Gsteig | 46 39N | 7 53E |
| 20 | Guareto | 40 42N | 17 46E |
| 15 | Guadalavier, R. | 39 30N | 0 25W |
| 15 | Guadalaxara | 40 40N | 3 9W |
| 26 | Guadalaxara | 20 20N | 103 30W |
| 26 | ‡Guadalaxara | 21 30N | 103 30W |
| 15 | ‡Guadalaxara | 40 45N | 2 30W |
| 15 | Guadalcunal | 37 3N | 5 56W |
| 15 | Guadalentin | 37 45N | 1 25W |
| 15 | Guadalete R. | 36 36N | 6 0W |
| 26 | Guadaloupe | 16 0N | 61 20W |
| 2, 15 | Guadalquiver, R. | 36 46N | 6 23W |
| 15 | Goudalope | 39 19N | 5 11W |
| 15 | Guadiz | 37 22N | 3 16W |
| 2 | Guahan Isle | 13 0N | 145 0E |
| 19 | Gualdo | 43 13N | 12 45E |
| 20 | Gualielma | 41 21N | 13 40E |
| 28 | Guamachuco | 8 0S | 78 20W |
| 29 | Goana Cy | 26 40N | 77 14W |
| 28 | Guanaquero, Cpe | 24 23S | 68 59W |
| 28 | Guapai R. | 15 58S | 64 0W |
| 15 | Guarda | 40 39N | 7 9W |
| 14 | Guarda | 46 46N | 10 11E |
| 20 | Guardavalle | 38 34N | 16 31E |
| 11 | Guardi | 35 58N | 27 37E |
| 15 | Guardia | 38 36N | 5 45W |
| 28 | Guardia de Chiquitos | 17 32S | 61 59W |
| 28 | Guardia, do Diamantino | 14 55S | 56 30W |
| 10 | Guarena | 44 52N | 8 10E |
| 28 | Guaria Lake | 7 10S | 61 29W |
| 13 | ‡Guatimala | 14 0N | 88 0W |
| 26 | Guatulco | 16 5N | 93 25W |
| 28 | Guaxara | 23 45S | 64 50W |
| 26 | Guaxiniquilapa | 16 29N | 98 58W |
| 28 | ‡Guayaquil | 2 0S | 79 59W |
| 26 | Guayocca | 13 50N | 89 28W |
| 28 | Guayra | 10 33N | 67 2W |
| 28 | Guayra Rivers | 23 58S | 54 1W |
| 9 | Guben | 51 56N | 14 44E |
| 6 | Gucille | 47 55N | 2 3W |
| 23 | Gudavee | 20 50N | 73 1E |
| 15 | Gudine | 42 4N | 6 59W |
| 21 | Gudwa | 26 30N | 14 17E |
| 8 | Guelderland | 52 5N | 6 5E |
| 9, 17 | Guelders | 51 29N | 6 20E |
| 27 | Guelsh | 43 45N | 80 27W |
| 28 | Guense | 11 6S | 15 54E |
| 6 | Guer | 47 55N | 2 9W |
| 6 | Guerche, La | 46 59N | 1 11E |
| 6 | Gueret | 46 10N | 1 52E |
| 6 | Guernsey, Isle | 49 26N | 2 37W |
| 6 | Guerreonde | 47 20N | 2 25W |
| 18 | Guerda | 49 16N | 20 33E |
| 15 | Guess | 41 3N | 0 46W |
| 26 | Gueveland | 15 59N | 93 15W |
| 14 | Gugaisberg | 46 47N | 7 19E |
| 28 | Guiarari, R. | 6 0S | 54 29W |
| 5 | Guibarra, Bay | 54 51N | 8 21W |
| 14 | Guidasco | 46 12N | 8 57E |
| 29 | Guichen, B. | 37 0S | 139 50E |
| 7 | Guichoven | 50 53N | 5 27E |
| 6 | ‡Guienne and Perigord | 44 30N | 1 0W |
| 15 | Guijo Galistoe | 39 58N | 6 15W |
| 3 | Guildford | 51 15N | 0 33W |
| 29 | Guildford | 31 35S | 116 3E |
| 15 | Guillena | 38 33N | 6 0W |
| 28 | Guimaraens | 2 0S | 44 35W |
| 15 | Guimaraens | 41 29N | 8 11W |
| 22 | Guimaras | 10 40N | 122 0E |
| 21 | ‡Guinea | 8 0N | 1 0E |
| 1, 21 | Guinea, G. of | 7 0N | 5 0E |
| 6 | Guingamp | 48 33N | 3 4W |
| 6 | Guiolle, La | 44 41N | 2 53E |
| 12 | Guirvan | 40 23N | 48 0E |
| 3 | Guisborough | 54 32N | 1 2W |
| 15 | Guitirez | 43 9N | 7 41W |
| 23 | ‡Gujerat | 22 35N | 72 0E |
| 23 | Guld | 30 6N | 80 40E |
| 11 | Gulf of Leaotong | 34 40N | 1 20E |
| 25 | Gulf of Lingayen | 10 40N | 4 9E |
| 20 | Gulnpoli | 11 50N | 14 16W |
| 11 | Gulkiras | 40 22N | 36 2E |
| 23 | Gulma | 26 45N | 88 34E |
| 23 | Gulmi | 27 59N | 82 58E |
| 15 | Gulpuzcoa | 43 3N | 2 15W |
| 17 | Guljal | 63 50N | 17 40E |
| 9 | Gulzow | 53 50N | 15 0E |
| 9 | Gumbinnen | 54 35N | 22 10E |
| 12 | Gumbinnon | 54 30N | 22 36E |
| 14 | Gumenen | 46 56N | 7 15E |
| 15 | Gumiel | 41 45N | 3 41W |
| 15 | Gumiel de Izan | 41 48N | 3 40W |
| 14 | Gumois | 47 16N | 6 56E |
| 23 | Gumpapoot | 27 32N | 91 40E |
| 12 | Gumri | 40 35N | 43 57E |
| 23 | Gunaidin | 26 8N | 70 5E |
| 16 | Gundelfingen | 48 [illegible]N | 10 23E |
| 23 | Gunduck, R. | 26 40N | 84 40E |
| 23 | Gunganuster | 19 8N | 70 45E |
| 23 | Gungapoor | 25 0N | 74 22E |
| 23 | Gunglur | 23 54N | 75 41E |
| 4 | Gunna, Isle | 56 35N | 6 42W |
| 17 | Gunneby | 60 42N | 13 5E |
| 18 | Guns | 47 21N | 16 30E |
| 5 | Guns, I. | 54 17N | 5 34W |
| 16 | Gunz, R. | 48 4N | 10 19E |
| 16 | Gunzburgh | 48 28N | 10 17E |
| 16 | Gunzenhausen | 49 7N | 10 45E |
| 28 | Guoyma, R. | 8 20N | 59 30W |
| 28 | Gura | 6 58N | 61 50W |
| 19 | Gurdinolo | 44 19N | 10 36E |
| 18 | Gureny | 45 25N | 22 51E |
| 11 | Gurgur | 3[illegible] 2N | 43 22E |
| 23 | Gurhur | 28 59N | 09 34E |
| 12 | Guria | 41 43N | 42 18E |
| 26 | Guringliani | 40 10N | 18 15E |
| 12 | Guriev | 47 11N | 32 10E |
| 18 | Gurkfeld | 45 57N | 15 30E |
| 14 | Gurnigel | 46 47N | 7 25E |
| 3 | Gurnaoy | 23 5N | 90 4E |
| 23 | Gurra | 23 17N | 79 52E |
| 15 | Gurrea | 42 5N | 0 42W |
| 23 | Gurrealah | 27 42N | 72 42E |
| 23 | Gurrirah | 25 45N | 70 38E |
| 23 | Gurruji Mannoor | 19 30N | 78 31E |
| 28 | Gurupa | 1 26S | 51 24W |
| 28 | Gurupy | 0 50S | 46 0W |
| 28 | Gurutuba | 15 40S | 42 58W |
| 12 | Gus | 55 19N | 40 30E |
| 12 | Gus, Adoph | 61 45N | 25 50E |
| 16 | Gustrow | 53 48N | 12 10E |
| 17 | Gusum | 58 58N | 16 41E |
| 0 | Gutentag | 50 43N | 18 28E |
| 17 | Guterslob | 51 56N | 8 21E |
| 14 | Guttenen | 46 39N | 8 17E |
| 14 | Guttingen | 47 30N | 9 18E |
| 9 | Guttstadt | 53 0N | 20 26E |
| 11 | Guzi | 40 55N | 35 46E |
| 22 | Gwa | 17 40N | 94 40E |
| 23 | Gwalior | 26 10N | 78 1E |
| 14 | Gwat | 40 41N | 7 38E |
| 18 | Gwozdzier | 48 35N | 25 14E |
| 29 | Gwydir, R. | 29 30S | 150 30E |
| 26 | Gwydy Bay | 70 28N | 148 30W |
| 18 | Gyaln | 40 44N | 23 20E |
| 18 | Gyarmath P. | 48 3N | 19 17E |
| 8 | Haak, Fort | 51 35N | 3 37E |
| 8 | Haamslede | 51 42N | 3 44E |
| 8 | Haarle | 52 23N | 0 23E |
| 8 | Haarlem Meer | 52 18N | 4 40E |
| 7 | Haasdonck | 51 12N | 4 15E |
| 23 | Hababoor | 20 43N | 90 1E |
| 9 | Habeschwerd | 51 15N | 16 50E |
| 7 | Hableux | 50 13N | 5 31E |
| 14 | Habsberg | 47 22N | 8 10E |
| 28 | Hacha | 1 20N | 7 21W |
| 7 | Haccour | 50 46N | 5 41E |
| 17 | Hechen | 51 24N | 8 1E |
| 7 | Hachville | 50 8N | 7 57E |
| 7 | Hachy | 49 41N | 5 39E |
| 5 | Hacket's Town | 52 53N | 6 33W |
| 7 | Hacur | 50 14N | 4 50E |
| 4 | Haddington | 55 54N | 2 46W |
| 3 | Haddon Wt. | 52 21N | 1 4W |
| 17 | Hadenstorf | 25 43N | 9 37E |
| 18 | Haddersdorf | 48 29N | 15 42E |
| 18 | Hadhaz | 47 39N | 21 32E |
| 11 | Hadhr | 35 50N | 42 32E |
| 7 | Hε io Isles | 9 30N | 98 15E |
| 10 | Hadji | 42 23N | 25 5E |
| 11 | Hadji Bektash | 38 58N | 34 35E |
| 11 | Hadji Hamza | 40 44N | 35 48E |
| 11 | Hadji Keery | 41 45N | 35 40E |
| 10 | Hadji Ogli Bazardik | 43 31N | 27 54E |
| 3 | Hadleigh | 52 2N | 0 56E |
| 11 | Hedsak | 40 58N | 36 10E |
| 7 | Haeght | 50 59N | 4 38E |
| 10 | Haebelu | 41 52N | 26 6E |
| 7, 8 | Haelen | 50 58N | 5 23E |
| 7 | Haerlebeke | 50 52N | 3 19E |
| 7 | Haesdonck | 51 7N | 4 19E |
| 27 | Haff, R. | 27 30N | 82 0W |
| 22 | Haftan River | 24 30N | 48 20E |
| 26 | Hagemeister Isle | 58 18N | 160 0W |
| 17 | Hagen | 51 22N | 7 31E |
| 11, 16 | Hagen | 53 22N | 7 51E |
| 14 | Hagendorf | 47 20N | 7 51E |
| 17 | Hagenow | 53 58N | 11 12E |
| 27 | Hagers I. | 39 37N | 17 30W |
| 6 | Hagetnau | 43 41N | 0 40W |
| 13 | Hagios | 38 56N | 23 26E |
| 18 | Higios Isidoros | 36 41N | 24 21E |
| 5 | Hag's Head | 52 57N | 0 28W |
| 2 | Hague, The | 52 5N | 4 20E |
| 6 | Hagueuaw | 48 52N | 7 49E |
| 16 | Hahausen | 51 57N | 10 15E |
| 11 | Hahuy | 54 27N | 9 51E |
| 11 | Haidar | 35 28N | 34 23E |
| 25 | Hai | 34 26N | 119 25E |
| 36 | Haifa | 32 50N | 35 0E |
| 25 | Haijhoso | 35 26N | 120 21E |
| 25 | Hai-lin-chan | 21 40N | 111 46E |
| 25 | Haikham | 28 48N | 95 18E |
| 3 | Hailsham | 50 53N | 0 14E |
| 14 | ‡Hainault | 50 28N | 4 0E |
| 22 | Hainan Isle | 19 0N | 109 30E |
| 11 | Hainah | 34 59N | 36 53E |
| 25 | Hainan | 25 30N | 109 30E |
| 22 | Hain-gnan | 33 30N | 119 10E |
| 6 | [illegible]nitan | 25 30N | 119 50E |
| 3 | Haltwhistle | 54 58N | 2 26W |
| 3 | Hajar Sael | 30 57N | 30 50E |
| 22 | Ha-tcheon | 41 0N | 123 10E |
| 26 | Haiti | 19 0N | 71 0W |
| 25 | Hai-yang | 36 54N | 122 0E |
| 23 | Hajeepoor | 25 55N | 85 10E |
| 18 | Hajos | 46 24N | 19 10E |
| 11 | Haikin Khan | 38 44N | 37 59E |
| 7 | Hal | 50 43N | 4 14E |
| 23 | Hala | 25 52N | 68 44E |
| 3 | Halam | 53 6N | 0 59W |
| 18 | Halas | 46 25N | 19 32E |
| 14 | Halasz | 48 5N | 21 41E |
| 9 | Halbau | 51 30N | 15 10E |
| 16 | Halberstadt | 51 55N | 11 2E |
| 9 | Haldensleben N. | 52 17N | 11 30E |
| 14 | Haldenstein | 46 52N | 9 30E |
| 3 | Hale | 53 20N | 2 40W |
| 8 | Halen | 51 15N | 4 56E |
| 14 | Halerno | 46 52N | 9 2E |
| 3 | Hales Owen | 52 27N | 2 4W |
| 3 | Halesworth | 52 23N | 1 29E |
| 17 | Halgerloch | 48 21N | 8 47E |
| 18 | Halicz | 49 0N | 24 41E |
| 3 | Halifax | 53 44N | 1 57W |
| 29 | Halifax (N. Carolina) | 36 0N | 77 5W |
| 29 | Halifax B. | 10 5S | 146 8E |
| 26 | Halifax Harbour | 44 30N | 63 55W |
| 32 | Halimabad | 33 45N | 49 45E |
| 4 | Halkirk | 58 31N | 3 34W |
| 18 | Hall | 47 17N | 11 32E |
| 5 | Hall Street | 53 53N | 8 2W |
| 22 | Hallam | 17 40N | 55 30E |
| 16 | Halle | 51 16N | 4 35E |
| 17 | Halle | 52 3N | 8 19E |
| 9 | Halle | 51 29N | 11 57E |
| 18 | Hallein | 47 40N | 13 5E |
| 9 | Hallenberg | 51 7N | 8 3E |
| 7 | Haller | 49 50N | 6 18E |
| 7 | Hallet | 50 43N | 5 3E |
| 22 | Halli | 18 43N | 41 7E |
| 8 | Hallum | 53 19N | 5 47E |
| 14 | Hallwyl | 47 19N | 8 12E |
| 5 | Hallymount | 53 41N | 8 58W |
| 18 | Halmi | 47 56N | 23 1E |
| 18 | Halmagy | 46 15N | 22 38E |
| 2 | Halmstad | 56 41N | 12 57E |
| 17 | Halsdorf | 50 57N | 8 58E |
| 3 | Halstead | 51 58N | 0 39E |
| 17 | Halteren | 51 45N | 7 16E |
| 3 | Halton Wt. | 54 10N | 2 8W |
| 14 | Hellwyler See | 47 18N | 8 13E |
| 6 | Ham (Somme) | 49 48N | 3 4E |

| MAP | NAME. | LAT. | LONG. |
|---|---|---|---|
| 7 | Ham | 50 20N | 4 24E |
| 7 | Hamah | 34 57N | 36 52E |
| 7 | Hamaide, La | 50 43N | 3 43E |
| 23 | Hamapukhur | 28 30N | 84 12E |
| 15 | Hames | 41 30N | 5 54W |
| 14 | Hamberg | 46 48N | 7 36E |
| 17 | ‡Hamburgh | 53 34N | 10 3E |
| 17 | Hamelburgh | 50 8N | 9 57E |
| 16 | Hemeln | 52 6N | 9 20E |
| 29 | Hamelin Har. | 25 50S | 114 25E |
| 29 | Hamilton | 35 0S | 117 42E |
| 27 | Hamilton | 39 30N | 81 15W |
| 27 | Hamilton | 33 9N | 85 5W |
| 21 | Hamisa | 36 45N | 0 59E |
| 29 | Hamlin C. | 34 25S | 119 54E |
| 9 | Hamm | 51 45N | 7 43E |
| 21 | Hammamet | 37 0N | 10 45E |
| 21 | Hammar | 21 57N | 14 20E |
| 7 | Hamme | 51 6N | 4 8E |
| 2 | Hammerfest | 70 40N | 23 28E |
| 18 | Hamolicz | 44 42N | 20 51E |
| 7 | Hamont | 51 15N | 5 33E |
| 3 | Hampton, Little | 50 49N | 0 33W |
| 25 | Han | 34 55N | 104 15E |
| 4 | Handa, Isle | 58 22N | 5 5W |
| 14 | Handeck Falls | 46 38N | 8 19E |
| 8 | Handel | 51 34N | 5 43E |
| 23 | Handya | 25 20N | 82 5E |
| 25 | Hangtchou | 30 20N | 1 50E |
| 22 | Hangtcheou | 30 20N | 119 47E |
| 10 | Hangu | 46 2N | 25 59E |
| 21 | Hanieh | 31 27N | 20 30E |
| 25 | Han-kiang | 32 0N | 112 10E |
| 3 | Hanley | 53 2N | 7 10W |
| 22 | Hanniah | 15 57N | 104 35E |
| 7 | Hannut | 50 40N | 5 7E |
| 16 | Hanofen | 48 44N | 12 32E |
| 5 | Hanover | 52 22N | 9 42E |
| 2 | ‡Hanover | 52 40N | 9 30E |
| 27 | Hanover | 43 34N | 72 17W |
| 28 | Hanover I. | 51 0S | 74 55W |
| 7 | Hansinne | 50 20N | 4 44E |
| 23 | Hansir | 29 6N | 75 55E |
| 23 | Hanequar | 26 40N | 88 19E |
| 25 | Han-tchin | 35 33N | 110 20E |
| 25 | Hantc-hong | 32 59N | 107 10E |
| 26 | Han-tcheou | 39 40N | 125 47E |
| 7 | Hantseme | 51 2N | 3 0E |
| 25 | Han-yn | 32 39N | 108 51E |
| 22 | Han-y | 38 29N | 125 40E |
| 25 | Han-yang | 30 38N | 114 6E |
| 25 | Hanyin | 22 3N | 9 6E |
| 25 | Han-yu | 34 49N | 119 43E |
| 6 | Haon le Chatel | 46 5N | 3 55E |
| 23 | Horangur | 22 15N | 87 25E |
| 22 | Harbour Isle | 29 0N | 130 40E |
| 15 | Harburgh | 48 47N | 10 41E |
| 15 | Harcaioda | 40 2N | 2 31W |
| 7 | Harchies | 50 28N | 3 42E |
| 16 | Hardegseu | 51 37N | 9 46E |
| 8 | Harderwyk | 52 21N | 5 37E |
| 26 | Harding, R. | 68 55N | 117 0W |
| 27 | Hardinsville | 35 10N | 88 0W |
| 3 | Hardwick | 51 52N | 0 49W |
| 29 | Hardwick Mts. | 30 30N | 152 0W |
| 26 | §Hare Indians | 63 58N | 124 0W |
| 26 | Hare Isle | 70 30N | 54 58W |
| 23 | Hareeka | 31 0N | 74 32E |
| 8 | Haren | 53 10N | 6 35E |
| 7 | Haren | 50 55N | 5 41E |
| 7 | Hargimont | 50 13N | 5 17E |
| 18 | Hargos | 46 9N | 20 0E |
| 21 | Harib Al | 30 3N | 6 14W |
| 2 | Hariedland | 62 15N | 6 0E |
| 8 | Haringkarspel | 52 44N | 4 46E |
| 8 | Haring Vliet | 51 48N | 4 7E |
| 8 | Harkstede | 53 13N | 6 41E |
| 3 | Harlech | 52 53N | 4 5W |
| 3 | Harleston | 52 24N | 1 18E |
| 3 | Harling, Ct. | 52 27N | 0 56E |
| 7 | Harling | 49 57N | 5 48E |
| 8 | Harlingen | 53 11N | 5 20E |
| 27 | Harmony | 38 5N | 94 30W |
| 21 | Harper | 4 30N | 7 0W |
| 16 | Harpstedt | 52 55N | 8 35E |
| 10 | Harpy I. | 37 15N | 21 2E |
| 7 | Harre | 50 24N | 5 42E |
| 27 | Harricanaw R. | 50 30N | 79 30E |
| 4 | Harris Isle | 57 50N | 6 50W |
| 4 | Harris(Rum) | 56 58N | 6 15W |
| 4 | Harris, Sound of | 57 40N | 7 0W |
| 27 | Harrisburgh | 35 50N | 89 10W |
| 27 | Harrisburgh | 40 15N | 76 40W |
| 26 | Harrison Bay | 70 55N | 152 0W |
| 27 | Harrisonburgh | 38 39N | 78 45W |
| 27 | Harrisville | 35 15N | 90 30W |
| 3 | Harold | 52 12N | 0 35W |
| 18 | Harsany | 47 58N | 20 47E |
| 18 | Hartberg | 47 16N | 15 55E |
| 10 | Hartenstedt | 52 53N | 7 39E |
| 0 | Hartfleur | 40 33N | 0 15E |
| 27 | Hartford | 41 45N | 72 41W |
| 26 | Hartford | 32 23N | 83 10W |
| 3 | Hartland | 50 59N | 4 30W |
| 3 | Hartland, Pt. | 51 2N | 4 33W |
| 3 | Hartlepool | 54 43N | 1 10W |

| MAP | NAME. | LAT. | LONG. |
|---|---|---|---|
| 16 | Hartmansdorf | 40 28N | 11 29E |
| 16 | Harty | 52 57N | 10 19E |
| 3 | Harwich | 51 50N | 1 16E |
| 0 | Harz, Geburge | 51 50N | 10 25E |
| 7 | Harze | 50 31N | 5 40E |
| 16 | Harzgerode | 51 40N | 11 12E |
| 7 | Hasek | 18 0N | 55 38E |
| 16 | Hasel | 53 3N | 9 28E |
| 16 | Haseluoe | 52 40N | 7 27E |
| 17 | Hasemanshaus | 53 13N | 0 55E |
| 14 | Hasenmatt | 47 13N | 7 22E |
| 8 | Haskerhorne | 62 58N | 5 49E |
| 3 | Haslemere | 51 0N | 0 42W |
| 14 | Hasli, Thal | 40 43N | 8 10E |
| 14 | Hasli | 47 2N | 7 38E |
| 3 | Haslingden | 53 42N | 2 19W |
| 8 | Hasperl | 51 23N | 5 16E |
| 8 | Hassa | 25 6N | 49 27E |
| 11 | Hassan Batrick | 38 37N | 38 22E |
| 3 | Hassana | 25 0N | 37 0E |
| 11 | Hassankalieh | 30 55N | 41 33E |
| 7 | Hasselt | 50 58N | 5 21E |
| 8 | Hasselt | 52 37N | 6 6E |
| 17 | Hassfurth | 50 3N | 10 26E |
| 15 | Hasslacb | 48 16N | 8 0E |
| 3 | Hastings | 50 52N | 1 34E |
| 17 | Hasvig | 70 30N | 22 42E |
| 22 | Haswaine | 15 45N | 51 58E |
| 3 | Hatherleigh | 50 49N | 4 5W |
| 18 | Hatszeg | 45 35N | 22 57E |
| 23 | Hattah | 21 50N | 60 25E |
| 8 | Hattem | 52 29N | 6 1E |
| 27 | Hatteras, Cape | 35 11N | 75 30W |
| 23 | Hattoul | 26 54N | 85 19E |
| 26 | Haiti, nr St. Domingo | 19 0N | 71 0W |
| 18 | Hatvan | 47 38N | 19 42E |
| 18 | Hatzfeld | 45 45N | 20 52E |
| 14 | Hatzingen | 46 57N | 9 2E |
| 4 | Haughshaw Hills | 55 34N | 4 10W |
| 22 | Haura | 13 53N | 47 50E |
| 17 | Hausen | 48 33N | 10 7E |
| 17 | Hanswurz | 50 29N | 9 30E |
| 6 | Hautpoul | 43 31N | 2 27E |
| 26 | Havanna | 23 7N | 82 28W |
| 6 | Have, Le | 46 59N | 0 45E |
| 7 | Havelange | 50 35N | 5 14E |
| 9 | Havelburg | 52 53N | 12 11E |
| 8 | Havelte | 52 47N | 6 14E |
| 7 | Haverbeck | 51 17N | 5 33E |
| 3 | Haverfordwest | 51 48N | 4 50W |
| 3 | Haverhill | 52 4N | 0 26E |
| 7 | Havre | 50 28N | 4 3E |
| 6 | Havre de Grace | 49 37N | 0 9E |
| 3 | Hawarden | 53 11N | 3 2W |
| 25 | Haw-chune | 21 40N | 112 26E |
| 22 | Haweis Isle | 8 20N | 146 0E |
| 3 | Hawes | 54 17N | 2 12W |
| 4 | Hawick | 55 27N | 2 48W |
| 26 | Hawke Bay | 52 57S | 56 0E |
| 29 | Hawke, Cape | 31 50S | 152 42E |
| 29 | Hawkesbury, Port | 11 50S | 134 28E |
| 25 | Ha Yang | 35 18N | 110 2E |
| 3 | Hay | 52 5N | 3 6W |
| 29 | Hay | 34 40S | 118 0E |
| 29 | Hay, Cape | 13 55S | 120 45E |
| 18 | Hayd | 49 44N | 12 60E |
| 17 | Hayger | 50 45N | 8 5E |
| 0 | Haynau | 51 7N | 15 58E |
| 17 | Haynichen | 50 59N | 18 6E |
| 17 | Haysach | 48 17N | 8 11E |
| 26 | Haystack | 76 17N | 18 3W |
| 6 | Hazebrouck | 50 44N | 2 36E |
| 3 | Heage | 53 4N | 1 25W |
| 25 | Heau | 20 40N | 106 5E |
| 18 | Hebreo Castro | 37 24N | 24 18E |
| 4 | Hebrides or Western Is. | 57 40N | 7 0W |
| 26 | Hebroo | 58 27N | 63 2W |
| 17 | Hechemin | 47 57N | 11 21E |
| 7 | Hechtel | 51 9N | 5 21E |
| 26 | Hecla and Criper Banks | 75 50N | 111 45W |
| 17 | Hecklingen | 48 21N | 8 57E |
| 8 | Hedel | 51 44N | 5 17E |
| 22 | ‡Hedjaz | 21 40N | 40 30E |
| 22 | Hedjer | 27 9N | 38 5E |
| 3 | Hedon | 53 45N | 0 10W |
| 7 | Heemheke | 50 54N | 4 24E |
| 8 | Heemse | 52 34N | 6 33E |
| 7 | Heemsteert | 49 44N | 6 37E |
| 8 | Heensedorp | 51 36N | 4 16E |
| 8 | Heenvliet | 51 52N | 4 16E |
| 23 | Heerapoor | 22 41N | 80 10E |
| 8 | Heerde | 52 26N | 6 3E |
| 8 | Heerenveen | 52 57N | 5 54E |
| 8 | Heerle | 50 54N | 5 58E |
| 23 | Heerunkooah | 26 19N | 77 31E |
| 8 | Heesch | 51 45N | 5 41E |
| 8 | Heeswyk | 51 39N | 5 39E |
| 18 | Hegyes | 45 42N | 19 50E |
| 7 | Heid | 50 23N | 5 36E |
| 14 | Heideberg | 46 45N | 9 33E |
| 16 | Heidelbeck | 52 7N | 8 58E |
| 17 | Heidelberg | 49 26N | 8 39E |
| 17 | Heidenburgb | 48 32N | 12 55E |

| MAP | NAME. | LAT. | LONG. |
|---|---|---|---|
| 18 | Heidenreichen | 48 54N | 15 13E |
| 7 | Heiderscheid | 49 54N | 6 2E |
| 17 | Heidingfeld | 49 44N | 9 56E |
| 17 | Heilbron | 49 10N | 9 13E |
| 9 | Heiligenbeil | 54 28N | 19 55E |
| 17 | Heilingensburgh | 47 49N | 9 18E |
| 18 | Heil 3 Konig | 46 0N | 16 18E |
| 0 | Heilsberg | 54 8N | 20 33E |
| 7 | Heinerscheyd | 50 9N | 6 7E |
| 8 | Heino | 52 28N | 6 13E |
| 12 | Heinola | 61 25N | 26 40E |
| 7 | Heischling | 49 41N | 5 44E |
| 7 | Heist | 5 16N | 3 14E |
| 9 | Heisternest | 54 40N | 18 52E |
| 17 | Heitersheim | 47 53N | 7 41E |
| 2 | Hekla, Mount | 63 52N | 19 45W |
| 9 | Hela Light | 54 35N | 18 47E |
| 7 | Helchteren | 51 6N | 5 24E |
| 8 | Helden | 51 22N | 5 1E |
| 2 | Helder | 52 57N | 4 45E |
| 2 | Heligoland I | 53 12N | 8 5E |
| 9 | Heligentsadt | 51 23N | 10 10E |
| 13 | Hellada, R | 38 54N | 22 10E |
| 11 | Hellali | 37 16N | 39 52E |
| 8 | Hellendoorn | 52 25N | 6 27E |
| 15 | Hellin | 38 33N | 1 41W |
| 16 | Helmbrecht | 50 15N | 11 42E |
| 16 | Helmburgh | 51 50N | 11 0E |
| 7 | Helmdingen | 49 42N | 0 10E |
| 3 | Helmesley | 54 15N | 1 3W |
| 8 | Helmont | 51 30N | 5 39E |
| 4 | Helmsdale | 58 9N | 3 50W |
| 16 | Helmstadt | 52 13N | 11 1E |
| 8 | Helpen | 53 13N | 6 34E |
| 16 | Helperhuseu | 51 31N | 9 0E |
| 2 | Helsingfors | 60 24N | 25 0E |
| 3 | Helstone | 50 6N | 5 18W |
| 8 | Helsum | 51 59N | 5 45E |
| 8 | Hellevoetsluis | 51 49N | 4 7E |
| 5 | Helwick Hd. | 52 2N | 7 32W |
| 3 | Hemel Hempstead | 51 47N | 0 27W |
| 2 | Hemola | 61 10N | 26 27E |
| 7 | Hemroule | 50 3N | 5 43E |
| 25 | Hen | 22 41N | 109 19E |
| 27 | Henderson | 37 55N | 87 45W |
| 14 | Heney | 40 33N | 7 4E |
| 3 | Henfield | 50 55N | 0 14W |
| 25 | Heng-chan | 27 18N | 112 40E |
| 8 | Hengelo | 52 17N | 6 47E |
| 14 | Henghart | 47 33N | 8 40E |
| 16 | Hengersberg | 48 44N | 13 0E |
| 8 | Hengstdyk | 51 20N | 4 1E |
| 22 | Heogtcheou | 26 57N | 112 33E |
| 3 | Henley in Arden | 52 18N | 1 46W |
| 27 | Henlopen, Cape | 38 36N | 75 3W |
| 3 | Henly on Thames | 51 38N | 0 53W |
| 6 | Hennebou | 47 49N | 3 10W |
| 9 | Henningsdorf | 52 44N | 13 14E |
| 6 | Henrichemont | 47 18N | 2 37E |
| 7 | Henry la Chapelle | 50 44N | 5 59E |
| 7 | Hensies | 50 20N | 3 42E |
| 7 | Hensival | 50 30N | 5 51E |
| 22 | Hemha | 23 0N | 97 0E |
| 18 | Heraklia | 36 40N | 25 28E |
| 15 | Heras | 40 48N | 3 6W |
| 22 | Herat | 34 48N | 62 25E |
| 11 | Herbemeh | 30 29N | 38 58E |
| 5 | Herbert's Town | 52 30N | 8 25W |
| 7 | Herbeumont | 49 47N | 5 12E |
| 17 | Herbolsheim | 48 13N | 7 47E |
| 17 | Herborn | 50 40N | 8 15E |
| 14 | Herbuggon | 46 9N | 7 49E |
| 8 | Herdenburg | 52 34N | 0 36E |
| 0 | Herdingen | 51 23N | 0 36E |
| 3 | Hereford | 52 2N | 2 42W |
| 7 | Herek | 50 57N | 5 10E |
| 7 | Herent | 50 55N | 4 41E |
| 7 | Herenthals | 51 11N | 4 51E |
| 16 | Herford | 52 6N | 8 39E |
| 14 | Hergiswyl | 40 50N | 8 28E |
| 8 | Herkingen | 51 42N | 4 5E |
| 7 | Herlagment | 50 28N | 4 16E |
| 18 | Hermagur | 46 37N | 13 22E |
| 14 | Hermance | 40 18N | 0 15E |
| 2 | Hermanstadt | 45 46N | 24 9E |
| 17 | Hermbach | 50 42N | 6 30E |
| 6 | Herme | 49 29N | 2 24W |
| 6 | Herment | 45 44N | 2 35E |
| 18 | Hermouisi | 36 32N | 26 12E |
| 26 | Hermosa Hill | 10 50N | 85 20W |
| 3 | Herne Bay | 51 32N | 1 9E |
| 8 | Hernen | 52 49N | 5 41E |
| 7 | Hernial | 50 36N | 5 24E |
| 2 | Hernosand | 02 32N | 18 4E |
| 0 | Hernstadt | 51 35N | 16 47E |
| 14 | Heromence | 46 11N | 0 26E |
| 17 | Herrenberg | 48 30N | 8 51E |
| 15 | Herrera | 42 36N | 4 13W |
| 15 | Herrera del Duque | 39 3N | 5 4W |
| 7 | Herrinnes | 50 42N | 3 22E |
| 6 | Herrisson | 46 30N | 2 49E |
| 14 | Herrlikera | 47 18N | 8 37E |

| MAP | NAME. | LAT. | LONG. |
|---|---|---|---|
| 10 | Herrnhuth | 50 59N | 14 40E |
| 7 | Herstal | 50 42N | 5 38E |
| 26 | Herschel Isle | 69 30N | 130 0W |
| 7 | Herselt | 51 4N | 4 53E |
| 29 | Herschel Range | 29 45S | 115 40E |
| 14 | Hersnach | 47 29N | 7 59E |
| 8 | Herten | 51 13N | 51 58E |
| 3 | Hertford | 51 47N | 0 3W |
| 18 | Hertich Dver | 45 2N | 16 20E |
| 7 | Hervè | 50 40N | 5 48E |
| 8 | Herwinen | 51 49N | 5 8E |
| 16 | Herzberg | 51 44N | 13 11E |
| 10 | §Herzegovina | 43 20N | 18 0E |
| 9 | Herzsprung | 53 4N | 12 31E |
| 3 | Hesket, Nether | 54 48N | 2 50W |
| 3 | Hesket, Newmarket | 54 43N | 3 0W |
| 11 | Hesn Keifa | 37 38N | 40 16E |
| 17 | Heslingen | 53 20N | 9 19E |
| 7 | Hesperange | 49 36N | 6 11E |
| 16 | ‡Hesse | 50 47N | 10 30E |
| 16 | ‡Hesse Cassel | 51 0N | 9 12E |
| 15 | ‡Hesse Darmstadt | 49 53N | 8 35E |
| 14 | Hessel | 51 15N | 5 35E |
| 7 | Hestre le | 50 28N | 4 13E |
| 8 | Het Dorp | 53 31N | 6 11E |
| 8 | Het Zand | 52 50N | 4 45E |
| 8 | Het Loo | 52 14N | 5 56E |
| 8 | Het Y | 52 24N | 4 49E |
| 25 | Hetchang-sin | 27 0N | 104 59E |
| 8 | Heterne | 51 58N | 5 44E |
| 8 | Henkelum | 51 52N | 5 4E |
| 25 | Heu Kin | 35 0N | 111 40E |
| 7 | Hensden | 51 4N | 5 18E |
| 7 | Hever | 50 50N | 4 33E |
| 18 | Heves | 47 35N | 20 15E |
| 3 | Hexham | 54 57N | 2 6W |
| 8 | Heyen | 52 40N | 5 59E |
| 3 | Heytesbury | 51 12N | 1 47W |
| 2 | Hialoen | 69 49N | 18 25E |
| 25 | Hia-laui | 22 51N | 106 41E |
| 25 | Hiang-tcheon-pou | 26 26N | 102 39E |
| 25 | Hia-y | 34 19N | 110 12E |
| 29 | Hibernia Shoal | 12 4S | 123 12E |
| 29 | Hicks' Pt. | 37 41S | 149 10E |
| 18 | Hidastelek | 46 48N | 22 10E |
| 9 | Hiddens. I. | 54 33N | 13 12E |
| 18 | Hieflau | 47 34N | 14 41E |
| 29 | Hien-yan | 34 19N | 108 29E |
| 29 | Hieon-nhing | 29 58N | 114 10E |
| 13 | Hieraki | 36 51N | 22 50E |
| 13 | Hieraki, Cape | 30 47N | 23 7E |
| 10 | Hierapoli | 41 11N | 27 8E |
| 8 | Hierden | 52 22N | 5 40E |
| 6 | Hirres | 43 6N | 6 10E |
| 6 | Hieres Isles | 43 0N | 6 20E |
| 25 | Hi-fong-keou | 40 27N | 118 22E |
| 29 | High Breakers | 26 46S | 113 43E |
| 3 | Higham Ferrers | 52 18N | 0 34W |
| 25 | Hoai-ngan | 33 20N | 110 8E |
| 3 | Highworth | 51 38N | 1 43W |
| 11 | Hijeh | 38 35N | 40 36E |
| 17 | Hildburghausen | 50 25N | 10 43E |
| 16 | Hildesheim | 52 6N | 5 56E |
| 8 | Hilen Meerbeek | 51 38N | 5 1E |
| 10 | Hillear | 42 53N | 21 8E |
| 8 | Hillegom | 52 18N | 4 35E |
| 21 | §Hillel Arabs | 27 30N | 8 50W |
| 5 | Hillsborough | 54 26N | 6 9W |
| 27 | Hillsborough R. | 28 15N | 82 0W |
| 29 | Hilsboro, C. | 20 50S | 148 47E |
| 14 | Hilterfingen | 46 44N | 7 40E |
| 17 | Hiltlingen | 48 8N | 10 42E |
| 8 | Hilvarenbeck | 51 20N | 5 8E |
| 8 | Hilversum | 52 13N | 5 10E |
| 17 | Hilzingen | 47 45N | 8 47E |
| 22 | Himaleh Mounts | 27 40N | 02 30E |
| 10 | Himbeck | 51 50N | 9 49E |
| 3 | Hinckley | 52 32N | 1 20W |
| 16 | Hindelheim | 48 3N | 10 29E |
| 14 | Hindelbank | 47 3N | 7 33E |
| 8 | Hindelopen | 52 56N | 5 24E |
| 23 | Hindia | 22 25N | 76 53E |
| 3 | Hindon | 51 6N | 2 6W |
| 22 | Hindoo Coosh Mts. | 35 0N | 68 0E |
| 22 | ‡Hindoostan | 24 0N | 80 0E |
| 23 | Hindour | 25 57N | 76 48E |
| 25 | Hingchan | 31 10N | 110 50E |
| 25 | Hingchin | 24 0N | 108 50E |
| 7 | Hingel-hoef | 51 3[illegible] | 5 28E |
| 25 | Hing-hao | 25 22N | 119 0E |
| 3 | Hingham | 52 36N | 0 59E |
| 16 | Hing-Hokin | 39 18N | 110 44E |
| 25 | Hing-tchou | 32 53N | 115 40E |
| 25 | Hing-tong I. | 30 35N | 120 50E |
| 25 | Hin-keou-tching | 34 30N | 119 30E |
| 15 | Hinojores | 37 38N | 3 13W |
| 15 | Hinojoso | 41 39N | 2 5W |
| 25 | Hin-pin | 34 19N | 108 18E |

| MAP | NAME. | LAT. | LONG. |
|---|---|---|---|
| 14 | Hinterhein | 40 32N | 01 3E |
| 25 | Hin-tchin | 38 19N | 112 30E |
| 14 | Hinwyt | 47 19N | 8 49E |
| 15 | Hiozo | 42 13N | 7 8[illegible]W |
| 7 | Hirsburg | 49 40N | 6 22E |
| 16 | Hirscham | 40 3N | 11 51E |
| 9 | Hirschberg | 50 54N | 15 47E |
| 17 | Hirschausau | 50 28N | 8 18E |
| 2 | Hirsover | 44 40N | 28 0E |
| 17 | Hitzhausen | 50 52N | 8 29E |
| 10 | Hisardjik | 42 15N | 24 18E |
| 14 | Hiskirch | 47 13N | 8 16E |
| 23 | Hissar | 29 34N | 75 37E |
| 15 | Hita | 40 49N | 3 1W |
| 27 | Hitchapuckasy | 28 0N | 82 5W |
| 22 | Hitchi | 36 50N | 80 40E |
| 3 | Hitchin | 51 56N | 0 15W |
| 8 | Hithuisen | 53 26N | 0 22E |
| 17 | Hitzacker | 53 12N | 11 0E |
| 8 | Hitzum | 53 10N | 5 32E |
| 17 | Hizkirchen | 50 21N | 9 12E |
| 25 | [illegible]o | 28 3[illegible]N | 117 40E |
| 25 | Hoa | 21 3[illegible]N | 110 22E |
| 25 | Hoai-king | 35 10N | 113 20E |
| 25 | Hoai-lei | 24 0N | 112 0E |
| 25 | Hoai-yuen | 25 30N | 109 25E |
| 25 | Hoamachi | 36 54N | 106 52E |
| 25 | Hoang | 25 50N | 121 0E |
| 25 | Hoang Ho | 34 40N | 110 0E |
| 25 | Hoang-tchou | 30 26N | 114 46E |
| 25 | Hoangtsi | 29 59N | 115 20E |
| 29 | Hobart Town | 42 54S | 147 27E |
| 9 | Hobenstein | 53 35N | 20 18E |
| 16 | Hochdorf | 49 7N | 11 51E |
| 17 | Hochst | 50 7N | 8 27E |
| 16 | Hochstadt | 49 38N | 10 52E |
| 25 | Ho-chun | 37 19N | 113 10E |
| 8 | Hoek Van Holland | 51 58N | 4 5E |
| 22 | Hodeida | 14 50N | 42 37E |
| 21 | Hoden, nr Waden | 10 47N | 13 20W |
| 6 | Hoedie | 47 21N | 2 55W |
| 7 | Hoef | 51 8N | 5 21E |
| 25 | Hoei | 31 20N | 103 35E |
| 25 | Hoei-li | 20 40N | 103 0E |
| 25 | Hoei-ngan-pou | 37 33N | 106 5E |
| 25 | Hoei-ngu | 33 41N | 104 50E |
| 25 | Hoei-tchou | 29 57N | 118 20E |
| 8, 7 | { Hock | 51 21N | 4 45E |
| 18 | Hof | 49 4[illegible]N | 12 13E |
| 17 | Hoff | 50 20N | 11 55E |
| 17 | Hofkirchen | 48 38N | 13 7E |
| 7 | Hofstaede | 50 59N | 4 3E |
| 22 | Hog Isle | 2 40N | 90 50E |
| 50 | Hogaza | 8 45N | 66 40W |
| 8 | Hoge Land | 59 9N | 0 43E |
| 7 | Hogne | 50 17N | 5 16E |
| 22 | Hogolen | 7 30N | 146 50E |
| 6 | Hogue, Cape La | 49 40N | 1 15W |
| 14 | Hohe Holme | 47 9N | 8 40E |
| 16 | Hohenhameln | 52 15N | 10 7E |
| 18 | Hohenfurt | 48 35N | 14 15E |
| 17 | Hohenkamer | 48 24N | 11 32E |
| 17 | Hohenlinden | 48 6N | 11 59E |
| 18 | Hohenmauth | 49 55N | 15 14E |
| 17 | Hohenzeiten | 53 4N | 10 49E |
| 16 | ‡Hohenzollern | 48 15N | 9 5E |
| 25 | Ho Ken | 28 24N | 117 30E |
| 25 | Ho Keiu | 38 22N | 116 6E |
| 26 | Holar | 65 30N | 18 59W |
| 3 | Holbeach | 2 49N | 0 2E |
| 4 | Holborn Head | 58 38N | 3 37W |
| 10 | Holda | 47 11N | 25 45E |
| 14 | Holderbank | 47 26N | 8 10E |
| 20 | Hold-with-Hope | 74 0N | 21 0W |
| 27 | Hole-in-the Wall | 25 45N | 77 0W |
| 17 | Hulfield | 49 51N | 11 15E |
| 7 | Hollain | 50 32N | 3 26E |
| 2 | ‡Holland | 52 30N | 5 23E |
| 29 | ‡Holland, New | 27 0N | 120 0E |
| 17 | Hollensted | 52 53N | 10 29E |
| 8 | Hollum | 53 26N | 5 39E |
| 5 | Hollymount | 53 40N | 9 2W |
| 5 | Hollywood | 53 6N | 6 34W |
| 4 | Holm | 58 55N | 2 54W |
| 4 | Holm, Little | 59 57N | 1 22W |
| 3 | Holmes | 51 21N | 3 5W |
| 27 | Holmes | 30 35N | 86 14W |
| 27 | Holmesville | 31 35N | 82 29W |
| 17 | Hologne | 50 42N | 5 30E |
| 13 | Holorita | 38 43N | 23 48E |
| 16 | Holsheim | 48 36N | 10 55E |
| 7 | Hol-iogen | 50 4N | 6 7[illegible] |
| 26 | Holsteinborg | 67 0N | 53 0W |
| 3 | Holsworthy | 50 47N | 4 22W |
| 3 | Holt | 52 54N | 1 7E |
| 8 | Holten | 52 18N | 6 21E |
| 3 | Holton le Clay | 53 31N | 0 3W |
| 8 | Holtpade | 52 54N | 6 3E |
| 13 | Holumideh | 37 52N | 21 11E |
| 7 | Holven | 51 11N | 3 59E |
| 8 | Holwerd | 53 23N | 5 53E |
| 8 | Holwierde | 53 21N | 6 52E |
| 5 | Holy Cross | 52 38N | 7 52W |
| 4 | Holy Isle | 55 36N | 5 2W |

| Map | Name | Lat. | Long. |
|---|---|---|---|
| 3 | Holy Isle (Durham) | 55 42N | 1 49W |
| 3 | Holy Isle | 53 17N | 4 40W |
| 3 | Holyhead | 53 19N | 4 39W |
| 3 | Holyhead Bay | 53 23N | 4 42W |
| 3 | Holywell | 53 16N | 3 7W |
| 7 | Holz | 49 50N | 5 48E |
| 17 | Holzheim | 48 16N | 9 56E |
| 16 | Holzmunden | 51 50N | 9 26E |
| 7 | Holzthun | 50 2N | 6 7E |
| 16 | Homberg | 51 1N | 9 22E |
| 17 | Homburg | 49 20N | 7 19E |
| 17 | Homburg | 50 15N | 8 30E |
| 26 | Home Bay | 68 30N | 67 20W |
| 9 | Homer | 50 53N | 7 36E |
| 25 | Homi | 23 50N | 103 45E |
| 7 | Homme | 50 48N | 4 43E |
| 2 | Homstad | 64 10N | 10 19E |
| 25 | Honan | 33 58N | 113 19E |
| 28 | Honda | 5 14N | 75 0W |
| 26 | ‡Honduras | 15 0N | 85 30W |
| 26 | Honduras Cape | 16 16N | 86 0W |
| 26 | Honduras Gulf | 46 0N | 88 0W |
| 6 | Honfleur | 49 28N | 0 11E |
| 25 | Hong-chan-pou | 38 22N | 106 2E |
| 25 | Hong-fou | 26 21N | 104 42E |
| 25 | Hong-chui-kiang | 24 43N | 105 40E |
| 25 | Hong-hai B. | 20 45N | 115 0E |
| 25 | Hong Ho | 37 0N | 110 19E |
| 25 | Hong-Kiang | 24 50N | 107 30E |
| 25 | Hong-kong Isle | 22 20N | 114 0E |
| 25 | Hong-quang-pou | 38 40N | 106 59E |
| 25 | Hong-sin | 32 26N | 117 10E |
| 25 | Hong-tchin | 36 33N | 103 10E |
| 25 | Hong-tchou-pou | 39 29N | 99 39E |
| 22 | Hong-tcheau | 36 23N | 116 7E |
| 25 | Hong-tse Lake | 33 19N | 118 38E |
| 3 | Honiton | 50 48N | 3 13W |
| 15 | Honrubia | 39 38N | 2 17W |
| 29 | Hood Point | 34 20S | 119 45E |
| 23 | Hoodesara | 25 40N | 91 10E |
| 8 | Hougerbeide | 51 25N | 4 20E |
| 23 | Hougly | 23 0N | 88 25E |
| 23 | Hoogly, R. | 21 40N | 88 0E |
| 7 | Hoogstraten | 51 23N | 4 44E |
| 8 | Hoom | 53 24N | 5 21E |
| 25 | ‡Hoo-nan | 28 0N | 111 20E |
| 25 | ‡Hoo-pih | 31 10N | 113 0E |
| 8 | Hoordplant | 51 23N | 3 30E |
| 23 | Hoorchal | 31 40N | 77 18E |
| 8 | Hoorn | 53 4N | 6 44E |
| 8 | Hooy Haalen | 52 57N | 0 33E |
| 3 | Hope | 52 14N | 2 51W |
| 4 | Hope | 58 30N | 4 33W |
| 20 | Hope Pt. | 68 5N | 168 0W |
| 20 | Hopedale | 55 0N | 00 0W |
| 20 | Hope's Advance Bay of | 59 30N | 70 30W |
| 26 | Hopewell Head | 57 30N | 78 30W |
| 25 | Hoping | 24 38N | 115 1E |
| 27 | Hopkinsville | 36 57N | 87 0W |
| 18 | Horazdiowitz | 49 8N | 13 43E |
| 15 | Horcajo | 39 15N | 4 30W |
| 18 | H ado | 47 16N | 24 11E |
| 14 | Horgen | 47 15N | 8 36E |
| 16 | Horinghausen | 51 19N | 8 59E |
| 23 | Horingollah R. | 21 54N | 89 54E |
| 18 | Horn | 48 43N | 15 40E |
| 4 | Horn Head | 55 16N | 7 57W |
| 15 | Hornachos | 38 28N | 5 55W |
| 17 | Hornberg | 48 12N | 8 13E |
| 18 | Hornburg | 52 2N | 10 36E |
| 3 | Hornby | 54 7N | 2 35W |
| 3 | Horncastle | 53 12N | 0 6W |
| 29 | Horner Mt. | 29 24S | 115 50E |
| 15 | Hornos | 38 11N | 2 55W |
| 11 | Horns Pt. | 56 34N | 8 6E |
| 3 | Hornsea | 53 55N | 0 10W |
| 18 | Hornyon | 48 42N | 18 16E |
| 8 | Hors | 53 14N | 4 53E |
| 4 | Horse Isle | 50 51N | 6 8W |
| 2 | Horsens | 57 7N | 10 0E |
| 20 | Horse-shoe Shoal | 20 24S | 151 45E |
| 3 | Horsham | 51 4N | 0 19W |
| 8 | Horst | 51 30N | 0 2E |
| 16 | Horstmar | 52 7N | 7 16E |
| 3 | Horton in Riddlesdale | 54 8N | 2 18W |
| 18 | Horzitz | 50 20N | 15 35E |
| 11 | Hosha-pomah | 40 5N | 40 59E |
| 25 | Hosi-sin | 20 40N | 09 23E |
| 7 | Hosingen | 50 2N | 6 7W |
| 15 | Hospital del Obisbo | 30 29N | 5 11W |
| 14 | Hospital (Mont St. Gothard) | 46 37N | 8 32E |
| 15 | Hostalrich | 41 43N | 2 38E |
| 28 | Hoste Isle | 55 30S | 69 55W |
| 23 | Hosungabad | 22 44N | 78 33E |
| 25 | Hotchi | 24 40N | 107 50E |
| 25 | Hotchou | 31 45N | 118 10E |
| 23 | Hotee | 24 55N | 71 19E |

| Map | Name | Lat. | Long. |
|---|---|---|---|
| 26 | Hotham Inlet | 07 0N | 164 0W |
| 25 | Ho-ti-kiang | 24 25N | 102 39E |
| 25 | Hou | 34 32N | 109 42E |
| 0 | Houat Isle | 47 23N | 3 0W |
| 6 | Houdan | 48 47N | 1 36E |
| 7 | Houfalize | 50 12N | 5 49E |
| 7 | Hougarde | 50 40N | 4 54E |
| 3 | Hough Hd. | 55 30N | 1 58W |
| 3 | Houghton Chap. | 53 59N | 2 20W |
| 3 | Houghton-le-Spring | 54 50N | 1 27W |
| 7 | Hougomont | 50 41N | 4 25E |
| 7 | Houjet | 50 13N | 5 1E |
| 7 | Houmont | 49 59N | 5 35E |
| 3 | Hounslow | 51 20N | 0 20W |
| 7 | Housse | 50 35N | 5 42E |
| 25 | Hout tchou | 30 50N | 119 41E |
| 8 | Houten | 52 2N | 5 7E |
| 7 | Houthem | 51 1N | 2 37E |
| 7 | Houthalen | 51 4N | 5 24E |
| 29 | Houtman's Abrolhos | 28 30S | 113 35E |
| 8 | Houwert | 52 43N | 5 5E |
| 7 | Hoven Op | 51 8N | 5 54E |
| 3 | Howden | 53 45N | 0 53W |
| 29 | Howe, Cape | 37 40S | 150 0E |
| 29 | Howick | 31 40S | 117 35E |
| 29 | Howick Is. | 14 20S | 144 50E |
| 29 | Howley Shoals | 17 20S | 119 30E |
| 4 | Howmore | 57 17N | 7 24E |
| 5 | Howth | 53 23N | 6 4W |
| 4 | Hoy, Isle | 58 50N | 3 20W |
| 4 | Hoy Kirk | 68 57N | 3 29W |
| 16 | Hoya | 52 49N | 9 6E |
| 15 | Hoya | 41 55N | 8 47W |
| 9 | Hoyerswerda | 51 26N | 14 16E |
| 16 | Hoxter | 51 47N | 9 20E |
| 15 | Hoz | 41 59N | 0 12E |
| 2, 26 | Hranhof-nar Tonge | 66 55N | 17 0W |
| 28 | Huafo, or No Man's Isle | 43 50S | 74 30W |
| 28 | Huamanguaca | 22 50S | 64 50W |
| 28 | Huanucu | 9 30S | 76 59W |
| 14 | Hub | 47 32N | 9 23E |
| 7 | Huhay le Neuve | 49 43N | 6 58E |
| 25 | Hubbeegunge | 24 16N | 91 21E |
| 7 | Hubermoot | 50 11N | 5 37E |
| 7 | Hubinne | 50 28N | 5 12E |
| 16 | Huckeswagen | 51 9N | 7 14E |
| 7 | Hucorgne | 50 34N | 5 9E |
| 3 | Huddersfield | 53 39N | 1 48W |
| 2 | Huddiksvall | 61 43N | 17 19E |
| 25 | Hudson's Strait | 62 0N | 70 0W |
| 27 | Hudson, R. | 42 50N | 73 0W |
| 26 | Hudson's Bay | 50 0N | 85 0W |
| 27 | Hudson | 42 10N | 73 50W |
| 22 | Hue | 16 40N | 107 23E |
| 15 | ‡Huelba | 37 30N | 0 44W |
| 15 | Huelcal | 35 52N | 2 34W |
| 15 | Huelga | 37 13N | 2 0W |
| 15 | Huercal | 37 18N | 2 1W |
| 15 | Huermece | 42 27N | 3 38W |
| 15 | Huerta | 41 11N | 5 29W |
| 15 | Huesca | 42 8N | 0 21W |
| 28 | Hueso Parado | 25 30N | 70 20W |
| 15 | Huete | 40 12N | 2 50W |
| 10 | Hufferah | 25 53N | 49 1E |
| 17 | Hufingen | 47 55N | 8 30E |
| 25 | Hui | 34 5N | 113 55E |
| 8 | Huibergen | 51 36N | 5 23E |
| 25 | Huilkau | 28 40N | 116 25E |
| 8 | Huis de Paauw | 52 8N | 4 23E |
| 8 | Huisduinen | 52 58N | 4 44E |
| 8 | Huissen | 51 56N | 5 56E |
| 25 | Hui-tai | 33 0N | 118 30E |
| 8 | Huizen | 52 18N | 5 14E |
| 8 | Huizum | 53 13N | 5 48E |
| 23 | Hulas | 32 46N | 76 55E |
| 3 | Hull | 53 45N | 0 18W |
| 23 | Hullee | 19 42N | 81 32E |
| 10 | Hulmi | 47 13N | 27 31E |
| 8 | Hulst | 51 17N | 4 3E |
| 8 | Huhen | 51 34N | 4 58E |
| 23 | Hulwud | 23 0N | 71 19E |
| 3 | Humber R. | 53 35N | 0 10W |
| 4 | Hume | 55 42N | 2 31W |
| 8 | Humel | 52 0N | 6 12E |
| 4 | Humish Point | 57 37N | 6 17W |
| 29 | Hummock Mt | 34 0S | 138 22E |
| 18 | Hum Oros-zlavje | 46 1N | 15 54E |
| 26 | ‡Humphrey Land | 73 0N | 84 0W |
| 18 | Hun Hradisch | 49 3N | 17 29E |
| 4 | Hunda | 58 53N | 3 5W |
| 7 | Hundelghem | 50 54N | 3 46E |
| 17 | Hundheim | 49 41N | 9 28E |
| 17 | Hunefeld | 50 40N | 9 50E |
| 18 | ‡Hungary | 47 0N | 19 0E |
| 17 | Hungen | 50 27N | 8 52E |
| 3 | Hungerford | 51 24N | 1 30W |
| 5 | Hungry Hill | 51 42N | 9 46W |
| 3 | Hunmanby | 54 2N | 0 20W |
| 8 | Hunse, R. | 53 18N | 6 28E |

| Map | Name | Lat. | Long. |
|---|---|---|---|
| 17 | Hunshangen | 50 25N | 7 50E |
| 23 | Hunsoor | 3 23N | 72 57E |
| 16 | Hunte, R. | 53 11N | 8 15E |
| 17 | Hunteburgh | 52 25N | 8 9E |
| 27 | Hunter's Isle | 48 8N | 91 35E |
| 29 | Hunter, Port | 32 0S | 151 50E |
| 29 | Hunter, R. | 32 25S | 151 0E |
| 27 | Huntingdon | 40 30N | 78 53W |
| 3 | Huntingdon | 52 23N | 0 11W |
| 3 | Huntington | 54 1N | 1 2W |
| 4 | Huntley | 57 26N | 2 45W |
| 27 | Huntsville | 34 45N | 86 45W |
| 23 | Huranee | 22 58N | 77 35E |
| 15 | Hurd | 41 57N | 3 17W |
| 23 | Hurdab | 22 17N | 76 50E |
| 23 | Hurdwar | 30 0N | 78 0E |
| 23 | Hurhureea | 27 0N | 83 30E |
| 27 | ‡Huron | 44 30N | 89 0W |
| 25 | Huron Lake | 44 40N | 82 40W |
| 23 | Hurpoor | 33 50N | 74 5[illegible]E |
| 23 | Hurehungy | 25 25N | 89 40E |
| 23 | Hurrund | 29 25N | 69 50E |
| 22 | Hurryburr | 14 30N | 76 0E |
| 10 | Huscb | 46 32N | 28 9E |
| 22 | Husha | 45 30N | 129 8E |
| 4 | Hu-hinish | 57 55N | 7 3W |
| 18 | Husiatyn | 49 55N | 26 10E |
| 23 | Husseinpoor | 28 50N | 78 12E |
| 18 | Huszth | 48 9N | 23 14E |
| 10 | Hutalitch | 43 25N | 25 10E |
| 23 | Huttah | 24 10N | 70 35E |
| 18 | Huttenberg | 46 53N | 14 35E |
| 4 | Hutton | 55 10N | 3 20W |
| 14 | Huttweilen | 47 37N | 8 54E |
| 14 | Hutwyl | 47 8N | 7 50E |
| 15 | Hutzferd | 51 4N | 8 32E |
| 7 | Huy | 50 30N | 5 10E |
| 7 | Huysse | 50 56N | 3 36E |
| 8 | H Vorsel | 51 21N | 5 14E |
| 23 | Hyalpoor | 25 27N | 87 41E |
| 8 | Hyaure | 53 22N | 5 58E |
| 28 | Hycatu | 2 58S | 43 29W |
| 23 | Hyderabad | 25 25N | 68 45E |
| 13 | Hydra Isle | 37 20N | 23 28E |
| 13 | Hydra | 37 20N | 23 21E |
| 24 | ‡Hydrabad | 17 35N | 79 0E |
| 13 | Hydron | 37 20N | 23 18E |
| 21 | Hyenne | 15 10N | 17 10W |
| 8 | Hyloo | 52 36N | 4 43E |
| 4 | Hynillie | 55 22N | 2 41W |
| 4 | Hynish | 56 28N | 6 54W |
| 8 | Hypolitesboef | 52 59N | 4 59E |
| 3 | Hythe | 51 4N | 1 4E |
| 8 | H. Zwaluwe | 51 41N | 4 44E |
| 22 | Iablonnui or Stannovoi Mounts | 55 20N | 125 0E |
| 15 | Iabouzo | 40 50N | 0 46W |
| 10 | Iachalal | 41 52N | 20 34E |
| 13 | Iacova | 37 38N | 22 11E |
| 10 | Iagnevo | 42 26N | 21 53E |
| 22 | Iakn | 41 0N | 06 0E |
| 22 | ‡Iakouts | 69 0N | 112 0E |
| 22 | Iakoutsk | 62 0N | 129 0E |
| 22 | ‡Iakoutsk | 66 0N | 133 0E |
| 10 | Ialikin | 42 55N | 22 24E |
| 22 | Iamsk | 59 30N | 155 0E |
| 10 | Ianboli | 42 31N | 26 18E |
| 22 | Iandinsk | 54 40N | 103 20E |
| 10 | Ianina | 30 40N | 20 50E |
| 13 | Ianitza | 37 1N | 22 13E |
| 2 | Iaransk | 57 17N | 48 10E |
| 2 | Iarensk | 61 52N | 40 30E |
| 2 | Iaroslavl | 57 33N | 40 14E |
| 18 | Iaroslaw | 50 0N | 22 40E |
| 18 | Iaslowiec | 48 54N | 25 21E |
| 9 | Iastrow | 53 24N | 16 52E |
| 0 | Iauer | 51 4N | 10 12E |
| 27 | ‡Iaways | 42 30N | 05 30W |
| 18 | Iaworow | 49 55N | 23 21E |
| 10 | Ibanest | 44 41N | 24 21E |
| 28 | Ibarra | 0 20N | 78 29W |
| 16 | Ibbenbuhren | 52 16N | 7 40E |
| 26 | Ibbertson's Sound | 52 30N | 132 0W |
| 14 | Iberg | 47 3N | 8 47E |
| 21 | Ibe | 12 22S | 40 40E |
| 21 | Ibrahim, or Mary Is'e | 19 0S | 49 55E |
| 11 | Ibrain Kanshi | 35 0N | 41 58E |
| 10 | Ibridgi | 40 40N | 26 32E |
| 28 | Ica | 3 0S | 68 30W |
| 2 | ‡Iceland | 65 0N | 14 0W |
| 10 | Ichini | 41 38N | 19 44E |
| 10 | Ichliman | 42 18N | 24 1E |
| 4 | Icolmkill, Isle | 56 20N | 6 28W |
| 26 | Icy Cape | 70 30N | 163 0W |
| 8 | Ida | 53 6N | 6 33E |
| 15 | Idanha Nuva | 39 53N | 7 3W |
| 21 | Iddah, or Attah | 6 58N | 6 68E |
| 12 | Ideusalmi | 63 13N | 27 23E |
| 22 | Idinsk | 53 40N | 103 20E |
| 18 | Idolsburg | 48 35N | 15 28E |
| 19 | Idro | 45 45N | 10 27E |
| 10 | Idro, Lake | 45 47N | 10 28E |
| 23 | Idulabad | 19 43N | 78 30E |
| 9 | Iedwabno | 53 37N | 20 54E |
| 2 | Iekaterinoslav | 48 26N | 35 10E |
| 2 | Ielabouga | 55 45N | 52 20E |
| 2 | Ielatom | 54 55N | 41 10E |
| 2 | Ienibazar | 42 44N | 20 35E |
| 10 | Ienidja | 40 47N | 22 30E |
| 10 | Ienikini | 41 19N | 28 43E |
| 10 | Ieni Kham | 43 40N | 22 22E |
| 22 | Ieniseisk | 58 20N | 02 20E |

| Map | Name | Lat. | Long. |
|---|---|---|---|
| 14 | Ienisberg | 40 42N | 0 44E |
| 10 | Ieni Saghra | 42 24N | 26 5E |
| 2 | Ienotaevsk | 47 15N | 48 0E |
| 13 | Ierisse | 39 20N | 24 4E |
| 9 | Iesau | 54 35N | 20 3[illegible]E |
| 15 | Ieste | 38 20N | 2 23W |
| 17 | Iestetten | 47 40N | 8 33E |
| 2 | Ietremov | 52 55N | 38 30E |
| 21 | Ifonty | 14 0S | 50 2E |
| 24 | Igherli | 41 0N | 70 11E |
| 18 | Igla | 48 55N | 20 31E |
| 2 | Iglau | 49 24N | 15 33E |
| 20 | Iglesias | 39 22N | 8 24E |
| 26 | Igloolik Island | 69 2N | 81 15W |
| 2 | Ignatevsk | 61 0N | 42 5E |
| 2 | Igoumen | 63 48N | 28 27E |
| 13 | Igrane | 43 11N | 17 12E |
| 28 | Iguape | 24 40S | 47 20W |
| 13 | Ibaka | 38 25N | 20 43E |
| 2 | Iise Fiord | 66 20N | 23 30W |
| 12 | Ij Bohia | 56 30N | 52 45E |
| 12 | Ijo | 65 24N | 25 30E |
| 12 | Ijo River | 65 26N | 26 40E |
| 21 | Ikbar Oasis | 19 58N | 11 58E |
| 12 | Ikskul | 56 55N | 24 41E |
| 14 | Ilanz | 46 46N | 9 11E |
| 3 | Ilchester | 51 1N | 2 40W |
| 12 | Ildinsk | 56 6N | 53 40E |
| 6 | Ille, R. | 48 30N | 1 55W |
| 0 | ‡Ille and Vilaine | 48 10N | 1 30W |
| 15 | Illescas | 40 0N | 3 52W |
| 3 | Ilford | 51 34N | 0 4E |
| 3 | Ilfracombe | 51 12N | 4 7W |
| 14 | Ilgau | 46 59N | 8 43E |
| 8 | Il Horst | 52 39N | 6 19E |
| 3 | Ilkley | 53 55N | 1 55W |
| 22 | Ili | 42 40N | 82 0E |
| 13 | Iliacu, R. | 37 49N | 21 13E |
| 26 | Ilima, Lake | 60 0N | 154 35W |
| 22 | Ilimsk | 50 50N | 104 5E |
| 44 | Ilima, Lake | 50 0N | 154 30W |
| 29 | Illana Bay | 7 20N | 123 40E |
| 19 | Illasi | 45 27N | 11 13E |
| 29 | Illawarra L. | 34 30S | 150 55E |
| 25 | Illindis | 40 30N | 89 0W |
| 27 | ‡Illinois | 40 25N | 88 45W |
| 18 | Illmitz | 47 45N | 17 9E |
| 18 | Illok | 45 15N | 19 46E |
| 20 | Illorai | 30 20N | 9 4E |
| 18 | Illyefalva | 45 45N | 25 45E |
| 18 | ‡Illyria | 46 10N | 14 40E |
| 2 | Ilmen, Lake | 58 20N | 31 20E |
| 17 | Ilmenau | 60 41N | 10 56E |
| 3 | Ilminster | 50 6N | 2 52W |
| 29 | Ilo-ilo | 10 50N | 122 10E |
| 12 | Ilori | 42 30N | 41 20E |
| 17 | Ilsenbach | 49 43N | 12 12E |
| 3 | Ilsey, East | 51 32N | 1 16W |
| 18 | Ilz | 47 6N | 15 56E |
| 17 | Ilzhofen | 49 11N | 9 53E |
| 17 | Ilztadt | 48 32N | 13 21E |
| 14 | Im Boden | 46 41N | 8 16E |
| 14 | Im Gruud | 6 26N | 7 17E |
| 14 | Im Loch | 46 32N | 8 18E |
| 2 | Imandrai, Lake | 68 0N | 32 0E |
| 14 | Imensee | 47 6N | 8 27E |
| 16 | Immenstadt | 47 33N | 10 15E |
| 19 | Imola | 44 27N | 11 43E |
| 10 | Imoschi | 43 27N | 17 15E |
| 18 | Imotiza | 42 58N | 17 41E |
| 25 | Imperial Canal | 35 0E | 117 30E |
| 15 | Imperial Isle | 30 5N | 3 10E |
| 20 | Imperiale | 40 5N | 16 40E |
| 18 | Imsbruck | 47 17N | 11 25E |
| 18 | Imst | 47 13N | 10 47E |
| 11 | Inabi | 38 40N | 29 28W |
| 21 | Inanja | 18 48S | 45 1[illegible]E |
| 18 | Inarcs | 47 9N | 19 20E |
| 15 | Inca | 39 43N | 2 50E |
| 4 | Inch | 57 23N | 2 41W |
| 5 | Inch | 52 15N | 9 50W |
| 5 | Inch, Pt. | 52 7N | 9 56W |
| 4 | Inch Loch | 57 8N | 3 52W |
| 5 | Inchiguin Mounts | 52 55N | 85 0W |
| 4 | Inchard, Loch | 58 26N | 4 57W |
| 22 | Inchan Khinghan, or, Siolki Muts. | 44 50N | 118 30E |
| 4 | Inches | 5[illegible] 37N | 3 59W |
| 5 | Inchigeelagh | 51 50N | 9 4W |
| 4 | Inchkeith | 56 2N | 3 52W |
| 5 | Inchlaggon | 57 7N | 4 50W |
| 7 | Indaman | 40 55N | 130 0E |
| 23 | Indarum | 19 26N | 80 10E |
| 7 | ‡Independent Tartary | 44 0N | 04 0E |
| 29 | Indian Head | 25 0S | 153 35E |
| 27 | Indian Inlet | 27 25N | 80 29W |
| 27 | Indian Town | 36 35N | 75 50W |
| 26, 27 | Indianapolis | 39 45N | 85 59W |
| 11 | Indjeh, Cape | 42 4N | 34 55E |
| 23 | Indoor | 22 47N | 75 45E |
| 6 | Indre, R. | 47 5N | 1 0E |
| 22 | Indus, R. | 29 0N | 70 0E |
| 11 | Ineboli | 41 50N | 33 50E |
| 10 | Ineik Perikini | 43 29N | 27 3E |
| 15 | Infiesto | 43 10N | 5 19W |

| Map | Name | Lat. | Long. |
|---|---|---|---|
| 7 | Inglemunster | 50 56N | 3 16E |
| 15 | Inglesia | 38 41N | 1 28E |
| 2 | Inglesias | 30 22N | 8 26E |
| 26 | Inglis Bay | 65 58N | 61 40W |
| 2 | Ingolfs Hofde | 3 30N | 17 50W |
| 11 | Ingurly | 39 28N | 35 0E |
| 17 | Inweiler | 49 18N | 7 17E |
| 21 | Inhambane | 24 0S | 35 0E |
| 21 | Inhambane, R. | 23 14S | 34 29E |
| 28 | Inhambupe | 11 55S | 37 55W |
| 10 | Inidje | 40 59N | 24 55E |
| 28 | Inirida, R. | 0 50N | 69 40W |
| 5 | Inistiogue | 52 28N | 7 2W |
| 22 | Injellee | 21 50N | 88 0E |
| 4 | Inn | 57 26N | 3 21W |
| 14 | Inn, R. | 46 37N | 10 0E |
| 5 | Innfield | 53 25N | 6 50W |
| 5 | Innisbofin Isle | 55 10N | 8 12W |
| 5 | Innisdala | 53 40N | 10 1W |
| 5 | Innisfree | 54 58N | 8 29W |
| 5 | Innis Glora | 54 12N | 10 6W |
| 5 | Innisbara | 53 38N | 10 16W |
| 5 | Innishowen Hd. | 55 14N | 6 57W |
| 5 | Innismain | 53 5N | 9 35W |
| 5 | Innismurrny | 54 27N | 9 40W |
| 5 | Innistioge | 52 30N | 7 6W |
| 5 | Innistrahul | 55 26N | 7 13W |
| 5 | Innisturk | 53 42N | 10 5W |
| 5 | Innistymon | 52 57N | 9 9W |
| 2 | Innsbruck | 47 17N | 11 25E |
| 5 | Inny Bridge | 51 51N | 10 9W |
| 13 | Inouia | 37 52N | 22 24E |
| 0 | Inowrazlaw | 52 48N | 18 20E |
| 12 | Insara | 54 5N | 44 20E |
| 20 | Insola | 39 4N | 17 4E |
| 11 | Insou | 39 5N | 32 56E |
| 9 | Inster, R. | 54 45N | 22 50E |
| 9 | Insterburg | 54 38N | 21 48E |
| 22 | Interview Isle | 14 0N | 92 50E |
| 14 | Intragna | 46 12N | 8 40E |
| 5 | Inver | 54 15N | 9 48W |
| 4 | Inver | 58 10N | 5 10W |
| 4 | Inver Bervie | 56 52N | 2 21W |
| 4 | Inverarity | 55 30N | 2 54W |
| 4 | Inverary | 56 15N | 5 5W |
| 4 | Inveraslie | 57 59N | 4 40W |
| 4 | Invergeldie | 57 1N | 3 12W |
| 4 | Inverkeithing | 56 2N | 3 36W |
| 4 | Invermorrison | 57 14N | 4 34W |
| 4 | Invernabaven | 57 2N | 4 12W |
| 4 | Inverness | 57 29N | 4 11W |
| 4 | Invernetty | 57 29N | 1 51W |
| 4 | Invergelder | 57 4N | 3 15W |
| 2 | Ioanini | 39 46N | 20 53E |
| 9 | Iobannisburg | 53 37N | 21 54E |
| 13 | Ionian Islands | 37 40N | 21 20E |
| 13 | Ioutra | 37 0N | 22 8E |
| 10 | Ipeick | 42 22N | 20 33E |
| 18 | Ips | 48 10N | 15 5E |
| 10 | Ipsala | 41 3N | 26 23E |
| 11 | Ipsera | 38 37N | 25 38E |
| 11 | Ipsili Hissar | 37 40N | 28 45E |
| 3 | Ipswich | 52 4N | 1 9E |
| 15 | Iqualada | 41 34N | 1 26E |
| 28 | Iquiquel and Port | 20 2S | 70 15W |
| 11 | ‡Irak Arabi | 32 30N | 45 0E |
| 20 | I by, Pt. | 34 30S | 118 56E |
| 5 | Ireland's Eye | 53 24N | 6 4W |
| 2 | Irish Channel | 51 0N | 7 0W |
| 22 | ‡Irkoutsk | 55 0N | 104 0E |
| 22 | Irkoutsk | 52 30N | 104 40E |
| 3 | Ironbridge | 52 38N | 2 2[illegible]W |
| 5 | Iroston | 55 1N | 0 10W |
| 22 | Irrawaddy Mouths of | 10 20N | 95 0E |
| 2 | Irtish, R. | 47 40N | 85 40E |
| 4 | Irvine | 53 30N | 4 40W |
| 5 | Irvine's Town | 54 26N | 7 39W |
| 27 | Irwinton | 32 45N | 83 2W |
| 8 | Irzeendamme | 51 9N | 4 3E |
| 44 | Isabella, Cape | 77 43N | 77 29W |
| 7, 40 | Isaca | 14 30N | 4 24W |
| 10 | Isaktchi | 45 13N | 28 30E |
| 11 | Isaldi | 38 30N | 31 23E |
| 17 | Isar, R. | 48 30N | 12 25E |
| 11 | Isbarta | 37 46N | 31 50E |
| 10 | Isbat | 41 16N | 20 29E |
| 20 | Ischia | 42 43N | 11 4E |
| 7 | Isegheim | 50 56N | 3 14E |
| 1 | Iselle | 46 14N | 8 13E |
| 4 | Isenthal | 46 54N | 8 34E |
| 19 | Iseo | 44 4[illegible]N | 10 2E |
| 19 | Iseo, Lake | 45 45N | 10 5E |
| 4 | Iser, Point | 33 15N | 18 6E |
| 19 | Isere, R. | 45 35N | 6 27E |
| 9 | Iserlohm | 51 24N | 7 42E |
| 20 | Isernia | 41 34N | 14 11E |
| 14 | Isernone, Val. | 46 14N | 8 32E |

| MAP | NAME. | LAT. | LONG. |
|---|---|---|---|
| 19 | Isesi | 43 33N | 43 12E |
| 11 | Islikeh | 38 16N | 29 59E |
| 2 | Ishli | 54 0N | 55 30E |
| 6 | Isigny | 49 18N | 1 5W |
| 10 | Isili | 39 43N | 9 5E |
| 3 | Isis, R. | 51 45N | 1 15W |
| 11 | Iskenderoon | 36 33N | 36 13E |
| 4 | Isla, Isle of | 55 50N | 6 12W |
| 10 | Isladi | 42 37N | 24 17E |
| 23 | Islamabad | 3 58N | 75 30E |
| 23 | Islamunggur | 23 20N | 77 21E |
| 23 | Islamouth | 27 55N | 70 58E |
| 23 | Islampoor | 25 18N | 85 10E |
| 26 | Island | 55 30N | 94 30W |
| 26 | Island L. | 60 33N | 98 30W |
| 29 | Island Point | 30 15S | 115 5E |
| 10 | Islatz | 43 43N | 24 44E |
| 3 | Islay I. | 55 45N | 6 20W |
| 21 | Isle Brava | 14 34N | 24 32W |
| 21 | Isles de Loss | 9 4N | 14 0W |
| 4 | Isles na Monach | 57 28N | 7 35W |
| 7 | Isles of Anam | 53 5N | 9 40W |
| 12 | Ismail | 45 4N | 28 20E |
| 11 | Ismid | 41 40N | 29 58E |
| 10 | Ismid, Gulf of | 40 44N | 29 10E |
| 11 | Ismil | 37 43N | 33 12E |
| 15 | Isna | 39 56N | 7 43W |
| 10 | Isnebol | 43 24N | 22 31E |
| 11 | Isnik | 40 23N | 29 46E |
| 19 | Isoala | 44 12N | 7 5E |
| 19 | Isola | 44 54N | 8 13E |
| 19 | Isola Sacra | 41 44N | 12 13E |
| 19 | Isola Alto | 45 19N | 10 59E |
| 22 | Ispahan | 32 42N | 51 40E |
| 11 | Ispera | 40 36N | 41 58E |
| 28 | Israel, Cape | 15 18N | 42 10E |
| 17 | Isselhorst | 51 58N | 8 22E |
| 14 | Isseltwald | 45 42N | 7 57E |
| 10 | Isser, R. | 36 16N | 12 15E |
| 16 | Isserhofen | 48 44N | 12 53E |
| 6 | Iss geac | 44 46N | 0 36E |
| 6 | Issoire | 45 32N | 3 18E |
| 6 | Issoudun | 46 57N | 2 2E |
| 26 | Istapa | 17 50N | 101 0W |
| 11 | Istilan | 42 0N | 34 36E |
| 2 | Istillar, Gulf of | 40 28N | 23 55E |
| 10 | Istip | 41 36N | 22 10E |
| 28 | ‡Istmo | 9 0N | 79 0W |
| 19 | Istrana | 45 42N | 12 5E |
| 18 | ‡Istria | 45 10N | 13 0E |
| 18 | Istvandy | 46 2N | 17 41E |
| 23 | Itajipgunje | 23 35N | 89 45E |
| 11 | Italah | 38 38N | 28 48E |
| 2 | ‡Italy | 43 0N | 12 0E |
| 28 | Itama, R. | 5 30S | 53 0W |
| 28 | Itapemirim | 21 20S | 40 56W |
| 28 | Itapeva | 28 30S | 49 59W |
| 28 | Itapicura | 3 50S | 44 20W |
| 28 | Itau | 21 23S | 62 20W |
| 7 | Itegem | 51 7N | 4 43E |
| 27 | Ithaca | 42 15N | 76 38W |
| 26 | Itbiks Fiord | 66 0N | 0 30W |
| 22 | Iturup Isle | 44 50N | 147 30E |
| 48 | Itza Lake | 17 10N | 90 0W |
| 22 | Iukagires | 68 50N | 146 0E |
| 10 | Intcice | 44 4N | 18 18E |
| 9 | Interbock | 52 58N | 13 6E |
| 18 | Ivanich | 45 44N | 16 25E |
| 10 | Ivanish | 46 33N | 27 25E |
| 10 | Ivanovcze | 44 9N | 20 25E |
| 10 | Ivanska | 44 50N | 17 10E |
| 12 | Ivatzevuchi | 52 45N | 25 20E |
| 5 | Iveragh Mountains | 51 55N | 10 5W |
| 3 | Ivinghoe | 51 49N | 0 37W |
| 2, 15 | Iviza | 38 50N | 1 25E |
| 21 | ‡Ivory Coast | 5 50N | 5 0W |
| 21 | Ivory Town | 5 15N | 4 15W |
| 14 | Ivot | 50 39N | 5 32E |
| 19 | Ivrea | 45 27N | 7 55E |
| 20 | Ivucktoke Inlet | 54 0N | 59 0W |
| 15 | Ixar | 41 18N | 0 5W |
| 3 | Ixworth | 52 19N | 0 51E |
| 25 | I-yang | 34 10N | 112 31E |
| 7 | Izet | 50 42N | 5 21E |
| 21 | Izhya | 20 45N | 13 58E |
| 2 | Iziom | 49 14N | 37 15E |
| 18 | Izsak | 46 45N | 10 28E |
| 12 | Izselga | 62 32N | 35 40E |
| 10 | Izverlik | 43 30N | 22 19E |
| 28 | Jada Palma | 11 30S | 49 0W |
| 8 | Jaar, R. | 50 47N | 5 33E |
| 8 | Jaarsveld | 51 58N | 4 59E |
| 11 | Jabakshur | 38 50N | 39 52E |
| 23 | Jabbroah | 22 46N | 74 41E |
| 7 | Jabeke | 51 11N | 3 5E |
| 18 | Jablanacz | 44 44N | 14 53E |
| 18 | Jablunkau | 49 35N | 18 45E |
| 15 | Jaca | 42 32N | 0 32W |
| 26, 27 | Jackson | 32 15N | 00 28W |
| 29 | Jackson, Port | 34 0S | 151 10E |
| 27 | Jackson | 35 43N | 88 43W |
| 27 | Jacksonborough | 32 45N | 81 35W |
| 27 | Jacksonville | 30 15N | 82 0W |
| 27 | Jacksonville | 39 42N | 00 0W |
| 21 | Jacobab | 9 17N | 9 15E |
| 28 | Jacobina | 11 50S | 41 0W |

| MAP | NAME. | LAT. | LONG. |
|---|---|---|---|
| 26 | Jacobshavn | 68 5N | 53 40W |
| 2 | Jacobstad | 63 40N | 22 40E |
| 26 | Jacome | 32 30N | 105 55W |
| 10 | Jacova | 42 14N | 20 51E |
| 28 | Jacuhy, S. Carlos de | 20 58S | 47 33W |
| 22 | Jacuna Isle | 30 30N | 130 50E |
| 15 | Jadraque | 40 56N | 2 55W |
| 11 | Jagdigeen | 0 58N | 37 42E |
| 23 | Jaersa | 27 29N | 90 26E |
| 15 | ‡Jaen | 37 50N | 3 30W |
| 28 | ‡Jaen | 5 20S | 78 35W |
| 23 | Jaffeiabad | 20 19N | 76 7E |
| 23 | Jafferabad | 20 55N | 71 25E |
| 22 | Jafnapatam | 9 44N | 80 10E |
| 17 | Jafre | 65 5N | 21 20E |
| 23 | Jafurgunje | 23 59N | 89 42E |
| 23, 22 | Jaggernaut | 9 45N | 85 55E |
| 23 | Jaghederpoor | 19 19N | 82 35E |
| 21 | Jachi | 15 38N | 10 15W |
| 10 | Jagodin | 43 45N | 21 14E |
| 16 | Jagst | 49 17N | 9 47E |
| 16 | Jagstberg | 49 21N | 9 46E |
| 23 | Jagur | 28 19N | 68 45E |
| 24 | Jahil | 27 19N | 74 0E |
| 18 | Jaluka | 44 50N | 20 48E |
| 10 | Jaicze | 44 21N | 17 17E |
| 23 | Jaikistnapoor | 23 56N | 89 39E |
| 23 | Jailam | 32 56N | 73 44E |
| 23 | Jajarcote | 28 49N | 81 6E |
| 18 | Jako | 47 11N | 17 40E |
| 21 | Jakolishi | 10 6N | 0 43E |
| 7 | Jalhay | 50 38N | 6 3E |
| 10 | Jallorck | 44 2N | 19 31E |
| 23 | Jalore | 25 23N | 72 41E |
| 23 | Jaloun | 26 10N | 79 12E |
| 11 | Jalussa | 35 28N | 34 9E |
| 9 | Jamaica Isle | 18 30N | 77 30W |
| 14 | Jaman Moun | 46 28N | 6 58E |
| 26 | James Bay | 53 0N | 81 0W |
| 27 | James R. | 37 36N | 79 0 |
| 5 | James Town | 53 55N | 8 2W |
| 21 | James Town | 16 0S | 6 9W |
| 26 | Jameson's Land | 71 15N | 27 0W |
| 7 | Jamignon | 50 22N | 2 26E |
| 18 | Jamma | 44 55N | 19 0E |
| 23 | Jamsy | 25 25N | 78 22E |
| 14 | Jamthaler Mountains | 46 50N | 10 10E |
| 9 | Jamund Lake | 54 15N | 16 15E |
| 23 | Jamune | 28 40N | 81 35E |
| 28 | Jana | 6 10S | 60 40W |
| 10 | Janol | 41 41N | 27 25E |
| 23 | Jangar | 26 21N | 68 5E |
| 23 | Janguolus | 32 38N | 60 1E |
| 23 | Jankahid | 45 27N | 29 30E |
| 23 | Jankumpoor | 17 40N | 79 25E |
| 18 | Janoshaze | 47 5N | 17 10E |
| 18 | Janow | 49 51N | 23 42E |
| 18 | Janowitz | 49 15N | 13 9E |
| 15 | Janquera | 37 50N | 2 20W |
| 25 | Jao-ping | 21 0N | 116 33E |
| 22 | Japan, Islands of | 30 0N | 140 0E |
| 22 | Japan, Sea of | 40 0N | 135 0E |
| 29 | Japara | 6 30S | 110 40E |
| 15 | Jaraicejo | 39 33N | 5 41W |
| 15 | Jaraiz | 40 8N | 5 44W |
| 18 | Jarak | 44 56N | 19 48E |
| 20 | Jardines | 21 30N | 82 0W |
| 17 | Jarfso | 61 40N | 16 24E |
| 11 | Jarmelli | 39 52N | 39 37E |
| 9 | Jarutschew | 51 58N | 17 17E |
| 2 | Jaroslaw | 50 0N | 22 40E |
| 18 | Jaryezow | 49 53N | 24 11E |
| 18 | Jasaie | 49 12N | 23 5E |
| 28 | Jason Is. | 51 12N | 61 27W |
| 9 | Jassen | 54 18N | 22 42E |
| 7 | Jassogne | 50 33N | 6 3E |
| 2 | Jassy | 47 4N | 27 23E |
| 18 | Jasz Bereny | 47 31N | 19 55E |
| 18 | Jaszka | 45 42N | 15 43E |
| 7 | Jaurhe | 50 42N | 2 58E |
| 33 | Janggshooree | 34 25N | 66 1E |
| 28 | Jauja | 11 47S | 75 15W |
| 23 | Jauldoe | 23 15N | 85 58E |
| 23 | Jaulna | 19 50N | 76 1E |
| 18 | Jaupanie | 45 0N | 18 47E |
| 22 | Java Island | 7 30S | 110 0E |
| 22 | Javen Sea | 5 0N | 113 0E |
| 29 | Javilla | 35 20S | 66 1W |
| 23 | Jawud | 24 41N | 7 5E |
| 23 | Jayiss | 26 29N | 81 25E |
| 23 | Jaymarga | 22 45N | 83 41E |
| 12 | Jazikovo | 55 18N | 46 29E |
| 15 | Jeb Wanougah | 35 40N | 4 15E |
| 22 | Jebel Shamar | 29 17N | 41 0E |
| 4 | Jedburgh | 55 28N | 2 35W |
| 11 | Jediff | 36 20N | 37 35E |
| 22 | Jedo | 35 50N | 139 59E |
| 27, 20 | Jefferson | 38 30N | 02 3W |
| 26 | Jeffersonton | 30 5N | 81 15E |
| 28 | Jehan Cape | 28 39N | 33 18E |
| 23 | Jehanjpour | 20 55N | 86 24E |
| 23 | Jeitpour | 25 21N | 79 15E |
| 23 | Jelasore | 21 59N | 87 19E |
| 23 | Jelaysor | 27 30N | 78 19E |
| 18 | Jeldersdorf | 48 12N | 16 31E |

| MAP | NAME. | LAT. | LONG. |
|---|---|---|---|
| 11 | Jelingen | 37 22N | 44 11E |
| 23 | Jella abad | 31 25N | 75 9E |
| 23 | Jellalpoor | 31 55N | 73 10E |
| 10 | Jelovatz | 45 4N | 16 43E |
| 8 | Jellum | 52 10N | 5 49E |
| 17 | Jelstein | 50 14N | 8 11E |
| 23 | Jelum, R. | 32 10N | 72 15E |
| 23 | Jelunga | 23 4N | 85 20E |
| 23 | Jen eppe | 50 28N | 2 41E |
| 22 | Jem, R. | 48 30N | 55 26E |
| 17 | Jemgum | 53 16N | 7 25E |
| 23 | Jemlah | 29 18N | 81 19E |
| 23 | Jemlek | 41 50N | 26 26E |
| 11 | Jemnick | 37 2N | 37 14E |
| 22 | Jenghel | 40 20N | 64 40E |
| 10 | Jenikeni | 41 29N | 23 0E |
| 16 | Jena | 50 57N | 11 38E |
| 3 | Jenna | 77 0N | 3 0E |
| 23 | Jenna | 27 26N | 89 58E |
| 23 | Jennamury | 20 18N | 90 4E |
| 21 | Jenneh | 13 30N | 4 30W |
| 13 | Jeracovouni | 38 2N | 22 50E |
| 10 | Jepee | 41 29N | 18 12E |
| 21 | Jerbah | 33 50N | 11 0E |
| 22 | Jerbend | 40 18N | 59 58E |
| 7 | Jere | 50 42N | 4 11E |
| 28 | Jericoacoara | 2 38S | 40 20W |
| 6 | Jerjean | 47 52N | 2 9E |
| ‡6 | Jersey Isle | 49 15N | 2 5W |
| 9 | Jersey | 40 0N | 75 0W |
| 29 | Jervis Bay | 35 8S | 150 4E |
| 29 | Jervis Cape | 35 30S | 138 15E |
| 28 | Jerumenha | 7 0S | 44 1W |
| 22 | Jerusalem | 31 48N | 35 10E |
| 18 | Jerszey | 45 28N | 21 42E |
| 16 | Jessberg | 51 0N | 9 6E |
| 10 | Jesera | 43 6N | 19 22E |
| 10 | Jesseno | 43 53N | 21 20E |
| 14 | Jestetten | 47 39N | 8 34E |
| 23 | Jessore | 21 10N | 89 10E |
| 22 | Jesulum | 26 50N | 71 8E |
| 28 | Jesus | 26 58S | 55 58W |
| 28 | Jesus | 18 40S | 63 0W |
| 26 | Jesus Maria | 22 35N | 104 0W |
| 23 | Jeupore | 23 30N | 79 3E |
| 10 | Jever | 53 34N | 7 56E |
| 22, 23 | Jeypoor | 27 5N | 75 35E |
| 23 | Jeysulmair | 20 50N | 71 9E |
| 11 | Jezireh | 37 21N | 41 57E |
| 18 | Jharos Bereny | 46 18N | 17 10E |
| 23 | Jheend | 29 12N | 76 10E |
| 23 | Jhubher | 31 50N | 73 40E |
| 10 | Jigitza | 45 29N | 28 0E |
| 23 | Jhodepoor | 26 18N | 73 1E |
| 23 | Jhusdum | 22 1N | 71 12E |
| 22 | Jiddah or Djiddah | 21 27N | 39 15E |
| 22 | Jigansk Krasnoi | 66 0N | 120 10E |
| 23 | Jigartalla | 24 19N | 89 50E |
| 23 | Jigni | 25 49N | 79 20E |
| 2 | Jjemcka Sluboda | 64 20N | 53 41E |
| 22 | Jijansk | 66 0N | 127 0E |
| 22 | Jijijinsk | 61 50N | 159 0E |
| 23 | Jillatree | 20 41N | 8 18E |
| 21 | Jillip | 1 45N | 44 38E |
| 22 | Jilolo Isle | 0 50N | 128 0E |
| 23 | Jinderwalla | 32 9N | 71 8E |
| 23 | Jiriah | 25 9N | 90 39E |
| 2, 12 | Jitomir | 50 20N | 28 29E |
| 22 | Jizzik | 40 30N | 67 10E |
| 21 | Joal | 14 18N | 16 14W |
| 21 | Joanna | 12 33N | 44 25E |
| 15 | Joaninho | 40 33N | 8 0W |
| 28 | Joazeiro | 10 0S | 41 30W |
| 8 | Jobbega | 52 59N | 6 4E |
| 14 | Joch | 46 48N | 8 23E |
| 17 | Jockrim | 49 5N | 8 18E |
| 15 | Jodar Mara | 37 40N | 3 31W |
| 7 | Jodoigne | 50 43N | 4 53E |
| 23 | Judke | 30 0N | 73 11E |
| 12 | Joensu | 62 26N | 25 59E |
| 4 | John o'Groat's House | 58 39N | 3 5W |
| 3 | John, St. | 54 15N | 4 38W |
| 5 | Johnsport | 54 19N | 8 33W |
| 22 | Johnstown | 52 48N | 6 56W |
| 6 | Joigny | 48 6N | 3 50E |
| 6 | Joinville | 48 26N | 5 9W |
| 12 | Jekijalka | 67 22N | 23 59E |
| 48 | Julbos Island | 21 38N | 87 20W |
| 27 | Jonesborough | 37 12N | 82 5W |
| 26 | Jones Sound | 76 20N | 80 0W |
| 6 | Jonzac | 45 31N | 0 31W |
| 22, 23 | Joonaghur | 21 35N | 70 37E |
| 23 | Jooneere | 19 15N | 73 59E |
| 23 | Joonyado | 23 35N | 89 5E |
| 23 | Jooria | 22 42N | 70 20E |
| 18 | Jordanow | 49 38N | 10 43E |
| 22 | Jorhat | 26 45N | 94 12E |
| 18 | Josephstadt | 50 20N | 15 54E |
| 23 | Jourev | 31 42N | 72 4E |
| 14 | Joux Lake | 46 38N | 6 16E |
| 23 | Jowaur | 9 59N | 73 19E |
| 25 | Ju | 34 18N | 112 59E |
| 1 | Juan Fernandez Is. | 33 45S | 78 55W |
| 21 | Juan de Nova | 17 58S | 42 45E |

| MAP | NAME. | LAT. | LONG. |
|---|---|---|---|
| 22 | Junnico, Strait of | 10 50N | 125 20E |
| 23 | Juanpoor | 25 50N | 82 39E |
| 1 | Juba | 0 16S | 42 15E |
| 23 | Jubbu poor | 23 21N | 79 58E |
| 15 | Jucar, R. | 39 14N | 1 9W |
| 23 | Juckow | 23 20N | 68 53E |
| 23 | Judeespoor | 26 30N | 81 30E |
| 16 | Judenbach | 50 21N | 11 10E |
| 23 | Juggut Point | 22 19N | 60 5E |
| 23 | Jugh goopa | 26 19N | 90 32E |
| 23 | Juhangeerabad | 28 28N | 77 59E |
| 16 | Juist | 53 41N | 7 2E |
| 24 | Jujumore | 24 10N | 83 41E |
| 2 | Jukogorsh | 65 30N | 44 58E |
| 9 | Jukstem | 54 56N | 22 13E |
| 23 | Julagunje | 25 32N | 89 27E |
| 23 | Julgaum | 21 5N | 77 10E |
| 26 | Julians Haab | 60 5N | 46 10W |
| 5 | Julianstown | 53 40N | 6 18W |
| 8, 17 | Juliers | 50 56N | 6 20E |
| 23 | Julindur | 31 25N | 75 40E |
| 23 | Jumalpoor | 24 54N | 89 55E |
| 23 | Jumbo | 27 46N | 91 43E |
| 23 | Jumboo-eer | 22 5N | 72 53E |
| 15 | Jumilla | 33 28N | 1 25W |
| 23 | Jumma, R. | 26 20N | 79 30E |
| 17 | Jumme, R. | 53 13N | 7 35E |
| 23 | Jummeola | 21 15N | 83 38E |
| 23 | Jumno | 32 43N | 74 52E |
| 23 | Jumna, R. | 21 40N | 89 10E |
| 29 | Junction Bay | 11 48S | 134 10E |
| 28 | Jundaihy | 23 20S | 46 59W |
| 18 | Jungbunslaw | 50 23N | 14 55E |
| 23 | Jungeepoor | 24 32N | 88 5E |
| 14 | Jungfrau | 46 33N | 8 3E |
| 7 | Junglinster | 50 43N | 6 18E |
| 28 | Junin | 11 0S | 75 20W |
| 22 | Junk-ceylon Isle | 7 50N | 98 20E |
| 15 | Junquero | 41 23N | 7 0W |
| 7 | Jupille | 50 42N | 5 39E |
| 7 | Jupreile | 50 45N | 5 32E |
| 4 | Jura, Isle | 56 3N | 5 52W |
| 4 | Jura, Sound of | 56 0N | 5 45W |
| 10 | Juranisi | 39 25N | 24 9E |
| 7 | Jurbise | 50 32N | 2 52E |
| 3 | Jurby Pt. | 54 27N | 4 13W |
| 12 | Jurev Polskoi | 56 30N | 39 30E |
| 29 | Jurien, Isle | 8 39S | 151 25E |
| 22 | Jurinska | 61 0N | 126 0E |
| 10 | Jurjeni | 46 38N | 27 14E |
| 15 | Jurumenha | 38 43N | 7 15W |
| 28 | Juruti | 3 30S | 55 45W |
| 23 | Jushpoor | 22 10N | 84 3E |
| 28 | Jutay, R. | 7 30S | 70 30W |
| 8 | Jutphaas | 52 3N | 5 6E |
| 11 | Jyhoon, R. | 37 15N | 35 45E |
| 12 | K. Beilui | 48 5N | 49 10E |
| 12 | K. Pelenei | 48 9N | 27 45E |
| 12 | K. Popusk | 51 19N | 46 10E |
| 12 | K. Solenoi | 48 40N | 49 41. |
| 12 | Kaapajarvi | 63 45N | 25 20E |
| 12 | Kaavi | 62 52N | 28 39E |
| 21 | Kabenda | 5 23S | 12 25E |
| 13 | Kabrera | 36 42N | 21 47E |
| 10 | Kabrova | 42 53N | 25 28E |
| 10 | Kabuji | 47 10N | 26 29E |
| 13 | Kabura | 7 29N | 22 54E |
| 13 | Kabura Kdokyna | 36 49N | 22 42E |
| 17 | Kackenoof | 3 20N | 9 52E |
| 23 | Kadoo | 29 21N | 71 2E |
| 2 | Kadnikov | 59 32N | 41 5E |
| 16 | Kaeldekitchen | 51 22N | 6 16E |
| 11 | Kalar Turha | 36 58N | 40 21E |
| 10 | Katian | 42 28N | 26 50E |
| 12 | Kagal | 59 39N | 25 39E |
| 23 | Kagga, R. | 21 46N | 89 30E |
| 11 | Kagisman | 40 4N | 43 10E |
| 14 | Kagiswyl | 46 54N | 8 17E |
| 23 | Kaherec | 31 30N | 70 39E |
| 23 | Kahifu | 26 59N | 42 37E |
| 17 | Kahl | 50 5N | 8 53E |
| 2 | Kai | 59 47N | 53 10E |
| 2 | Kaism | 55 0N | 49 50E |
| 10 | Kala Mala | 41 56N | 20 7E |
| 12 | Kaiguroilsk | 60 19N | 50 50E |
| 26 | Kaikaches | 27 15N | 98 58W |
| 23 | Kailah | 28 28N | 75 10E |
| 23 | Kailas Berance | 26 42N | 73 10E |
| 23 | Kairah | 26 38N | 68 14E |
| 12 | Kairi | 46 50N | 33 45E |
| 9 | Kaisersesch | 50 17N | 7 8E |
| 17 | Kaiserslauten | 49 25N | 7 43E |
| 14 | Kaiserstuhl | 47 33N | 8 25E |
| 11 | Kaissaria | 38 42N | 35 16E |
| 2 | Kajano | 64 7N | 27 40E |
| 10 | Kajeldere | 43 24N | 27 0E |
| 23 | Kaka | 29 5N | 83 7E |
| 13 | Kakacolo | 37 41N | 21 22E |
| 10 | Kakain | 44 10N | 18 10E |
| 21 | Kakandy | 11 14N | 14 10W |
| 2 | Kakova | 46 50N | 33 58E |
| 23 | Kakroulee | 25 4N | 73 55E |
| 11 | Kala | 37 5N | 42 15E |
| 21 | Kala Al | 32 22N | 6 19W |
| 11 | Kalaat Seidjar | 35 11N | 36 45E |

| MAP | NAME. | LAT. | LONG. |
|---|---|---|---|
| 10 | Kalafut | 43 55N | 23 0E |
| 2 | Kalakria, C. | 43 20N | 28 33E |
| 13 | Kalamita | 38 45N | 26 38E |
| 13 | Kalamata | 37 10N | 22 8E |
| 10 | Kalamas | 30 32N | 20 50E |
| 13 | Kalamo Isle | 38 36N | 20 54E |
| 25 | Kalan | 38 40N | 111 20E |
| 11 | Kalandra | 36 7N | 32 32E |
| 27 | Kalanzoo, R. | 42 20N | 85 30W |
| 18 | Kalata | 38 17N | 20 24E |
| 13 | Kalavrita | 37 35N | 22 10E |
| 3 | Kaly | 7 3N | 73 19E |
| 22 | Kalbanovsk | 57 25N | 84 5E |
| 23 | Kalee, R. | 29 34N | 80 25E |
| 2 | Kalegskoi | 63 20N | 42 20E |
| 11 | Kaleu-keui | 40 22N | 39 50E |
| 4 | Kales | 57 10N | 7 19W |
| 17 | Kaefsvik | 56 50N | 15 0E |
| 12 | Kalgalakshd | 65 45N | 34 40E |
| 25 | Kalgan | 40 59N | 115 1E |
| 10 | Kalimaoesti | 46 20N | 27 10E |
| 2 | Kalinovsk | 49 10N | 52 0E |
| 2 | Kalisz | 51 47N | 18 16E |
| 2 | Kalix | 65 5N | 23 12E |
| 2 | Kalix, R. | 67 50N | 22 0E |
| 10 | Kalkali | 43 47N | 23 24E |
| 12 | Kal Kamenka | 50 43N | 45 20E |
| 10 | Kallandere | 41 53N | 21 20E |
| 13 | Kallidrome | 39 0N | 21 46E |
| 23 | Kalinger | 25 7N | 80 40E |
| 23 | Kallypoint | 24 0N | 76 58E |
| 2 | Kalmar | 56 45N | 16 23E |
| 10 | Kalna | 43 31N | 22 30E |
| 18 | Kalna | 48 9N | 18 31E |
| 12 | Kalnikova | 49 7N | 52 0E |
| 10 | Kaloper | 42 34N | 25 10E |
| 18 | Kalos | 46 55N | 18 31E |
| 2 | Kaloosa | 46 25N | 19 10E |
| 2 | Kalunga | 54 32N | 36 5E |
| 16 | Kaluva | 43 35N | 26 32E |
| 13 | Kalpaki | 37 42N | 22 20E |
| 24 | Kalpeni | 10 7N | 73 53E |
| 17 | Kalsafran | 64 46N | 17 30E |
| 22 | Kaltah | 27 40N | 39 29E |
| 14 | Kaltbrun | 47 11N | 9 1E |
| 14 | Kaltbad | 46 56N | 8 0E |
| 12 | Kalten | 46 21N | 47 41E |
| 18 | Kaltern | 46 25N | 18 21E |
| 12 | Kaluga | 54 30N | 30 4E |
| 10 | Kalughier | 43 35N | 28 38E |
| 10 | Kalybea | 41 17N | 26 59E |
| 7 | Kam | 50 3N | 3 24E |
| 18 | Kamalsu | 44 58N | 27 5E |
| 13 | Kamara | 38 44N | 22 36E |
| 12 | Kamarovka | 51 0N | 32 1E |
| 23 | Kambalapara | 25 7N | 90 5E |
| 22 | Kamenetza | 38 7N | 21 41E |
| 10 | Kamenopol | 43 18N | 23 57E |
| 8 | Kameryk | 52 8N | 4 54E |
| 12 | Kamesino | 58 22N | 58 10E |
| 2 | Kamuchetz | 48 48N | 26 40E |
| 18 | Kamionka Strzumilowa | 50 6N | 24 20E |
| 25 | Kamishi L. | 47 40N | 57 0E |
| 12 | Kamisiliar | 43 33N | 39 59E |
| 12 | Kamishin | 50 10N | 45 9E |
| 18 | Kamlos | 45 54N | 20 45E |
| 18 | Kamuitz | 50 47N | 14 25E |
| 8 | Kamp | 52 43N | 4 39E |
| 12 | Kampanivka | 48 15N | 32 12E |
| 8 | Kampen | 52 33N | 5 55E |
| 18 | Kampoug | 1 19S | 103 10E |
| 12 | Kamska | 44 40N | 45 59E |
| 12 | Kamtchuga | 60 59N | 43 20E |
| 22 | Kamtschatka N. | 50 35N | 163 0E |
| 22 | Kamtschatka Sea of | 62 0N | 175 0E |
| 2 | Kamychin | 50 10N | 44 50E |
| 25 | Kan | 34 30N | 108 6E |
| 12 | Kana | 62 16N | 23 0E |
| 12 | Kanadet | 53 30N | 47 10E |
| 11 | Kanaki | 34 26N | 45 7E |
| 10 | Kanali | 39 4N | 20 38E |
| 10 | Kaoara | 42 4N | 27 11E |
| 21 | Kanda and mount | 4 18N | 15 10W |
| 22 | Kandahar | 32 30N | 60 18E |
| 2 | Kandalaskaia | 67 8N | 32 50E |
| 12 | Kandalask, Gulf of | 60 40N | 34 6E |
| 10 | Kandalitch | 43 21N | 25 38E |
| 14 | Kandersteg | 46 31N | 7 40E |
| 22 | Kandi | 7 21N | 80 47E |
| 12 | Kandibina | 47 9N | 32 20E |
| 13 | Kandili, Cape | 38 45N | 23 42E |
| 21 | ‡Kanem | 15 0N | 16 20E |
| 29 | Kangaroo Isle | 35 45S | 137 20E |
| 25 | Kangeu | 18 41N | 108 21E |
| 22 | Kangosima | 31 43N | 130 40E |
| 23 | Kangra | 32 8N | 76 28E |
| 23 | Kamcon | 22 29N | 76 5E |
| 2 | Kanin Nos | 68 38N | 43 40E |
| 18 | Kanisa | 46 12N | 16 5E |
| 12 | Kaniskaia | 67 40N | 45 0E |
| 25 | Kankeouy | 36 1N | 104 40E |
| 10 | Kankula | 43 34N | 18 4E |
| 11 | Kanlounam | 35 50N | 36 58E |
| 11 | Kanneybo | 33 8N | 36 0E |
| 21 | Kano | 12 0N | 7 54E |
| 12 | Kanskie | 51 6N | 20 20E |

| MAP | NAME. LAT. | LONG. |
|---|---|---|
| 25 | Kan-sui-ceu ..36 20N | 109 4E |
| 25 | ‡Kan-suh ..36 30N | 105 0E |
| 10 | Kanta ......50 48N | 11 33E |
| 22 | Kantchuu ..39 10N | 100 42E |
| 25 | Kan-tchan .26 0N | 141 49E |
| 8 | Kamens ....53 22N | 6 37E |
| 5 | Kanturk....52 10N | 8 53W |
| 9 | Kanza Vil ..39 3N | 96 20W |
| 25 | Kan Yeu-tchi-pou ..36 50N | 104 21E |
| 25 | Kaong-ngan 30 0N | 112 0E |
| 25 | Kao-tchou ..21 58N | 110 58E |
| 22 | Kao-thai....39 30N | 99 50E |
| 8 | Kaotwyk....51 10N | 5 46E |
| 25 | Kao-yenn ...31 59N | 119 20E |
| 16 | Kapelan, Khan ....41 45N | 21 50E |
| 8 | Kapelle ....51 29N | 3 3E |
| 18 | Kapolnok ..47 27N | 23 38E |
| 18 | Kapos ......48 30N | 22 7E |
| 12 | Kappe Selga.62 30N | 34 19E |
| 18 | Kapellin ....47 37N | 15 32E |
| 22 | Kara ......41 15N | 117 50E |
| 10 | Kara Aghadj 43 49N | 28 4E |
| 13 | Kara Baba..38 27N | 23 27E |
| 12 | Kara Baiga-rama ....67 40N | 66 0E |
| 11 | Kara Kippe.34 31N | 43 59E |
| 11 | Kara Soo, R.41 25N | 34 20E |
| 10 | Kara Veria..40 3[illegible]N | 22 16E |
| 13 | Karabata Myeonee .37 41N | 22 6E |
| 10 | Karabikina ..43 25N | 28 35E |
| 11 | Karabolat ..36 54N | 36 10E |
| 11 | Karabugaz .40 24N | 27 17E |
| 11 | Karabunar .37 29N | 33 43E |
| 11 | Karadash, C.36 30N | 35 24E |
| 10 | Karaljan ...43 16N | 26 58E |
| 11 | Karaduar ..36 46N | 34 41E |
| 11 | Kararuk....37 27N | 29 48E |
| 22 | Karaghinsky Isle ......59 0N | 164 30E |
| 11 | Karagoash ..36 6N | 43 1E |
| 11 | Karagool ...39 6N | 41 28E |
| 12 | Karagu-sheva ....56 0N | 55 59E |
| 11 | Karahissar..38 23N | 34 6E |
| 11 | Karahtagh ..37 15N | 33 7E |
| 11 | Karahmara .40 28N | 42 44E |
| 10 | Karaiaki....41 21N | 28 34E |
| 10 | Karajaki....41 21N | 28 34E |
| 22 | Karakal ....40 18N | 80 20E |
| 10 | Karakal ....44 8N | 24 7E |
| 22 | Kara-korum 46 27N | 103 35E |
| 12 | Karakuba ..47 35N | 37 50E |
| 22 | Karakum ...41 26N | 104 43E |
| 10 | Karalash....46 54N | 28 11E |
| 10 | Karallo ....47 19N | 25 38E |
| 18 | Karalytelek .48 1N | 21 28E |
| 11 | ‡Karamania 37 10N | 34 6E |
| 12 | Karadah....32 40N | 45 40E |
| 17 | Karasjoki ...69 20N | 25 31E |
| 17 | Karasjoki, R.59 20N | 24 40E |
| 12 | Karasnou-limsk ....36 50N | 57 22E |
| 3 | Karatch ....45 45N | 50 53E |
| 10 | Karatai ....44 15N | 16 50E |
| 12 | Karatavly ...55 31N | 58 20E |
| 11 | Karatuppu .44 28N | 44 46E |
| 10 | Karaul .....52 47N | 25 24E |
| 22 | Karaulnoi ..35 20N | 92 10E |
| 11 | Karayuram .47 25N | 32 19E |
| 18 | Karavukova 35 30N | 19 18E |
| 10 | Kardaki ....30 23N | 26 41E |
| 13 | Kardamula..46 50N | 22 18E |
| 10 | Kardicia ...35 14N | 16 56E |
| 12 | Kargalinsk .63 43N | 46 2E |
| 2 | Kargapol ...31 27N | 38 50E |
| 11 | Karghan ...39 52N | 40 22E |
| 11 | Kargubazar .59 22N | 41 14E |
| 22 | Karhinsk ...38 20N | 92 20E |
| 18 | Karia ......44 13N | 15 42E |
| 10 | Karies......20 15N | 24 15E |
| 10 | Karili ......39 55N | 22 44E |
| 17 | Karingtrask 14 15N | 17 40E |
| 18 | Karisberg...46 4N | 23 33E |
| 10 | Karistan....41 17N | 27 33E |
| 13 | Karitena....37 29N | 22 8E |
| 22 | Karjunska...59 0N | 101 10E |
| 22 | Karkarali ...49 3N | 75 30E |
| 9 | Karkel......55 12N | 21 14E |
| 21 | Karkenah ...35 15N | 11 15E |
| 12 | Karkicevoi..56 18N | 58 30E |
| 11 | Karkisia ....35 6N | 40 23E |
| 26 | Karkset Fiord .....62 20N | 56 0W |
| 12 | Karleby ....63 40N | 23 0E |
| 18 | Karlowitz ..45 12N | 20 2E |
| 2 | Karlsburg ..46 5N | 23 33E |
| 16 | Karlstadt ...49 58N | 9 48E |
| 10 | Karnabat....42 38N | 26 55E |
| 12 | Karotcha....59 50N | 37 21E |
| 22 | Karonka.... 46 8N | 61 15E |
| 18 | Karpfen.....48 20N | 19 0E |
| 14 | Karpf Stock.46 51N | 9 2W |
| 22 | Karpova....64 30N | 90 0E |
| 11 | Kars........40 40N | 43 0E |
| 11 | Kars........37 22N | 35 38E |
| 12 | Karskaia G. 69 6N | 70 0E |
| 12 | KarskyStrait70 20N | 58 0E |
| 12 | Karstuta....62 38N | 24 19E |
| 2 | Karsun .....54 9N | 47 18E |
| 10 | Kartalya ....43 41N | 28 34E |
| 22 | Kartchina...57 6N | 160 50E |
| 9 | Karth ......50 59N | 16 4E |
| 13 | Kartitza ....38 25N | 23 7E |
| 12 | Karul ......[illegible]2 15N | 42 39E |
| 13 | Karysto ....38 1N | 24 25E |

G

| MAP | NAME. LAT. | LONG. |
|---|---|---|
| 13 | Karysto Is ..37 54N | 24 31E |
| 11 | Kasabah ....37 10N | 33 7E |
| 22 | Kasachev ...66 40N | 157 45E |
| 12 | Kasalguk....47 0N | 50 25E |
| 2 | Kaschau ....48 35N | 21 11E |
| 23 | Kaseepoor ..29 16N | 78 55E |
| 22 | Kashgar.....39 25N | 73 40E |
| 22 | Kashmeer ..34 18N | 75 14E |
| 21 | Kashna. ....13 0N | 6 55E |
| 9 | Kasimirshof 52 50N | 16 48E |
| 2 | Kasimov....54 50N | 41 50E |
| 11 | Kasir, Rs. of Aiekheim..35 0N | 39 5E |
| 27 | Kaskasia....39 6N | 88 55W |
| 2 | Kaslav......45 8N | 33 20E |
| 10 | Kasmoriali .41 30N | 28 16E |
| 22 | Ka-omui.... 9 50N | 100 5E |
| 11 | Kasra Pacha.39 5N | 30 50E |
| 11 | Kasr Sherridge......36 40N | 42 25E |
| 13 | Kassopa.....39 48N | 19 53E |
| 10 / 4 | Kassovo ...21 30N | 21 20E |
| 13 | Kasta .......38 7N | 23 29E |
| 11 | Kastabet ....40 5N | 31 17E |
| 11 | Kastamuni ..41 20N | 34 45E |
| 11 | Kastelorizo..36 8N | 29 35E |
| 10 | Kastoria.....40 44N | 21 25E |
| 13 | Kastri.......36 33N | 22 26E |
| 8 | Kastrikum..52 33N | 4 40E |
| 13 | Kastron.....37 59N | 24 44E |
| 13 | Kastus ....38 34N | 20 55E |
| 10 | Kasulitza ...43 58N | 18 46E |
| 11 | Katabothron 37 29N | 33 53E |
| 13 | Katacolo, C. 37 35N | 21 20E |
| 13 | Katavothron.38 30N | 25 5E |
| 12 | Katchalinsk .49 5N | 44 0E |
| 10 | Katchianik..42 6N | 21 34E |
| 10 | Katchiko....39 19N | 21 0E |
| 24 | Katchou.....37 40N | 74 20E |
| 22 | Kater .......27 10N | 143 0E |
| 10 | Kaernas... 47 9N | 26 48E |
| 23 | Kateyagari..27 5N | 86 42E |
| 22 | Kathi .......25 0N | 94 0E |
| 23 | Kathke Nao .29 45N | 79 15E |
| 22 | Katik Tumulska....60 40N | 123 5E |
| 12 | Katisenlaz...62 15N | 27 59E |
| 13 | Katovroda...36 50N | 23 0E |
| 8 | Kats ........51 22N | 3 58E |
| 10 | Kattash .....44 24N | 25 24E |
| 22 | Kattregan.... 6 30N | 81 26E |
| 17 | Kattwik.....60 52N | 15 11E |
| 8 | Katwykaan Zee .......52 13N | 4 23E |
| 8 | Katwykhinnen .....52 13N | 4 25E |
| 10 | Kazorhero..39 32N | 22 15E |
| 9 | Kauernik ...53 22N | 19 30E |
| 23 | Kautapann...21 24N | 83 26E |
| 12 | Kaulal, I. ...44 40N | 50 0E |
| 23 | Kaulee ......30 2N | 70 30E |
| 7 | Kaundorf ...49 56N | 5 55E |
| 23 | Kaunjia.....23 18N | 74 21E |
| 18 | Kaurzim ....49 59N | 14 59E |
| 16 | Kautbouren .47 53N | 10 39E |
| 7 | Kaumlle.....51 12N | 5 30E |
| 17 | Kautokeino..68 58N | 22 56E |
| 10 | Kavalla......40 57N | 24 26E |
| 10 | Kavarna.....43 23N | 28 26E |
| 10 | Kavasch ....43 22N | 19 15E |
| 17 | Kayerche....50 19N | 7 1W |
| 2 | Kazan .......55 53N | 49 10E |
| 11 | Kazil Robat..34 9N | 44 2E |
| 12 | Kazimt......43 20N | 46 40E |
| 4 | Kea, Clugh ..57 50N | 5 15W |
| 5 | Keady ......54 15N | 6 43W |
| 4 | Keanachyle..58 20N | 4 18W |
| 5 | Kearney.....54 23N | 5 30W |
| 29 | Keats, Port..13 55S | 129 34E |
| 11 | Keblan Maden .......38 47N | 38 44E |
| 11 | Kebsud .....39 37N | 28 18E |
| 18 | Kecskemet..46 54N | 19 41E |
| 23 | Kedaar ......22 21N | 87 30E |
| 23 | Kedar Nath T..........31 40N | 78 50E |
| 22 | Kedje........26 27N | 62 29E |
| 23 | Kenjeree....21 50N | 88 0E |
| 5 | Keel ........53 58N | 10 2W |
| 5 | Keem........53 59N | 10 9W |
| 27 | Keene ......42 58N | 72 15W |
| 5 | Keeper, Mt..52 45N | 8 12W |
| 8 | Keer........50 53N | 5 44E |
| 29 | Keet Weer..13 45S | 141 30E |
| 23 | Keerah......24 43N | 81 45E |
| 7 | Keerbeerghen......51 1N | 4 38E |
| 7 | Keers .......50 48N | 5 21E |
| 8 | Keet .........52 54N | 4 44E |
| 27 | Keewaiwona Point .....47 29N | 88 45W |
| 21 | Keheide.....16 24N | 12 4W |
| 17 | Kehl........48 35N | 7 50E |
| 14 | Kehrsaz.....46 54N | 7 28E |
| 18 | Keitnitz .....45 15N | 16 31E |
| 3 | Keighley....53 51N | 1 55W |
| 4 | Keils........56 38N | 5 22W |
| 7 | Keitsmacher 51 7N | 3 57E |
| 4 | Keiss .......58 32N | 3 9W |
| 4 | Keiss, or SinclairBay.58 32N | 3 6W |
| 23 | Keitah...... 25 35N | 78 30E |
| 4 | Keith .......57 32N | 3 0W |
| 12 | Kekshulm...60 45N | 30 19E |
| 25 | Kelang ......25 28N | 121 35E |
| 22 | Kelat .......30 43N | 60 14E |
| 9 | Kelberg......50 19N | 6 48E |

| MAP | NAME. LAT. | LONG. |
|---|---|---|
| 11 | Kelenderi....36 13N | 33 21E |
| 5 | Kells.........53 46N | 6 55W |
| 5 | Kells .......52 1N | 10 8W |
| 5 | Kells........54 48N | 6 12W |
| 5 | Kelnaley....53 40N | 8 34W |
| 16 | Kelnbach ...48 40N | 12 32E |
| 25 | Kelongtaiv ..18 41N | 121 24E |
| 4 | Kelso .......55 36N | 2 26W |
| 12 | Kelvio ......63 52N | 23 20E |
| 11 | Kemakh ....39 25N | 39 25E |
| 18 | Kemete......46 18N | 23 32E |
| 8 | Kemelum ...52 53N | 5 28E |
| 2 | Kemi.........65 0N | 34 37E |
| 2 | Kemitrask ..66 44N | 27 40E |
| 23 | Kemlasa.....24 18N | 78 21E |
| 7 | Kemmel.....50 48N | 2 50E |
| 21 | Kemmoo ....14 27N | 10 45W |
| 9 | Kempen ....51 15N | 17 59E |
| 17 | Kempen ....51 24N | 6 24E |
| 23 | Kempoouung31 40N | 78 4E |
| 14 / 2 | Kempton..47 43N | 10 20E |
| 23 | Kemshee....33 7N | 75 12E |
| 23 | Kenalwee....21 39N | 84 14E |
| 3 | Kendal.......54 18N | 2 45W |
| 44 | Kendall,Cape63 45N | 87 25W |
| 18 | Kendermeio .47 5N | 23 15E |
| 29 | Kenedy I.... 8 4 S | 167 40E |
| 18 | Kenese......47 1N | 18 8E |
| 3 | Kenilworth..52 21N | 1 35W |
| 23 | Kenkar .....27 7N | 91 10E |
| 13 | Kenkrio.....37 54N | 23 0E |
| 4 | Kenloch .....57 47N | 4 27W |
| 5 | Kenmare....51 52N | 9 34W |
| 4 | Kenmore....56 33N | 4 1W |
| 29 | Kenn....... .20 50S | 156 8E |
| 3 | Kennet, R. ..51 24N | 1 10W |
| 29 | Kent Isle....39 32S | 147 20E |
| 26 | ‡Kentucky ..37 30N | 85 0W |
| 18 | Kenty ......49 54N | 19 10E |
| 5 | Kerry Hd ...52 23N | 9 57W |
| 17 | Kenzingen...48 11N | 7 47E |
| 4 | Keose .......58 5N | 6 26W |
| 13 | Kephisia....38 7N | 23 29E |
| 29 | Keppel Bay .23 28S | 151 10E |
| 29 | Keppel Isles.22 5S | 150 2E |
| 3 | Kepworth....52 51N | 1 12W |
| 29 | Kerandren, Cape......19 55S | 119 32E |
| 11 | Kereli.......37 55N | 31 56E |
| 11 | Kerempe, C..42 2N | 33 15E |
| 14 | Kerenzen....47 7N | 9 9E |
| 11 | Keresoun....41 59N | 38 28E |
| 18 | Keresztur...46 18N | 25 0E |
| 12 | Kerei ...... 66 1N | 33 21E |
| 7 | Kerexken....50 54N | 4 0E |
| 11 | Kergan .....39 5N | 31 10E |
| 7 | Kerkhove....50 52N | 3 32E |
| 2 | Kerigo.......36 15N | 23 0E |
| 8 | Kerkwerve..51 41N | 3 54E |
| 29 | Kermadee ..29 30S | 178 0W |
| 11 | Kermah.....38 40N | 30 0E |
| 22 | Kerman ....30 0N | 57 20E |
| 11 | Kermendjuk.39 50N | 29 3E |
| 11 | ‡Kermian, or Kutaiah....38 35N | 29 0E |
| 7 | Kermpt..... 50 58N | 5 16E |
| 23 | Kerowly ....26 50N | 76 50E |
| 13 | Kerrasova..39 1N | 21 39E |
| 13 | Kerratia.....36 49N | 23 59E |
| 4 | Kerrera, Loch.....56 26N | 5 23W |
| 5 | Kerry.......52 10N | 9 35W |
| 4 | Kershader...58 4N | 6 29E |
| 21 | Kersherma..17 30N | 11 53E |
| 17 | Kerweiler...49 19N | 8 0E |
| 5 | Kesh.........54 34N | 7 40W |
| 11 | Keslobet....39 0N | 31 8E |
| 18 | Kesmarkt...49 4N | 20 25E |
| 11 | Kessab .....40 50N | 38 32E |
| 8 | Kessel ......51 19N | 6 4E |
| 7 | Kessel ......51 8N | 4 38E |
| 8 | Kesteren....51 58N | 5 33E |
| 3 | Keswick.....54 31N | 3 6W |
| 18 | Keszthely...46 47N | 17 18E |
| 8 | Ketack......26 19N | 119 40E |
| 10 | Keteri.......40 14N | 22 31E |
| 10 | Ketichi.......42 38N | 19 6E |
| 11 | Ketrisch.....37 35N | 38 34E |
| 18 | Ket-chach...46 40N | 13 0E |
| 3 | Kettering ...52 21N | 0 43W |
| 14 | Keitglau ....47 39N | 8 28E |
| 3 | Kettlewell...51 11N | 2 1W |
| 9 | Ketzin ......52 33N | 12 50E |
| 10 | Kenpekli....40 57N | 25 34E |
| 12 | Kenru ......62 16N | 24 39E |
| 25 | Kevei-chow .27 10N | 10 70E |
| 7 | Keyhem.....51 6N | 2 51E |
| 3 | Keynsham ..51 25N | 2 29W |
| 23 | Keyree......22 18N | 76 10E |
| 10 | Kezanlik....42 35N | 25 27E |
| 21 | Khabs ......34 28N | 9 59E |
| 22 | Khadabza....44 10N | 100 10E |
| 2 | Khaderzind..41 8N | 49 17E |
| 23 | Khaee.......30 40N | 74 34E |
| 12 | Khamon Cul 68 40N | 60 0E |
| 23 | Khatra ......23 10N | 81 20E |
| 13 | Khali........37 44N | 23 7E |
| 23 | Khalka......29 57N | 80 31E |
| 11 | Khalki ......36 14N | 27 35E |
| 13 | Khamako....39 58N | 22 58E |
| 10 | Khan........44 47N | 27 21E |
| 11 | Khan........37 2N | 30 35E |
| 23 | †Khandeish..21 20N | 74 30E |
| 22 | Khanka......41 30N | 59 50E |
| 11 | Khandak ....40 44N | 31 3E |
| 22 | Khangalaonnay .......13 5N | 126 0E |

| MAP | NAME. LAT. | LONG. |
|---|---|---|
| 2 | Khamon Cul 69 0N | 60 0E |
| 11 | Khanos .....39 25N | 42 6E |
| 23 | Khanpoor....28 52N | 70 45E |
| 22 | Khantaisky...70 40N | 87 50E |
| 11 | Khanum ....38 14N | 32 21E |
| 23 | Kharabarah .28 58N | 73 20E |
| 22 | Kharamankmna Isle...49 0N | 155 0E |
| 11 | Kharabi.....40 53N | 35 0E |
| 23 | Khario .....27 28N | 71 38E |
| 2 / 12 | Kharkov ..49 57N | 36 20E |
| 11 | Kharput ....38 31N | 38 53E |
| 23 | Kharroh ....27 29N | 70 38E |
| 10 | Khassa ......41 36N | 26 45E |
| 25 | Khasel-bach Lake......46 20N | 87 0E |
| 23 | Khatang ....27 25N | 86 38E |
| 22 | Khatanga, R.........72 0N | 104 0E |
| 22 | Khatanski ...71 0N | 104 10E |
| 23 / 22 | Khatmandu27 54N | 85 10E |
| 11 | Khauki......34 24N | 45 31E |
| 23 | Kherardeh ...19 50N | 83 40E |
| 11 | Khedons ....39 28N | 29 4E |
| 2 | Kherson ....46 43N | 32 48E |
| 10 | Khibantari..40 22N | 24 8E |
| 10 | Khimra .....40 5N | 19 44E |
| 2 | Khios .......38 25N | 26 0E |
| 13 | Khio, or Scio ......38 25N | 20 3E |
| 22 | ‡Khiva......42 0N | 50 0E |
| 23 | Khizerpoor.. 26 20N | 76 41E |
| 23 | Khotah .....25 0N | 68 12E |
| 11 | Khod-hissan..39 20N | 37 20E |
| 2 | Kholm ......57 3N | 31 0E |
| 23 | Khonlahgur 20 19N | 85 35E |
| 2 | Khorol ......49 50N | 33 22E |
| 22 | Khoundouz..36 40N | 64 20E |
| 10 | Khozar ......40 48N | 19 10E |
| 25 | Khunna ....27 28N | 91 35E |
| 23 | Khureer.....23 54N | 70 42E |
| 2 | Khvalinsk ..52 38N | 48 20E |
| 11 | Khynzyr, Cape......36 15N | 35 50E |
| 21 | Khyrabad ...27 39N | 80 41E |
| 23 | Khyrpoor ...27 38N | 61 48E |
| 25 | Kia .........38 0N | 110 10E |
| 25 | Kia-hing ....30 50N | 120 19E |
| 25 | Kiai ........33 20N | 104 40E |
| 10 | Kialik.......42 4N | 25 21E |
| 11 | Kialteh .....39 8N | 36 33E |
| 25 | Kiang.......35 52N | 111 3E |
| 11 | Kiangari ....40 34N | 33 48E |
| 25 | Kianggan ...28 40N | 105 19E |
| 25 | Kiang-Kien..29 19N | 106 24E |
| 25 | Kiangkong ..17 32S | 163 50E |
| 25 | Kiangpieu-rang ......24 10N | 102 41E |
| 25 | Kian-tchang.27 38N | 116 21E |
| 25 | Kiao........36 7N | 120 38E |
| 25 | Kia-seou ....35 4N | 117 19E |
| 25 | Kia-Taiso....39 32N | 99 40E |
| 25 | Kiaring .....29 34N | 103 50E |
| 2 | Kilrz ......57 30N | 24 25E |
| 3 | Kibworth ....52 34N | 1 0W |
| 12 | ‡Kicheuau ..47 0N | 28 2E |
| 39 | Kicklada ....15 29N | 37 15E |
| 5 | Kid Isle .....54 21N | 9 50W |
| 3 | Kiddermin-ster .......52 24N | 2 12W |
| 11 | Kidonia. ...39 21N | 26 41E |
| 11 | Kidros ......41 18N | 33 0E |
| 3 | Kidwelly....51 41N | 4 20W |
| 25 | Kie Keow ...38 32N | 117 40E |
| 4 | Kiel ........56 47N | 5 18W |
| 9 | Kielau ......54 27N | 18 28E |
| 14 | Kien ........46 38N | 7 43E |
| 25 | Kien........32 4N | 105 29E |
| 25 | Kien-kia-keou ......28 19N | 108 11E |
| 25 | Kien-onei....29 1N | 104 13E |
| 25 | Kien-si .....27 1N | 106 5E |
| 25 | Kien-tchang-nuei ......27 55N | 102 19E |
| 25 | Kien-tchi...30 43N | 109 53E |
| 25 | Kien-tcho-ang. ......35 19N | 108 40E |
| 25 | Kien-uhiug..27 9N | 118 19E |
| 25 | Kienu-hien-knan......33 40N | 109 1E |
| 25 | Kieou-hi-one29 30N | 110 41E |
| 25 | Kieou-kiang 29 39N | 115 40E |
| 25 | Kieou-li-po..25 15N | 108 5E |
| 14 | Kieven......46 51N | 7 36E |
| 25 | Kie-tcheou..36 10N | 110 25E |
| 12 | Kiev........49 35N | 30 20E |
| 11 | Kiffree......34 35N | 43 58E |
| 25 | Kiho-reou-sin .......27 4N | 10 13E |
| 25 | Ki Kiang ...29 1N | 106 46E |
| 22 | Kikiay......29 30N | 130 40E |
| 18 | K. Kikinda..45 38N | 20 31E |
| 12 | Kikol .......53 10N | 19 8E |
| 4 | Kilbacho....55 36N | 3 30W |
| 4 | Kilbarchan..55 51N | 4 37W |
| 5 | Kilbeg......53 23N | 8 39W |
| 5 | Kilberry ....53 42N | 6 40W |
| 4 | Kilbo........56 51N | 3 16W |
| 5 | Kilbolane...52 19N | 8 40W |
| 4 | Kilbride ....55 53N | 5 16W |
| 5 | Kilbride ....53 55N | 8 4W |
| 5 | Kilbrittain ..51 40N | 8 40W |
| 4 | Kilbryde...55 47N | 4 13W |
| 4 | Kilburn.....56 48N | 3 3W |
| 5 | Kilcar ......54 37N | 8 35W |
| 4 | Kilchindie ..56 27N | 5 43E |

| MAP | NAME. LAT. | LONG. |
|---|---|---|
| 4 | Kilchoman..55 49N | 6 27W |
| 4 | Kilchrenan..56 24N | 5 12W |
| 5 | Kildalgan....53 11N | 8 47W |
| 5 | Kilcriest ....53 9N | 8 40W |
| 5 | Kilcullen Bridge.....53 8N | 6 47W |
| 5 | Kildalkey...53 35N | 6 52W |
| 4 | Kildallon....55 47N | 5 58W |
| 5 | Kildare .....53 10N | 6 53W |
| 4 | Kildonan ...58 13N | 3 58W |
| 5 | Kildorrery..52 14N | 8 23W |
| 4 | Kildrummy .57 14N | 2 50W |
| 5 | Kildysart ...52 40N | 9 8W |
| 5 | Killery Harbour...53 40N | 9 50W |
| 5 | Kileter .... 54 37N | 7 42W |
| 5 | Kilfenora ...53 0N | 9 10W |
| 4 | Kilfinan ....55 59N | 5 20W |
| 5 | Kilfinnan ..52 21N | 8 20W |
| 5 | Kilgawan....51 54N | 9 25W |
| 3 | Kilhampton .......50 53N | 4 30W |
| 11 | Kili ........41 8N | 29 38E |
| 13 | Kilipoli.....37 18N | 24 32E |
| 11 | Kilisa Hissar37 50N | 34 35E |
| 5 | Kilkee B. ...52 40N | 9 40W |
| 5 | Kilkeel......54 3N | 6 3W |
| 5 | Kilkelly ....53 53N | 8 45W |
| 5 | Kilkenny ...52 39N | 7 17W |
| 5 | Kilkerran Bay ......53 18N | 9 44W |
| 10 | Kilkich .....40 57N | 22 54E |
| 5 | Kill ........53 15N | 6 30W |
| 5 | Killalla .....54 15N | 9 9W |
| 5 | Killalla Bay.54 25N | 9 10W |
| 5 | Killaloe.....52 47N | 8 26W |
| 5 | Killarney....52 3N | 9 30W |
| 5 | Killarney, Lake .....52 0N | 9 31W |
| 5 | Killarian .. 53 5N | 8 49W |
| 5 | Killascube ..53 26N | 8 32W |
| 5 | Killcolman..53 45N | 8 55W |
| 5 | Kildorrery..52 15N | 8 24W |
| 5 | Killea ......53 19N | 8 27W |
| 5 | Killedsart...52 42N | 9 59W |
| 5 | Killeigh ....53 12N | 7 25W |
| 12 | Killekinil ...58 40N | 21 40E |
| 5 | Kilcleagh....54 25N | 5 36W |
| 5 | Killenaule...52 35N | 7 41W |
| 12 | Killengi.....67 42N | 23 59E |
| 5 | Killery Harbour...53 37N | 9 49W |
| 5 | Killfinan ....52 23N | 8 23W |
| 5 | Killflin......52 20N | 9 38W |
| 5 | Kilgarvan..51 54N | 9 26W |
| 11 | Killik........36 6N | 43 30E |
| 4 | Killilan.... ..57 19N | 5 24W |
| 5 | Killimly ....51 50N | 10 18W |
| 5 | Killimore.....53 9N | 8 15W |
| 4 | Killin .......50 28N | 4 19W |
| 4 | Killmalie....56 52N | 5 9W |
| 4 | Killmarnock.55 3N | 4 31W |
| 5 | Killmeedy ...52 28N | 8 47W |
| 4 | Killoan Kirk56 8N | 6 10W |
| 5 | Killorglin ...52 7N | 9 48W |
| 5 | Kilough ....54 13N | 5 40W |
| 5 | Killybegs....54 39N | 8 27W |
| 5 | KillybegsHar54 36N | 8 25W |
| 5 | Killygordon..54 51N | 7 40W |
| 5 | Killylea .....54 18N | 6 47W |
| 5 | Killyleague...54 23N | 5 36W |
| 5 | Kilmacduan..52 45N | 9 21W |
| 5 | Kilmacomogue .......51 45N | 9 17W |
| 5 | Kilmacrenan55 4N | 7 50W |
| 5 | Kilmaganny.52 27N | 7 20W |
| 5 | Kilmaiden...52 15N | 7 15W |
| 5 | Kilmain .....53 35N | 9 1W |
| 5 | Kilmainham .53 51N | 6 46W |
| 4 | Kilmalcolm.. 55 54N | 4 40W |
| 5 | Kilmallock...52 24N | 8 32W |
| 5 | Kilmanaham.52 19N | 7 46W |
| 4 | Kilmartin ...55 58N | 5 34W |
| 4 | Kilmarnock..55 36N | 4 33W |
| 4 | Kilmarry.... 57 3N | 6 13W |
| 5 | Kilmeely....52 49N | 9 5W |
| 4 | Kilmelford...56 18N | 5 28W |
| 4 | Kilmenny ...56 23N | 3 2W |
| 5 | Kilmichael ..52 43N | 9 18W |
| 4 | Kilminevich .56 51N | 5 0W |
| 4 | Kilmindan ...56 1N | 5 11W |
| 5 | Kilmoony....53 2N | 9 13W |
| 4 | Kilmore.....56 23N | 5 27W |
| 4 | Kilmorie ....56 3N | 5 15W |
| 4 | Kilmurich ...56 17N | 4 54W |
| 4 | Kilmory ....55 33N | 5 7W |
| 4 | Kilmun ......56 1N | 4 57W |
| 5 | Kilmurry....52 52N | 6 40W |
| 5 | Kilnacon ....52 4N | 8 2W |
| 4 | Kilninian....56 33N | 6 15W |
| 4 | Kilninver ...56 22N | 5 31W |
| 3 | Kilnsea......53 38N | 0 8E |
| 5 | Kilraheen...52 14N | 6 20W |
| 5 | Kilrea ......54 56N | 6 31W |
| 5 | Kilricke .... 53 13N | 8 22W |
| 5 | Kilrush .....52 38N | 9 23W |
| 4 | Kilspindie...56 27N | 3 17W |
| 5 | Kiltormer ...53 14N | 8 14W |
| 4 | Kilvecuen .. 56 19N | 6 10W |
| 4 | Kilwinning..55 37N | 4 40W |
| 5 | Kilworth ....52 10N | 8 15W |
| 14 | Kimbels .....46 44N | 9 10E |
| 3 | Kimbolton ..52 20N | 0 20W |
| 4 | Kimbrace... 58 16N | 3 57W |
| 1 | Kiunto ......60 10N | 22 45E |
| 11 | Kimmerow Lake......53 46N | 12 50E |
| 10 | Kimpina ....45 8N | 25 51E |

| MAP | NAME. | LAT. | LONG. |
|---|---|---|---|
| 10 | Kimpulung | 45 14N | 24 5E |
| 8 | Kimswerd | 53 8N | 5 26E |
| 25 | Kin | 29 58N | 115 6E |
| 5 | Kinawley | 54 11N | 7 37W |
| 4 | Kincardine | 56 5N | 3 37W |
| 4 | Kincardine | 57 53N | 4 21W |
| 4 | Kincardine O'Neil | 57 9N | 4 42W |
| 2 | Kinechma | 57 26N | 42 40E |
| 12 | Kinelsk Tcherkask | 53 39N | 51 21E |
| 3 | Kineton | 52 9N | 1 30W |
| 25 | King | 37 41N | 116 19E |
| 29 | King | 34 40S | 149 15E |
| 22, 25 | Kingan | 27 5N | 114 57E |
| 29 | King I. | 37 45S | 148 0E |
| 3 | King's Cliffe | 52 35N | 0 30W |
| 4 | King Edward | 57 36N | 2 32W |
| 29 | King George's Sound | 35 0S | 118 5E |
| 21 | King George's Town | 4 59N | 5 48W |
| 5 | King William's Town | 52 12N | 9 15W |
| 4 | Kinghorn | 56 5N | 3 11W |
| 22 | Kin k tao | 37 27N | 127 22E |
| 4 | Kingussie | 57 4N | 4 4W |
| 4 | Kings Barns | 50 19N | 2 42W |
| 29 | King's I. | 39 50S | 143 55E |
| 29 | King's Sd. | 16 45S | 123 40E |
| 9 | King's Cape | 61 30N | 78 0W |
| 3 | Kingsclere | 51 19N | 1 13W |
| 29 | Kingscote | 35 38S | 137 47E |
| 5 | Kingscourt | 53 55N | 6 49W |
| 3 | Kingstou | 51 24N | 0 7E |
| 9 | Kingston B. | 74 3N | 57 0W |
| 27 | Kingston | 41 55N | 74 10W |
| 5 | Kingston | 53 18N | 6 0W |
| 27 | Kingston (West Canada) | 44 20N | 76 30W |
| 27 | King-tree | 33 55N | 79 58W |
| 22 | King-cheon | 30 24N | 112 14E |
| 25 | Kingchou | 44 0N | 121 30E |
| 25 | Kingtetbing | 29 40N | 115 58E |
| 25 | Kingtoug | 24 26N | 10 55E |
| 22 | King-yan | 23 25N | 04 30E |
| 24 | King-yang | 31 0N | 107 36E |
| 25 | Kin Ho | 34 30N | 108 20E |
| 25 | Kin-hoa | 29 19N | 119 20E |
| 10 | Kinien | 45 31N | 24 16E |
| 14 | Kinigswortha | 51 20N | 14 10E |
| 11 | Kinla | 41 59N | 34 14E |
| 4 | Kinloch | 50 40N | 4 56W |
| 4 | Kinloch | 57 30N | 5 34W |
| 4 | Kin Luchew | 57 38N | 5 10W |
| 5 | Kinlough | 54 25N | 8 17W |
| 25 | Kin-men | 31 1N | 112 5E |
| 4 | Kinmundy | 57 14N | 2 14W |
| 4 | Kinnachtrach | 56 8N | 5 44W |
| 4 | Kinnaeraig | 55 48N | 5 14W |
| 4 | Kinnaird's Head | 57 41N | 2 3W |
| 5 | Kinnegrad | 53 28N | 7 3W |
| 4 | Kinnell | 10 30N | 3 42W |
| 25 | Kio-ching | 27 50N | 110 21E |
| 4 | Kinnoul | 56 24N | 3 27W |
| 22 | Kino Channel | 33 40N | 135 0E |
| 4 | Kinross | 56 17N | 4 27W |
| 5 | Kinsale | 51 42N | 8 33W |
| 5 | Kinsale Harbour | 51 40N | 8 29W |
| 5 | Kinsale, Old Head | 51 30N | 8 33W |
| 17 | Kinsig | 48 23N | 8 6E |
| 4 | Kintail | 57 14N | 5 22W |
| 9 | Kinten | 55 25N | 21 14E |
| 25 | Kin-tha | 40 3N | 99 20E |
| 4 | Kintra | 55 44N | 6 2W |
| 4 | Kintraw | 56 8N | 5 3W |
| 25 | Kiu yang | 36 0N | 107 35E |
| 25 | Kin-yueu | 24 28N | 108 30E |
| 12 | Kiolme | 60 35N | 30 20E |
| 11 | Kiumer | 39 29N | 28 59E |
| 25 | Kieng-ban | 28 50N | 118 21E |
| 25 | Kioug-tchou | 19 50N | 110 12E |
| 25 | Kiou | 20 41N | 108 27E |
| 25 | Kio-hien-pa | 31 3N | 108 41E |
| 25 | Kiu-sue-siu | 26 45N | 10 41E |
| 25 | Kiou-long-Chan | 31 50N | 108 45E |
| 25, 22 | Kiuusiou | 32 30N | 131 0E |
| 12 | Kipen | 59 37N | 29 30E |
| 5 | K ppare M | 53 11N | 0 18W |
| 4 | Kippen | 56 8N | 4 19W |
| 11 | ‡Kir Shehr | 39 7N | 34 0E |
| 17 | Kirberg | 50 17N | 8 5E |
| 14 | Kir bb rg | 47 5N | 7 31E |
| 18 | Kirchberg | 48 41N | 10 58E |
| 17 | Kirchdorf | 48 3N | 10 35E |
| 17 | Kircheim | 48 38N | 9 27E |
| 16 | Kirchingel | 51 18N | 10 55E |
| 17 | Kirchbayn | 50 49N | 8 55E |
| 17 | Kirchweiler | 49 47N | 7 11E |
| 5 | Kirenbbio | 54 28N | 5 34W |
| 12 | Kire | 68 45N | 28 30E |
| 22 | Kiren-k | 58 0N | 112 0E |
| 22 | §Kirghiz Kbasaks | 46 20N | 70 0E |
| 22 | §Kirghiz Tartars | 49 20N | 60 0E |
| 24, 22 | Kiria | 35 38N | 83 20E |
| 2 | Kirilov | 50 50N | 38 20E |
| 22 | Kirinsk | 58 0N | 108 50E |
| 10 | Kiriu Almee | 42 15N | 27 47E |

| MAP | NAME. | LAT. | LONG. |
|---|---|---|---|
| 10 | Kirja | 46 4N | 28 8E |
| 4 | Kirk | 55 38N | 4 15W |
| 11 | Kirk Agadj | 39 6N | 27 38E |
| 3 | Kirk Leavington | 54 27N | 1 19W |
| 3 | Kirk Lonsdale | 54 10N | 2 35W |
| 3 | Kirk Michael | 54 22N | 4 33W |
| 3 | Kirk Oswald | 54 45N | 2 40W |
| 4 | Kirk Oswald | 55 20N | 4 43W |
| 12 | Kirkal | 51 59N | 49 19E |
| 4 | Kirkaldy | 56 6N | 3 10W |
| 3 | Kirkandrews | 55 3N | 2 55W |
| 4 | Kirkbean | 54 54N | 3 35W |
| 3 | Kirkby Moorside | 54 16N | 0 55W |
| 3 | Kirkby Thorpe | 54 47N | 2 33W |
| 4 | Kirkcolm | 54 59N | 5 0W |
| 4 | Kirkconnel | 55 21N | 4 2W |
| 4 | Kirkcudbright | 54 49N | 4 1W |
| 4 | Kirkcudbright Bay | 54 47N | 4 2W |
| 3 | Kirkham | 53 47N | 2 51W |
| 4 | Kirkhoble | 55 2N | 4 32W |
| 11 | Kirkhoik | 35 24N | 44 21E |
| 4 | Kirkintulloch | 55 56N | 4 0W |
| 10 | Kirkitza | 47 10N | 27 30E |
| 10 | Kirkkibssa | 41 46N | 27 6E |
| 2 | Kirklisch | 41 47N | 27 6E |
| 4 | Kirkmaiden | 54 42N | 4 49W |
| 4 | Kirkmichael | 56 44N | 3 29W |
| 4 | Kirkmuir Hill | 55 39N | 3 56W |
| 4 | Kirkund | 55 42N | 4 37W |
| 17 | Kirn | 49 7N | 12 6E |
| 12 | Kirnish | 55 39N | 46 21E |
| 11 | Kirpeh, Cape | 41 15N | 30 15E |
| 4 | Kirrymuir | 56 40N | 3 3W |
| 2 | Kirsanov | 52 53N | 42 43E |
| 10 | Kirta Agisrh | 45 8N | 24 4E |
| 12 | Kirtchinsk | 49 42N | 51 38E |
| 3 | Kirton | 53 38N | 0 33W |
| 18 | Kis Becskerek | 45 50N | 21 11E |
| 18 | Kis Komarona | 46 29N | 17 13E |
| 18 | Kis Koras | 46 5N | 19 19E |
| 17 | Kisa | 58 4N | 15 49E |
| 10 | Kisamos | 35 27N | 23 46E |
| 18 | Kisfalud | 48 14N | 23 50E |
| 2 | Kishno | 40 37N | 20 33E |
| 23 | Kishengurh | 26 39N | 74 59E |
| 23 | Kishenpoor | 32 2N | 75 15E |
| 11 | Kishgin | 38 28N | 39 8E |
| 23 | Kishtawar | 33 21N | 76 5E |
| 23 | Kishungurh | 27 38N | 70 58E |
| 11 | Kislenus | 41 25N | 32 25E |
| 23 | Kissungunje | 23 21N | 88 41E |
| 23 | Kissunnugur | 23 25N | 88 30E |
| 2 | Kistendjeh | 44 13N | 28 46E |
| 12 | Kitakile | 64 0N | 25 40E |
| 25 | Ki-tchou | 37 35N | 114 59E |
| 12 | Kitkaiervi Lake | 66 10N | 28 30E |
| 13 | Kitries | 36 53N | 22 11E |
| 27 | Kittanning | 40 58N | 79 30W |
| 5 | Kittealy | 52 33N | 6 45W |
| 12 | Kittillia | 67 57N | 24 45E |
| 5 | Kittyloghcr | 54 21N | 8 5W |
| 12 | Kitzka | 62 39N | 43 21E |
| 12 | Kitzkaia | 68 47N | 83 20E |
| 25 | Kiun | 32 50N | 111 11E |
| 25 | Kivei-chow | 27 10N | 10 10E |
| 25 | Kiu-tchou | 29 3N | 118 39E |
| 10 | Kiz | 42 8N | 24 15E |
| 11 | Kizil Irmak, R. | 41 55N | 35 30E |
| 16 | Kizingen | 49 42N | 10 8E |
| 11 | Kizzc-chak-chak | 40 40N | 42 40E |
| 12 | Kizylsk | 52 50N | 58 39E |
| 12 | Kizliar | 43 50N | 46 45E |
| 18 | Kl Udicza | 49 8N | 18 21E |
| 8 | Klads Waal | 51 46N | 4 20E |
| 18 | Klagenfurt | 46 37N | 14 19E |
| 14 | Klan Thal | 47 2N | 8 56E |
| 10 | Klarentza | 37 58N | 21 11E |
| 22 | Klari | 50 53N | 94 30E |
| 18 | Klattau | 49 24N | 13 18E |
| 14 | Klat en | 47 27N | 8 34E |
| 2 | Klausenburg | 40 44N | 23 33E |
| 18 | Klausen Deutschen | 46 35N | 11 55E |
| 17 | Kleen | 50 28N | 8 33E |
| 10 | Kleisvatz | 44 43N | 21 25E |
| 13 | Klementi | 37 54N | 22 36E |
| 9 | Klezke | 53 1N | 12 11E |
| 9 | Kleveberg | 51 10N | 0 50E |
| 11 | Kliazn | 38 22N | 111 35E |
| 10 | Klimiekliek, C. | 40 20N | 26 13E |
| 2 | Klin | 56 27N | 30 46E |
| 14 | Klingenau | 47 32N | 8 14E |
| 10 | Klisela | 40 43N | 23 15E |
| 13 | Klissura | 37 14N | 21 55E |
| 10 | Klissura | 40 24N | 20 9E |
| 10 | Klissura Golubatz | 42 39N | 22 11E |
| 12 | Klimchi | 52 25N | 40 30E |
| 16 | Klinkowkrug | 53 27N | 12 47E |
| 13 | Klomo | 39 25N | 20 2E |
| 8 | Kloster Z. | 51 22N | 3 58E |
| 8 | Kloster Apel | 52 52N | 7 3E |
| 14 | Klosters | 46 53N | 9 53E |
| 8 | Klundert | 51 39N | 4 31E |
| 14 | Klus | 46 50N | 8 38E |

| MAP | NAME. | LAT. | LONG. |
|---|---|---|---|
| 22 | Kluchevskaia Volcano | 54 1N | 11 17E |
| 9 | Knape Bay | 61 48N | 94 35W |
| 3 | Knaresboro | 53 58N | 1 30W |
| 12 | Kniazevska | 57 50N | 44 33E |
| 18 | Knin | 44 0N | 10 15E |
| 18 | Knittelfeld | 47 12N | 14 50E |
| 29 | Knob Cap | 34 30S | 119 25E |
| 4 | Knock | 50 31N | 6 0W |
| 5 | Knockadery | 52 23N | 8 54W |
| 4 | Knockbaio | 57 33N | 4 14W |
| 4 | Knockcastle | 57 7N | 5 44W |
| 5 | Knocklane Pt | 54 22N | 8 40W |
| 5 | Knockmeledown Ms | 52 15N | 7 56W |
| 4 | Knock oul | 55 4N | 4 52W |
| 5 | Knocktopher | 52 30N | 7 12W |
| 8 | Knollendam | 52 31N | 3 46E |
| 4 | Know | 55 33N | 3 8W |
| 26 | Knoxville | 36 0N | 84 40W |
| 3 | Knutsford | 53 18N | 2 21W |
| 26 | Ko | 30 16N | 106 20E |
| 25 | Koang | 32 12N | 114 42E |
| 25 | Koan-ping | 26 50N | 108 9E |
| 25 | Koang-sin | 28 31N | 117 21E |
| 25 | Koang-shin | 20 15N | 100 29E |
| 25 | Koan Yang | 25 21N | 111 11E |
| 25 | Koan-yang | 25 21N | 111 12E |
| 9 | Koben | 51 33N | 16 30E |
| 12 | Kobdbako | 49 6N | 34 25E |
| 9 | Kobylin | 51 44N | 17 15E |
| 16 | Kochel | 47 39N | 11 23E |
| 17 | Kocheim | 50 11N | 7 0E |
| 10 | ‡Kocher | 48 50N | 10 6E |
| 16 | Kocher, R. | 40 54N | 0 55E |
| 11 | Kochissan L. | 38 55N | 33 29E |
| 13 | Kuchino | 38 26N | 23 10E |
| 12 | Kock | 51 37N | 22 32E |
| 16 | Koden | 50 25N | 9 54E |
| 12 | Kodiazinska | 62 56N | 55 40E |
| 25 | Koe | 30 56N | 111 0E |
| 8 | Koedyk | 52 39N | 4 45E |
| 21 | Koeena | 13 0N | 8 47W |
| 26 | Knei-tchao | 23 39N | 105 49E |
| 25 | Koen-kiou | 26 39N | 106 5E |
| 12 | Kohbo, Lake | 67 10N | 34 10E |
| 16 | Kohlberg | 49 35N | 11 59E |
| 25 | Kohoa | 23 21N | 107 20E |
| 22 | Kohnk | 27 44N | 62 3E |
| 11 | Koi Sanjak | 36 55N | 44 30E |
| 21 | Koji | 10 0N | 8 40E |
| 29 | Kojunin | 33 56S | 117 5E |
| 18 | Koka | 47 30N | 19 29E |
| 22 | K kand | 41 30N | 69 30E |
| 13 | Kokavi | 37 16N | 21 49E |
| 26 | Koking | 26 33N | 100 30E |
| 13 | Kokla | 38 16N | 23 20E |
| 25 | Koko Nor | 37 0N | 99 50E |
| 21 | Kokon | 19 45N | 21 58E |
| 2 | Kola | 68 57N | 33 20E |
| 23 | Kola | 29 38N | 71 16E |
| 11 | Kolaat el Negiur | 36 37N | 38 22E |
| 11 | Kolch | 38 38N | 29 13E |
| 2 | Kolding | 55 30N | 9 29E |
| 12 | Kolenkovitchi | 52 8N | 29 5E |
| 18 | Kolesd | 46 31N | 18 40E |
| 12 | Kolgao, Mt. | 55 0N | 59 40E |
| 12 | Kolgano | 59 42N | 28 25E |
| 12 | Kolgonev, I. | 69 10N | 49 20E |
| 2 | Kolgonev I. | 69 10N | 49 20E |
| 12 | Kolikov | 54 20N | 46 40E |
| 22 | Kolima Bay | 69 30N | 161 30E |
| 22 | Kolima, R. | 64 0N | 152 0E |
| 22 | Kolimsk, N. | 68 40N | 155 30E |
| 26 | Kolinches | 60 30N | 135 30W |
| 23 | Kollaubang | 24 56N | 77 20E |
| 10 | Kolkditch | 43 48N | 18 35E |
| 8 | Kollum | 53 18N | 6 8E |
| 2 | Kolmitch | 52 0N | 30 40E |
| 12 | Kolno | 53 40N | 22 5E |
| 12 | Kolo | 52 6N | 18 50E |
| 12 | Kolobovo | 57 35N | 48 45E |
| 12 | Kologriv | 58 47N | 44 40E |
| 13 | Kolokythia | 36 36N | 22 20E |
| 18 | Kolomea | 48 29N | 25 0E |
| 2 | Kolomna | 55 9N | 38 12E |
| 13 | Koluui | 37 57N | 23 26E |
| 12 | Kolinian | 55 30N | 22 10E |
| 10 | Komanova | 41 58N | 22 1E |
| 11 | Komntougalon | 35 23N | 34 16E |
| 18 | Komlo | 47 35N | 20 25E |
| 23 | Kommerkalee | 23 55N | 89 10E |
| 18 | Kommotbau | 50 27N | 13 21E |
| 18 | Komoro | 47 45N | 18 8E |
| 10 | Konak Kini | 43 19N | 20 13E |
| 9 | Konasadt | 51 2N | 18 3E |
| 12 | Konbo, Lake | 67 9N | 33 10E |
| 16 | Konchcubroda | 51 6N | 13 31E |
| 12 | Konda | 52 50N | 44 59E |
| 23 | Kond | 24 15N | 84 30E |
| 21 | ‡Kong | 11 15N | 2 0W |
| 21 | Kong | 10 0N | 3 42W |
| 11 | Kongria | 40 52N | 30 40E |
| 25 | Kong-tchang | 35 0N | 104 33E |
| 18 | Königgratz | 50 11N | 15 22E |
| 16 | Königs Lake | 47 28N | 12 52E |
| 2 | Königsberg | 54 43N | 20 33E |
| 9 | Königsberg | 52 58N | 14 31E |
| 9 | Königsberg (E. Prussia) | 54 45N | 20 30E |
| 12 | Königsbere | 50 26N | 20 29E |
| 16 | Königsbruck | 51 15N | 13 50E |

| MAP | NAME. | LAT. | LONG. |
|---|---|---|---|
| 16 | Königsbrüten | 50 16N | 10 26E |
| 16 | Königsluter | 52 14N | 10 50E |
| 17 | Königstein | 50 12N | 8 20E |
| 16 | Königstein | 50 52N | 14 1E |
| 17 | Königswinter | 50 44N | 7 10E |
| 12 | Konin | 52 0N | 18 18E |
| 10 | Konitza | 40 6N | 21 6E |
| 10 | Konitza | 43 30N | 18 12E |
| 23 | Konkeir | 20 19N | 81 20E |
| 23 | Konkel Nuggur | 22 39N | 84 10E |
| 25 | Kon-lan | 26 21N | 09 44E |
| 2 | Konntup | 51 0N | 33 33E |
| 22 | Konstantina | 52 25N | 68 50E |
| 12 | Konstaunnov | 49 55N | 27 10E |
| 12 | Konstantinovka | 47 45N | 31 20E |
| 2 | Konsvinge | 60 12N | 12 10E |
| 23 | Konillan | 20 15N | 85 9E |
| 9 | Ko z | 49 45N | 6 36E |
| 8 | Koog | 53 [illegible]N | 4 47E |
| 27 | Kookeetunga | 24 2N | 92 31E |
| 23 | Koolburra | 22 48N | 83 3E |
| 23 | Koolganje | 22 39N | 88 1 E |
| 11 | Koo maly | 34 43N | 43 48E |
| 23 | Koolna | 23 24N | 88 25E |
| 23 | Koolna | 23 15N | 89 40E |
| 23 | Koolna | 22 26N | 89 33E |
| 21 | Kooma | 16 5N | 4 0W |
| 23 | Koomb uree | 10 50N | 74 28E |
| 23 | Kooneb | 26 4N | 79 4E |
| 21 | Kooniakary | 14 40N | 10 20W |
| 23 | Konrbah | 22 25N | 82 36E |
| 11 | ‡Koordistan | 36 30N | 44 15E |
| 23 | Kooth | 33 30N | 77 29E |
| 23 | Koomond | 21 30N | 74 59E |
| 23 | Koorwar | 20 32N | 86 32E |
| 23 | Kootar | 28 18N | 80 0E |
| 23 | Kootyakoob | 31 38N | 74 2E |
| 12 | Kopanovsk | 47 10N | 41 50E |
| 12 | Kopil | 45 11N | 38 19E |
| 12 | Kopis | 54 20N | 30 20E |
| 12 | Kopniki | 51 52N | 29 50E |
| 9 | Kopnitz | 52 13N | 15 55E |
| 22 | Kopuor | 17 38N | 81 38E |
| 10 | Koputzani | 44 19N | 26 11E |
| 18 | Kopreinitz | 46 10N | 16 52E |
| 2 | Koprili | 41 35N | 21 50E |
| 10 | Koprina | 39 5N | 21 5E |
| 10 | Koprouo | 44 0N | 19 1E |
| 23 | Korah | 26 19N | 80 15E |
| 10 | Koran, Gulf | 36 55N | 21 5E |
| 23 | Koranssee | 21 10N | 70 20E |
| 23 | K ree | 24 41N | 68 9E |
| 12 | Korenl | 52 2N | 20 20E |
| 2 | Koretz | 50 36N | 27 0E |
| 22 | Korfa Kbau | 25 20N | 56 25E |
| 11 | Korgos | 36 27N | 34 9E |
| 10 | Koridja | 40 50N | 20 43E |
| 18 | Kormond | 47 0N | 16 37E |
| 8 | Korndyk | 51 48N | 4 16E |
| 10 | Korner | 41 15N | 10 35E |
| 18 | Korneuberg | 48 26N | 16 29E |
| 18 | Kornia | 44 58N | 22 25E |
| 8 | Kornwert | 53 5N | 5 23E |
| 12 | Korol | 40 50N | 33 21E |
| 13 | Koron | 36 47N | 21 59E |
| 18 | Koronl | 46 29N | 25 16E |
| 2 | Korotaiak | 50 55N | 39 25E |
| 39 | Korsi | 13 30N | 30 55E |
| 12 | KortKerovsk | 61 28N | 51 30E |
| 12 | Kortcheva | 56 50N | 37 59E |
| 7 | Korteuberg | 50 53N | 4 35E |
| 8 | Kortwolde | 53 11N | 6 9E |
| 13 | Kormnies | 38 21N | 22 58E |
| 11 | Kosa Mansuur | 37 43N | 37 59E |
| 9 | Kosel | 50 21N | 18 10E |
| 9 | Kusfield | 51 58N | 7 10E |
| 12 | Kosh Uralsk | 48 50N | 52 2E |
| 12 | Koshtotchu | 46 21N | 47 30E |
| 10 | Kosliska | 43 22N | 27 40E |
| 10 | Kosmari | 40 9N | 19 48E |
| 2 | Kusoven koe | 58 40N | 56 10E |
| 11 | Kosral'acha | 39 7N | 30 50E |
| 18 | Kossaya | 45 50N | 22 20E |
| 10 | Kustanitz | 42 7N | 24 8E |
| 10 | Kustanitza | 45 14N | 16 34E |
| 9 | Kosten | 52 5N | 16 40E |
| 10 | Kustendil | 43 2N | 21 3E |
| 18 | Kuster | 48 50N | 16 52E |
| 12 | Kostovitchi | 53 39N | 35 2E |
| 2, 12 | Kostromar | 57 55N | 41 25E |
| 9 | Kostrschin | 52 24N | 17 13E |
| 12 | ‡Kostroma | 58 55N | 44 25E |
| 2 | Kosva | 59 30N | 59 10E |
| 12 | Koszenice | 51 39N | 21 4E |
| 23 | Kotah | 25 11N | 75 50E |
| 23 | Kotorra | 23 10N | 69 9E |
| 12 | Kotchevan | 41 35N | 43 55E |
| 10 | Kotchinia | 44 2N | 21 40E |
| 2, 12 | Kotelnitch | 58 20N | 48 37E |
| 2, 12 | Kotelnikov | 47 18N | 43 43E |
| 23 | Kot Eesa | 30 26N | 75 19E |
| 23 | Kot Kumalia | 30 40N | 72 38E |
| 23 | Kothree | 25 17N | 68 40E |
| 22 | Kotelnoi Isle | 75 10N | 139 0E |
| 12 | Kotiakov | 54 20N | 46 38E |
| 13 | Kotiki L. | 38 0N | 21 19E |
| 13 | Kotilitza | 38 39N | 22 5E |
| 10 | Kotorsko | 44 52N | 18 10E |
| 23 | Kotra | 22 12N | 74 59E |
| 4 | Kottine Loch | 56 15N | 4 30W |
| 9 | Kottbus | 51 46N | 14 24E |
| 18 | Kottomi | 46 23N | 16 50E |

| MAP | NAME. | LAT. | LONG. |
|---|---|---|---|
| 23 | Kotyana | 21 42N | 70 6E |
| 16 | Kotzing | 49 8N | 12 42E |
| 25 | Kou | 26 30N | 111 56E |
| 11 | Kouanga | 38 1N | 34 31E |
| 2 | Koubr | 41 12N | 48 32E |
| 22 | Koucit | 28 50N | 48 0E |
| 22 | Koud-tchou | 39 40N | 95 0E |
| 25 | Koue-hua | 26 25N | 117 5E |
| 22 | Kouei-ing | 25 10N | 110 40E |
| 22 | Koue-te | 34 30N | 115 40E |
| 25 | Kone yang | 25 50N | 112 36E |
| 22 | Koukon-kota | 40 40N | 111 15E |
| 11 | Koulangi | 39 17N | 33 44E |
| 2 | Koulokeino | 68 40N | 24 0E |
| 11 | Koum | 40 20N | 42 38E |
| 13 | Koumi Bay | 38 36N | 24 7E |
| 25 | Kounetchang | 30 50N | 111 53E |
| 2 | Koungour | 57 25N | 57 0E |
| 13 | Kouphensi | 36 7N | 23 8E |
| 2 | Kompio | 38 35N | 27 35E |
| 13 | Kompo | 62 45N | 22 9E |
| 11 | Kourdistan Mts. | 37 36N | 44 37E |
| 11 | Koureh | 41 51N | 33 58E |
| 11 | Kourekh, Cape | 41 6N | 39 10E |
| 8 | Kouri | 12 0N | 52 0E |
| 22 | Kouria Mouzia Bay | 17 30N | 50 40E |
| 22 | Kou ile Isles | 47 0N | 151 0E |
| 22 | Kourmych | 55 40N | 46 24E |
| 2, 12 | Koursk | 51 30N | 36 20E |
| 2 | Koutais | 42 0N | 42 51E |
| 25 | Kou-tching | 32 18N | 111 41E |
| 2 | Koutuo Lake | 65 15N | 30 30E |
| 22 | Kouzar | 27 53N | 66 55E |
| 22 | Kouznetsk | 54 10N | 87 10E |
| 2 | Kouznetsk | 52 57N | 46 33E |
| 18 | Kovaeszcia | 45 5N | 20 48E |
| 10 | Kovaja | 41 13N | 19 34E |
| 12 | Kovdosero L. | 61 0N | 31 20E |
| 2 | Kovel | 51 20N | 24 45E |
| 18 | Kovesd | 46 56N | 25 3E |
| 12 | Kovno | 55 0N | 24 9E |
| 2 | Kovrov | 56 24N | 41 40E |
| 12 | Kowal | 2 33N | 19 9E |
| 23 | Kowreeoaur | 20 47N | 70 45E |
| 12 | §Kozaks | 48 0N | 41 0E |
| 10 | Kozaratz | 45 57N | 16 55E |
| 12 | Kozby | 65 20N | 39 40E |
| 2 | Kozeletz | 50 57N | 31 15E |
| 12 | Koz-lsk | 54 0N | 35 39E |
| 18 | Kozmacz | 48 13N | 24 41E |
| 9 | Kozmin | 51 48N | 17 28E |
| 8 | Krabbendyk | 51 26N | 4 5E |
| 8 | Krabbendam | 52 44N | 4 40E |
| 13 | Krabia | 38 39N | 22 31E |
| 18 | Krai | 45 36N | 14 35E |
| 10 | Krajova | 45 20N | 21 45E |
| 18 | Krakow | 53 6N | 19 52E |
| 18 | K Banya | 46 34N | 23 23E |
| 18 | K Budak | 47 0N | 24 41E |
| 18 | K Hasen | 47 13N | 13 8E |
| 17 | Kralowitz | 49 38N | 15 9E |
| 18 | Kramberg | 46 15N | 14 15E |
| 8 | Kranenborg | 51 47N | 6 59E |
| 13 | Krauo | 37 20N | 22 5E |
| 0 | Kranowitz | 49 58N | 18 10E |
| 9 | Krantz | 54 58N | 20 32E |
| 18 | Krapina | 46 9N | 15 51E |
| 12 | Krasnie Kopani | 46 0N | 41 35E |
| 2 | Krasnoborsk | 61 40N | 45 50E |
| 12 | Krasnoi-Ghuhn | 57 56N | 36 58E |
| 22 | Kranoiarsk | 56 0N | 93 20E |
| 12 | Krasnoi-Iar | 47 8N | 52 30E |
| 2 | Krasnoilav | 46 30N | 48 0E |
| 12 | Krasnoslobodsk | 54 40N | 43 40E |
| 2 | Krasnoulinsk | 56 50N | 57 30E |
| 12 | Kraspoi Yar | 46 30N | 48 25E |
| 18 | Krazna | 48 12N | 24 51E |
| 27 | Kratingen | 14 40N | 7 43E |
| 14 | Krauchenthal | 47 2N | 7 33E |
| 16 | Krautheim | 49 24N | 0 38E |
| 18 | Kraxen | 46 10N | 14 42W |
| 14 | Kraxernbruk | 47 24N | 9 20E |
| 12 | Kraspahoro | 48 14N | 23 52E |
| 10 | Krazna | 45 12N | 23 34E |
| 10 | Kregojevatz | 43 43N | 20 55E |
| 2 | Kremenetz | 50 5N | 25 50E |
| 12 | Kremensk | 49 29N | 43 45E |
| 2 | Krementchoug | 49 5N | 33 30E |
| 2 | Kremnit | 48 40N | 18 45E |
| 10 | Krepaturele | 17 4N | 25 55E |
| 12 | Krestivl | 56 0N | 26 59E |
| 12 | Krestin | 56 45N | 33 40E |
| 12 | Krestzi | 58 10N | 32 40E |
| 17 | Krenznach | 49 51N | 7 53E |
| 18 | Kriczova | 45 36N | 22 10E |
| 14 | Kriesern | 47 22N | 9 38E |
| 17 | Krigsdala | 57 28N | 16 18E |
| 13 | Krikele | 38 51N | 21 32E |
| 8 | Krimpen | 51 54N | 4 39E |
| 18 | Krisnanpol | 50 23N | 24 13E |
| 13 | Kristona | 37 35N | 21 41E |
| 10 | Kritza | 35 10N | 25 45E |
| 22 | Kriveluik | 44 56N | 72 49E |
| 12 | Krivoi Pog | 47 46N | 32 20E |
| 9 | Krockow | 51 47N | 18 10E |
| 9 | Krojanke | 53 18N | 17 0E |

| MAP | NAME. | LAT. | LONG. |
|---|---|---|---|
| 12 | Kroleveiz ... | 51 25N | 33 21E |
| 8 | Kronme Rhein R... | 52 4N | 5 14E |
| 16 | Kronach .... | 50 12N | 11 20E |
| 8 | Kronenberg . | 52 33N | 6 7E |
| 12 | Kronmburgh . | 61 25N | 29 58E |
| 2 | Kronstadt... | 45 34N | 25 34E |
| 16 | Kronichfeld . | 50 51N | 11 15E |
| 8 | Kropswalde . | 53 8N | 6 42E |
| 18 | Kroscienko.. | 49 25N | 20 25E |
| 18 | Krosna ..... | 49 40N | 21 45E |
| 14 | Kroschenbrun...... | 46 54N | 7 51E |
| 9 | Krotoszyn... | 51 44N | 17 30E |
| 10 | Kruchor..... | 43 52N | 24 25E |
| 10 | ‡Kruchevatz | 43 9N | 22 0E |
| 16 | Krugzeil .... | 47 47N | 10 16E |
| 8 | Kruistraal .. | 51 34N | 4 34E |
| 8 | Kruisland ... | 51 34N | 4 24E |
| 16 | Krumbach... | 48 14N | 10 22E |
| 18 | Krumsmouster........ | 48 3N | 14 9E |
| 10 | Krupaio .... | 44 29N | 19 25E |
| 9 | Kruschwitz . | 52 43N | 18 16E |
| 2 | Kruskhovatz | 43 18N | 21 28E |
| 10 | Kruise....... | 47 18N | 25 44E |
| 18 | Krzezcow ... | 50 33N | 22 20E |
| 18 | K Sivany.... | 45 20N | 20 10E |
| 18 | K Telek...... | 46 30N | 20 0E |
| 12 | Kubinsk .... | 59 21N | 39 45E |
| 14 | Kublach .... | 47 2N | 7 14E |
| 14 | Kublis...... | 46 55N | 9 44E |
| 21 | Kucharee.... | 27 38N | 95 30E |
| 23 | Kuddauna .. | 33 25N | 74 1E |
| 23 | Kuldun .... | 24 22N | 69 10E |
| 9 | Kudlow .... | 53 45N | 16 49E |
| 18 | Kudsir...... | 45 40N | 23 18E |
| 25 | Kudzeye Lake ..... | 40 19N | 90 0E |
| 11 | Kufti ...... | 34 44N | 44 52E |
| 16 | Kuhrdorf. .. | 53 26N | 11 16E |
| 17 | Kuhstedt ... | 53 23N | 8 58E |
| 8 | Kuik ....... | 51 44N | 5 54E |
| 8 | Kuilenburgh | 51 57N | 5 14E |
| 8 | Kuinder .... | 52 49N | 5 50E |
| 23 | Kujwah .... | 26 15N | 30 27W |
| 12 | Kukni ...... | 59 19N | 33 21E |
| 10 | Kula........ | 41 30N | 19 38E |
| 2 | Kulagini.... | 48 25N | 51 58E |
| 17 | Kulbach Wittelsbach...... | 48 29N | 11 11E |
| 22 | Kulburga ... | 17 20N | 76 55E |
| 23 | Kuldeep .... | 20 41N | 86 55E |
| 16 | Kuleli ...... | 41 34N | 26 44E |
| 11 | Kuleh Hisser | 40 10N | 38 0E |
| 26 | Kull Isle ... | 69 20N | 91 0W |
| 5 | Kulla Hill .. | 52 47N | 7 29W |
| 10 | Kullar...... | 44 32N | 20 56E |
| 9 | Kullespeim Lake ..... | 48 10N | 116 30W |
| 10 | Kumelsbach. | 50 11N | 10 32E |
| 12 | Kumiki..... | 43 30N | 46 40E |
| 12 | Kumo ..... | 61 20N | 22 10E |
| 23 | Kumoonda.. | 19 59N | 84 58E |
| 23 | Kumulnair . | 25 10N | 73 30E |
| 13 | Kunapi Is... | 36 35N | 26 33E |
| 23 | Kundasir.... | 27 30N | 73 2E |
| 23 | Kundie. .... | 21 50N | 81 31E |
| 23 | Kundjwaneh | 27 5N | 73 50E |
| 11 | Kundjeh.... | 39 0N | 40 37E |
| 23 | Kuneah..... | 25 30N | 80 10E |
| 10 | Kunesta...... | 44 18N | 27 24E |
| 23 | Kunjeur .... | 22 4N | 85 27E |
| 25 | Kun-lien.... | 28 5N | 104 26E |
| 23 | Kunlohee... | 21 15N | 84 25E |
| 5 | Kunnyberg .. | 52 3N | 6 36W |
| 5 | Kunnymore.. | 52 3N | 0 35W |
| 17 | Kunzelau ... | 49 17N | 0 43E |
| 12 | ‡Kuopio .... | 63 38N | 29 2E |
| 23 | Kupoorkut .. | 30 20N | 75 6E |
| 17 | Kuppenheim ..... | 48 49N | 8 16E |
| 10 | Kupressa.... | 41 50N | 20 38E |
| 10 | Kupris...... | 44 0N | 17 10E |
| 12 | Kuprask.... | 59 0N | 55 21E |
| 23 | Kupsinga.... | 21 58N | 84 11E |
| 11 | Kurah ...... | 39 5N | 29 30E |
| 23 | Kurbitsh ... | 13 17N | 30 30E |
| 10 | Kurchumli.. | 43 2N | 21 31E |
| 23 | Kurgummah. | 23 5N | 82 30E |
| 12 | Kurnov ..... | 55 15N | 29 40E |
| 22 | Kurinzava .. | 57 20N | 157 0E |
| 12 | Kursinsk.... | 45 9N | 37 59E |
| 23 | Kurnal...... | 20 30N | 76 55E |
| 9 | Kurnik...... | 52 15N | 17 8E |
| 23 | Kurdee .... | 29 53N | 76 19E |
| 12 | Kurotchina . | 46 19N | 47 19E |
| 22 | Kurshire.... | 38 50N | 65 53E |
| 23 | Kurtna...... | 24 20N | 82 10E |
| 28 | Kuru ....... | 5 15s | 52 32E |
| 10 | Kurudere .... | 42 0N | 27 50E |
| 13 | Kurzolari Isle | 38 23N | 21 3E |
| 22 | Kuska Isle .. | 51 55N | 178 0E |
| 14 | Kusnacht ... | 47 19N | 83 4E |
| 18 | Kusn'cza.... | 48 23N | 23 31E |
| 18 | Kosstein .... | 47 33N | 12 11E |
| 12 | Kustana..... | 67 48N | 26 0E |
| 11 | Kutaiah ..... | 39 21N | 30 18E |
| 12 | Kutas ....... | 42 0N | 42 50E |
| 10 | Kutchuk Tchekmedje | 41 0N | 28 58E |
| 25 | Kutin-sin .. | 27 20N | 104 0E |
| 10 | Kutlube .... | 43 15N | 27 35E |
| 25 | Kutsing ..... | 25 24N | 103 45E |
| 23 | Kuttack .... | 20 30N | 85 49E |
| 18 | Kuttenburg .. | 49 55N | 45 19E |
| 9 | Kuttenhart.. | 51 30N | 8 25E |

| MAP | NAME. | LAT. | LONG. |
|---|---|---|---|
| 23 | Kuttinghy ... | 21 42N | 79 53E |
| 14 | Kuttingen ... | 47 24N | 8 3E |
| 13 | Kutuphari... | 36 42N | 21 21E |
| 23 | Kuwa ...... | 23 39N | 88 5E |
| 18 | Kuty........ | 48 12N | 25 10E |
| 25 | Ku-yen ..... | 31 59N | 119 5E |
| 12 | Kazan ...... | 55 55N | 49 10E |
| 10 | Kuzlar ...... | 44 19N | 19 18E |
| 12 | Kuzmodemyansk ..... | 50 19N | 40 45E |
| 12 | Kuzmensk.. | 64 9N | 43 0E |
| 12 | Kvaliosk .... | 52 30N | 48 19E |
| 21 | Kwyhon .... | 2 0s | 40 56E |
| 14 | Kyberg, or Uttiken.... | 41 27N | 8 43E |
| 21 | Kye Budanee . | 28 30N | 69 39E |
| 4 | Kyle, Inn ... | 57 13N | 5 38W |
| 8 | Kyle ....... | 52 34N | 6 7E |
| 5 | Kyle ....... | 52 32N | 6 10W |
| 4 | Kyle ........ | 57 16N | 5 36W |
| 4 | Kyle Sku.... | 58 15N | 4 57W |
| 5 | Kylemore .... | 53 33N | 9 46E |
| 12 | Kymeneyaru | 61 20N | 26 20E |
| 13 | Kyphauta ... | 36 59N | 22 59E |
| 9 | Kyritz ...... | 52 58N | 12 28E |
| 21 | Kyrugurh ... | 21 25N | 80 50E |
| 15 | La Alseda .. | 39 24N | 6 33W |
| 8 | Laaren...... | 52 12N | 6 21E |
| 18 | Laas ........ | 45 42N | 14 29E |
| 15 | La Bana..... | 42 20N | 6 45W |
| 20 | La Bella .... | 40 42N | 15 30E |
| 14 | La Belle Alliance ...... | 50 42N | 4 25E |
| 11 | Labata ...... | 33 53N | 43 18E |
| 21 | Labbiyed.... | 29 35N | 8 5E |
| 9 | Labes ....... | 53 47N | 15 35E |
| 9 | Labiau ...... | 54 52N | 21 5E |
| 2 | Labinskaia .. | 45 17N | 43 30E |
| 12 | Labonari.... | 55 20N | 25 38E |
| 26 | ‡Labrador ... | 55 0N | 62 0W |
| 28 | Labrea...... | 26 50s | 62 50W |
| 16 | Labresse .... | 53 31N | 11 30E |
| 15 | La Carolina . | 38 17N | 3 35W |
| 19 | La Chambre.. | 45 22N | 6 21E |
| 28 | La Costa .... | 28 35s | 67 35W |
| 23 | Lacaracoonda.... | 23 50N | 87 19E |
| 20 | Lacedogna . | 41 5N | 15 27E |
| 14 | Lacenes .... | 46 7N | 7 24E |
| 29 | Lacepede Bay ...... | 36 18s | 139 50E |
| 15 | Lachar ..... | 37 12N | 4 6W |
| 14 | Lachen . ... | 47 12N | 8 51E |
| 29 | Lacipede Is.. | 16 52s | 122 28E |
| 5 | Lackan ..... | 54 38N | 8 3W |
| 16 | Ladbergen . | 52 10N | 7 41E |
| 12 | Ladeino Pol. | 60 42N | 34 22E |
| 11 | Ladik ....... | 37 10N | 29 30E |
| 2, 12 | Ladoga Lake. | 61 0N | 31 20E |
| 2 | Ladoga, N... | 60 0N | 32 13E |
| 22 | Ladrone I... | 17 0N | 145 0E |
| 3 | Ladrun .... | 31 58N | 34 58E |
| 5 | Lady, L..... | 52 10N | 6 22W |
| 5 | Ladyswell .. | 53 6N | 8 24W |
| 15 | La Estrella . | 38 5N | 5 6W |
| 8 | Laenon ..... | 52 6N | 0 0E |
| 7 | Laerne ..... | 51 3N | 3 51E |
| 27 | La Fayette . | 40 29N | 86 57W |
| 15 | La Franca .. | 43 19N | 4 22W |
| 16 | Lafferde .... | 52 15N | 10 15E |
| 15 | La Garrabilla | 38 52N | 6 36W |
| 15 | La Guardia . | 39 44N | 3 32W |
| 15 | La Guardia . | 41 55N | 8 45W |
| 17 | Lagaan ..... | 56 37N | 13 38E |
| 16 | Lage........ | 52 27N | 6 55E |
| 16 | Lage........ | 53 52N | 12 23E |
| 4 | Laggan .... | 55 4N | 4 25W |
| 4 | Laggan O. Kirk...... | 56 55N | 4 28W |
| 4 | Laggan, Loch | 56 57N | 4 33W |
| 19 | Lago Santo . | 44 47N | 12 7E |
| 29 | Lagoon ..... | 33 4s | 134 40E |
| 10 | Lagos ...... | 41 2N | 25 5E |
| 15 | Lagos ...... | 37 10N | 8 37W |
| 10 | Lagos, Gulf of ........ | 41 55N | 25 55E |
| 18 | Lagosta Isle | 42 45N | 16 55E |
| 29 | Lagrandiere Isle ...... | 8 55s | 150 55E |
| 29 | Lagrange B. | 18 43s | 122 3E |
| 20 | Lago Negro | 40 4N | 15 49E |
| 10 | Lags Fd..... | 70 40N | 26 30E |
| 13 | Lagudia, Isles....... | 39 25N | 19 55E |
| 28 | La Hacha .. | 11 50N | 82 50W |
| 29 | La Haye, Cape ..... | 9 20N | 150 15W |
| 15 | La Hoz ..... | 43 11N | 3 54W |
| 23 | Lahar ...... | 26 15N | 78 50E |
| 11 | Lahijan ..... | 36 45N | 45 52E |
| 9 | Lahna ..... | 53 28N | 20 28E |
| 23, 22 | Lahore ... | 31 25N | 74 19E |
| 21 | Lahou ..... | 5 5N | 4 35W |
| 29 | Lahou Shoal | 17 30s | 152 9E |
| 17 | Lahr....... | 48 19N | 7 54W |
| 2 | Laichev..... | 55 35N | 49 50E |
| 29 | Laidley Pond...... | 32 24s | 142 0E |
| 19 | Lainate..... | 45 36N | 9 4E |
| 4 | Lairg ...... | 58 3N | 4 24W |
| 22 | Laitcheou .. | 37 5N | 119 54E |
| 6 | Laivaidac .. | 44 15N | 0 23E |
| 20 | Lajella...... | 40 58N | 15 23E |
| 13 | Lakanarda . | 36 49N | 21 49E |
| 5 | Lake Allen . | 54 5N | 8 0W |

| MAP | NAME. | LAT. | LONG. |
|---|---|---|---|
| 12 | Lake B. Kounto ... | 65 10N | 30 25E |
| 17 | Lake Malar . | 59 50N | 17 20W |
| 11 | Lakena...... | 37 11N | 28 12E |
| 28 | La Laguna.. | 5 30s | 75 30W |
| 15 | La Lancha.. | 38 17N | 5 2W |
| 23 | Lalita Patun. | 27 46N | 85 18E |
| 13 | Lalla ....... | 37 47N | 21 50E |
| 13 | Lalla, Moun | 37 49N | 21 49E |
| 13 | Lalesa ...... | 38 4N | 21 54E |
| 2 | Lalsk ....... | 60 40N | 47 40W |
| 21 | Lamagango.. | 27 50N | 87 10E |
| 15 | La Mallona . | 41 38N | 2 41W |
| 15 | ‡La Manche. | 38 50N | 3 30W |
| 14 | La Maison Monsieur . | 47 9N | 0 50E |
| 15 | La Mina .... | 38 28N | 4 48W |
| 15 | La Mota..... | 41 30N | 5 11W |
| 15 | Lamrozzo.. | 3[illegible] 8N | 8 18W |
| 15 | Lamas...... | 42 46N | 7 5W |
| 15 | Lamas...... | 41 33N | 7 22W |
| 6 | Lamcade.... | 48 30N | 2 32E |
| 5 | Lambay Isle | 53 30N | 6 1W |
| 28 | Lambayeque | 6 44s | 80 10W |
| 29 | Lambert, Cape...... | 21 32s | 116 20E |
| 6 | Lambese.... | 43 40N | 5 20E |
| 13 | Lambro .... | 36 49N | 21 46E |
| 15 | Lamego .... | 41 13N | 7 46W |
| 4 | Lamington.. | 55 34N | 3 37W |
| 23 | Lamjum .... | 28 25N | 84 0E |
| 4 | Lammer Moor Hills | 55 54N | 2 40W |
| 21 | Lamoo Isle.. | 2 17s | 40 45E |
| 29 | Lamoran.... | 10 45N | 120 40E |
| 21 | Lampedusa . | 35 55N | 12 59E |
| 3 | Lampeter .. | 52 8N | 4 4W |
| 15 | Lanabes .... | 42 57N | 4 34W |
| 4 | Lanark ..... | 55 48N | 3 42W |
| 15 | La Nava.... | 41 19N | 4 58W |
| 27 | Lancaster .. | 40 5N | 76 25W |
| 3 | Lancaster .. | 54 3N | 2 46W |
| 27 | Lancaster .. | 44 25N | 71 35W |
| 19 | Lanciano.... | 42 17N | 14 23E |
| 18 | Lancut ..... | 50 7N | 22 0E |
| 17 | Landau...... | 49 11N | 8 0E |
| 18 | Landeck.... | 47 19N | 10 40E |
| 7 | Landen...... | 50 46N | 5 11E |
| 17 | Landenbergh | 49 28N | 8 38E |
| 4 | Lander ..... | 54 41N | 2 48W |
| 6 | Landernau . | 48 32N | 4 11W |
| 14 | Landeron.... | 47 5N | 7 4E |
| 6 | Landrecy.... | 50 8N | 3 38E |
| 10 | Landriano .. | 45 20N | 9 16E |
| 3 | Land's End . | 50 4N | 5 45W |
| 9 | Landsberg .. | 54 18N | 20 29E |
| 9 | Landsberg .. | 52 44N | 15 14E |
| 18 | Landsburg.. | 46 45N | 15 14E |
| 9 | Landsburgh | 51 30N | 12 12E |
| 9 | Landsburgh. | 52 35N | 13 47E |
| 9 | Landshut ... | 50 44N | 16 44E |
| 17 | Landshut ... | 48 29N | 12 5E |
| 17 | Landstuhl .. | 49 26N | 7 34E |
| 3 | Lane End... | 52 59N | 2 5W |
| 29 | Laneelin Isle | 31 8s | 115 24E |
| 15 | Laneiro .... | 40 18N | 7 35W |
| 16 | Laneuburgh. | 53 26N | 10 35E |
| 5 | Lanesboro .. | 53 40N | 7 52W |
| 17 | Lang Field.. | 02 0N | 7 35E |
| 13 | Langadho.... | 37 42N | 22 7E |
| 14 | Langama a.. | 57 10N | 16 20E |
| 6 | Langeac .... | 45 6N | 3 33E |
| 17 | Langefeld... | 0 33N | 12 24E |
| 9 | Langelcalza. | 51 9N | 10 37E |
| 7 | Langemark .. | 50 56N | 2 55E |
| 17 | Langen ..... | 50 0N | 8 38E |
| 10 | Langensala.. | 51 9N | 10 38E |
| 14 | Langenthal .. | 47 13N | 7 48E |
| 6 | Langentiere | 44 33N | 4 22E |
| 16 | Langerong .. | 53 45N | 7 38E |
| 3 | Langharne.. | 51 47N | 4 29E |
| 17 | Langholt.... | 53 7N | 7 41E |
| 22 | Lang-koan .. | 35 50N | 128 7E |
| 14 | Langnau... | 47 33N | 8 19E |
| 14 | Languau.... | 46 57N | 7 46E |
| 6 | Langogne.. . | 44 44N | 3 54E |
| 6 | Langon ..... | 44 35N | 0 13W |
| 6 | Langres .... | 47 50N | 5 25E |
| 4 | Langshaw... | 55 3N | 3 10W |
| 4 | Langside.... | 57 31N | 2 0W |
| 2 | Languedoc Canal...... | 43 18N | 2 30E |
| 6 | ‡Languedoe | 43 55N | 3 55E |
| 4 | Langwall Water .... | 58 14N | 3 40W |
| 8 | Langwear .. | 52 58N | 5 43E |
| 14 | Langweis... | 46 49N | 0 41E |
| 15 | Lanjaron .... | 37 0N | 3 35W |
| 23 | Lanjee....... | 21 30N | 80 29E |
| 25 | Lan-kutou... | 27 20N | 101 13E |
| 23 | Lanlum ..... | 21 10N | 85 5E |
| 17 | Lann ....... | 51 21N | 6 39E |
| 6 | Lannion..... | 48 44N | 3 27W |
| 28 | La Naira.... | 28 50s | 63 58W |
| 6 | Lans ....... | 50 28N | 2 50E |
| 29 | Lansdown... | 31 15s | 118 20E |
| 19 | Lansle Bourg | 45 18N | 6 50E |
| 15 | Lanteyra.... | 37 14N | 3 14W |
| 7 | Lantremange .... | 50 44N | 5 19E |
| 20 | Lanusei ..... | 39 58N | 9 32E |
| 6 | Laon ....... | 49 36N | 3 37E |
| 22 | ‡Laos....... | 19 0N | 103 0E |
| 15 | La Palma... | 37 24N | 6 28W |
| 15 | La Parra ... | 39 52N | 2 11W |
| 15 | La Parra ... | 38 27N | 6 30W |
| 28 | La Paz, R... | 16 20s | 68 30W |
| 28 | La Piedra... | 7 32N | 65 5W |

| MAP | NAME. | LAT. | LONG. |
|---|---|---|---|
| 28 | La Plata.... | 30 0N | 75 25W |
| 28 | ‡La Plata .. | 30 0s | 65 0W |
| 10 | Lapeich .... | 42 20N | 21 20E |
| 11 | Lapitho .... | 35 15N | 33 7E |
| 13 | Lapino Is. .. | 25 9N | 25 17E |
| 2 | ‡Lapland.... | 68 0N | 33 0E |
| 18 | Lapos....... | 47 2-N | 23 41E |
| 15 | La Puel Is.. | 43 22N | 2 27W |
| 12 | ‡Lappmark.. | 68 40N | 26 0E |
| 12 | Lappu ...... | 61 0N | 23 20E |
| 9 | Laptau...... | 54 53N | 20 3W |
| 28 | La Quilea... | 21 59s | 65 0W |
| 15 | La Roca .... | 39 1N | 6 35W |
| 15 | La Roda.... | 37 12N | 4 59W |
| 15 | La Roda .... | 39 15N | 2 11W |
| 29 | Larcom Mt.. | 23 54s | 151 0E |
| 15 | Lardoza .... | 39 59N | 7 20W |
| 15 | Laredo ..... | 43 25N | 3 14W |
| 28 | Lares....... | 12 57s | 72 0W |
| 5 | Larganboy.. | 54 20N | 8 12W |
| 4 | Largo ...... | 56 23N | 2 58W |
| 4 | Largs....... | 55 49N | 4 57W |
| 21 | Lari ........ | 14 29N | 12 0E |
| 19 | Lari ........ | 43 35N | 10 34E |
| 28 | Laribay..... | 17 0s | 67 30W |
| 11 | Lark....... | 40 40N | 36 30E |
| 15 | Lario ....... | 43 16N | 8 20W |
| 20 | Larino...... | 41 49N | 14 52E |
| 10 | Larissa ..... | 39 37N | 22 30E |
| 5 | Larne....... | 54 51N | 5 52W |
| 5 | Larne, L.... | 54 48N | 5 48W |
| 11 | Larnica..... | 34 56N | 33 37E |
| 17 | Lardio...... | 67 33N | 22 39E |
| 19 | Laroche .... | 46 5N | 6 20E |
| 15 | Larres...... | 42 33N | 0 45W |
| 29 | Larry, C.... | 19 56s | 119 18E |
| 16 | Larwald .... | 52 35N | 6 41E |
| 13 | Larymes.... | 38 31N | 25 17E |
| 20 | La Sala ...... | 40 24N | 15 34E |
| 14 | La Sauge .... | 46 59N | 7 3E |
| 19 | La Sitie ..... | 45 39N | 6 26E |
| 15 | La Serena .. | 38 48N | 5 48W |
| 20 | La Storta Lario...... | 41 54N | 12 15E |
| 15 | Las Cellas... | 41 57N | 0 0W |
| 9 | Lasdehnen .. | 54 58N | 22 32E |
| 29 | Lasesic Is... | 10 35s | 150 50E |
| 18 | Laso ........ | 46 4N | 13 51E |
| 13 | Lastova ..... | 21 44N | 22 54E |
| 10 | Lastra ...... | 43 46N | 10 5E |
| 16 | Lastrup...... | 52 47N | 7 49E |
| 2 | Lasma ...... | 42 15N | 18 49E |
| 28 | La Torre.... | 28 28s | 62 20W |
| 11 | Latakia or Ladkeyah . | 35 28N | 35 52E |
| 19 | Laterina.... | 43 35N | 111 10E |
| 3 | Latham .... | 70 45s | 39 54E |
| 3 | Latheron ... | 58 18N | 3 20W |
| 19 | Latisana.... | 45 45N | 12 0E |
| 28 | Latacha .... | 14 50N | 72 58W |
| 19 | Lattaja ...... | 42 57N | 11 2E |
| 14 | Latterbach .. | 46 39N | 7 33E |
| 17 | Lau......... | 57 19N | 18 45E |
| 17 | Lauch ...... | 51 4N | 11 39E |
| 14 | Lauchingen . | 47 38N | 8 20E |
| 17 | Lauda ...... | 49 33N | 9 42E |
| 13 | Laudia ...... | 38 28N | 22 53E |
| 9 | Lauenburgh. | 54 33N | 17 51E |
| 14 | Lauerz....... | 47 3N | 8 34E |
| 17 | Laufdorf... | 50 25N | 9 38E |
| 14 | Laute fingen. | 47 24N | 7 51E |
| 18 | Laufen...... | 46 22N | 14 50E |
| 18 | Laufen ..... | 47 57N | 12 57E |
| 14 | Laufen...... | 47 25N | 7 30E |
| 14 | Lauffenburg. | 47 32N | 8 3E |
| 16 | Lauferbach.. | 50 40N | 9 22E |
| 18 | Laun ....... | 50 20N | 13 50E |
| 3 | Launceston . | 50 38N | 4 23W |
| 14 | Laupen ..... | 46 55N | 7 14E |
| 17 | Lauringen .. | 50 10N | 10 21E |
| 28 | Laurinbudo.. | 15 15s | 48 55W |
| 2, 14 | Lausanne . | 46 32N | 6 38E |
| 14 | Lausanne, Lake of ... | 46 27N | 6 30E |
| 18 | Laustua..... | 42 13N | 18 57E |
| 22 | Lau-tchou ... | 36 5N | 103 40E |
| 0 | Lautenburg . | 53 14N | 19 48E |
| 16 | Lauter, R... | 49 6N | 7 50E |
| 17 | Lauterburg.. | 48 57N | 8 13E |
| 14 | Lauterbrunen ....... | 46 35N | 7 53E |
| 6 | Lautenburg | 49 2N | 8 9E |
| 14 | Lauwenen .. | 46 25N | 7 20E |
| 6 | Laval ....... | 48 5N | 0 44W |
| 6 | La Valette .. | 45 31N | 0 22E |
| 15 | Lavaos ...... | 40 5N | 8 52E |
| 6 | Lavaur...... | 43 44N | 1 53E |
| 14 | Laven ...... | 46 47N | 10 8E |
| 14 | Lavertezzo | 46 16N | 8 44E |
| 14 | Laverco ..... | 46 20N | 8 52E |
| 15 | Lavre ...... | 38 51N | 8 8W |
| 20 | Lavello ..... | 41 9N | 15 52E |
| 29 | Lawa ....... | 0 30N | 111 20E |
| 4 | Lawers, Ben | 56 33N | 4 15W |
| 4 | Lawrence K.. | 56 51N | 2 30W |
| 27 | Lawrenceville ...... | 33 20N | 80 10W |
| 4 | Laxford, Loch | 58 23N | 5 0W |
| 22 | Lay ........ | 21 9N | 99 5E |
| 2 | Laybach .... | 46 4N | 14 30E |
| 15 | La Yunta ... | 40 59N | 1 36W |
| 19 | Lazise ...... | 45 32N | 10 45E |
| 28 | Lados Patos.. | 31 0s | 51 15W |
| 3 | Lea, R...... | 51 48N | 0 5E |
| 4 | Lead Hills... | 55 24N | 3 49W |
| 3 | Leamington Pr. ....... | 52 2N | 1 31E |

| MAP | NAME. | LAT. | LONG. |
|---|---|---|---|
| 25 | Leang-chan.. | 30 55N | 108 4E |
| 25 | Leang long.. | 34 0N | 106 20E |
| 26 | Leang Yang. | 39 46N | 116 10E |
| 4 | Lear........ | 20 0N | 42 0E |
| 22 | Leat Isle.... | 2 50s | 106 50E |
| 3 | Leatherhead. | 51 10N | 0 19W |
| 7 | Lean....... | 50 50N | 5 6E |
| 9 | Leba....... | 54 45N | 17 42E |
| 9 | Leba, Lake.. | 54 43N | 17 33E |
| 9 | Lebach.. ... | 49 24N | 6 54E |
| 27 | Lebanon.... | 37 3N | 85 25W |
| 21 | Lebilah .... | 32 35N | 14 17E |
| 12 | Lebedian ... | 53 5N | 39 7E |
| 2 | Lebedine ... | 50 33N | 34 50W |
| 12 | Lebiag k.... | 61 25N | 55 50E |
| 12 | Lebiajinsk .. | 49 25N | 51 50E |
| 3 | Lebotswood . | 52 34N | 2 43W |
| 14 | Le Brevine.. | 47 58N | 6 36E |
| 14 | Le Cachot .. | 47 0N | 6 40E |
| 5 | Lecavra .... | 53 28N | 9 23W |
| 20 | Lecce ...... | 40 22N | 18 11E |
| 19 | Lecco....... | 45 52N | 9 25E |
| 14 | Le Gnaux de Fonds .... | 47 7N | 6 49E |
| 13 | Lechena.... | 37 57N | 21 15E |
| 17 | Lechtrup ... | 52 29N | 7 46E |
| 6 | Lectoure.... | 43 56N | 0 40E |
| 3 | Ledbury.... | 52 2N | 2 23W |
| 7 | Lede.. ..... | 50 58N | 3 58E |
| 15 | Ledesma.... | 41 21N | 5 58W |
| 28 | Ledesma.... | 3 40s | 63 15W |
| 23 | Ledramnee.. | 23 54N | 70 41E |
| 5 | Lee, R. .... | 51 52N | 8 40W |
| 27 | Leech Lake. | 47 10N | 95 38W |
| 3 | Leeds ...... | 53 48N | 1 36W |
| 4 | Leeds....... | 57 36N | 2 3W |
| 7 | Leeldale .... | 50 52N | 4 36E |
| 8 | Leeg Haalen | 52 54N | 6 55E |
| 3 | Leek........ | 53 7N | 2 2E |
| 7 | Leembeck .. | 51 5N | 5 20E |
| 8 | Leende .... | 51 21N | 5 32E |
| 10 | Leer........ | 53 14N | 7 30E |
| 8 | Leerdam.... | 51 53N | 5 8E |
| 16 | Leerbave... | 53 31N | 7 50E |
| 16 | Leese ...... | 52 20N | 9 9E |
| 27 | Leesburg ... | 32 0N | 84 15W |
| 5 | Leestone Point .... | 54 3N | 5 58W |
| 8 | Leeuward n | 53 13N | 5 48E |
| 29 | Leeuwin, C. | 34 24s | 115 28E |
| 13 | Lefka ...... | 38 18N | 23 16E |
| 11 | Lelke ...... | 40 12N | 30 59E |
| 10 | Legatch .... | 46 5N | 27 10E |
| 29 | Legendre Isle ...... | 20 27s | 116 56E |
| 2, 19 | Leghorn .. | 43 33N | 10 10E |
| 19 | Legnago.... | 45 11N | 11 22E |
| 19 | Legnano... | 45 36N | 8 54E |
| 17 | Lebberg .... | 49 21N | 10 33E |
| 17 | Lehe ...... | 53 34N | 8 37E |
| 23 | Leia........ | 31 12N | 70 50E |
| 3 | Leicester. .. | 52 39N | 1 4W |
| 9 | Leichtenau.. | 51 41N | 8 51E |
| 3 | Leigh ....... | 53 30N | 21 30W |
| 5 | Leighlin Bridge.... | 52 44N | 7 1W |
| 3 | Leighton Buzzard .. | 51 54N | 0 38W |
| 2 | Leignitz .... | 51 10N | 10 10E |
| 10 | Leikei...... | 45 16N | 25 14E |
| 16 | ‡Leine...... | 51 55N | 9 50E |
| 17 | Leinroden .. | 48 53N | 10 0E |
| 3 | Leintwardine ...... | 52 22N | 2 50E |
| 17, 2 | Leipzig... | 51 21N | 12 24E |
| 2 | Leira....... | 39 40N | 8 40W |
| 14 | Leisigen.... | 46 39N | 7 43E |
| 9 | Leissenau .. | 53 28N | 19 10E |
| 4 | Leith ....... | 55 58N | 3 11W |
| 18 | Leitmeritz .. | 50 30N | 14 5E |
| 2 | Leitnitskoi.. | 46 0N | 41 0E |
| 5 | Leitrim...... | 54 0N | 8 2W |
| 5 | Leixlip ..... | 53 22N | 0 30W |
| 7 | Leke ...... | 51 7N | 2 51E |
| 18 | Lelesz...... | 48 23N | 22 3E |
| 14 | Le Locle.... | 47 4N | 6 44E |
| 14 | Le Major.... | 46 14N | 7 35E |
| 6 | Lemans .... | 48 1N | 0 19E |
| 6 | Lemlège .. | 43 30N | 0 8W |
| 18 | Lemberg ... | 46 11N | 15 30E |
| 18 | Lemberg.... | 49 48N | 21 5E |
| 28 | Leme....... | 19 58s | 44 43W |
| 11 | Lemlum .... | 31 40N | 41 58E |
| 18 | Lemes...... | 48 47N | 21 9E |
| 8 | Lemmer .... | 52 50N | 5 43E |
| 10 | Lemnos, I... | 39 55N | 25 15E |
| 2 | Lemvig..... | 56 33N | 8 19E |
| 22 | Lena, R ... | 50 0N | 103 30E |
| 4 | Lennumore | 55 37N | 5 40W |
| 12 | Lenlovska .. | 61 1N | 50 20E |
| 7 | Lenche .... | 50 32N | 5 21E |
| 19 | Lendinara .. | 45 6N | 11 39E |
| 18 | Lendorf .... | 47 25N | 13 45E |
| 12 | Lendua ..... | 64 15N | 29 54E |
| 16 | Lengerich .. | 52 12N | 7 48E |
| 25 | Lenglong Cas. ...... | 27 41N | 91 4E |
| 14 | Lenguan.... | 47 11N | 7 23E |
| 9 | Lengrich.... | 52 12N | 7 50E |
| 13 | Leuini ...... | 37 10N | 22 54E |
| 14 | Lenk ...... | 46 27N | 7 26E |
| 17 | Lenne, R.... | 51 13N | 7 50E |
| 17 | Lennep ..... | 51 13N | 7 29E |
| 29 | Lennox Hd.. | 28 40s | 153 42E |
| 7 | [illegible]........ | 0 4N | 5 23E |
| 7 | Lens........ | 50 34N | 3 53E |

| MAP | NAME. | LAT. | LONG. |
|---|---|---|---|
| 12 | Lensk | 61 50N | 48 58E |
| 8 | Lent | 1 53N | 5 51E |
| 20 | Lentini | 37 19N | 14 59E |
| 4 | Lentrathan | 56 41N | 3 10W |
| 17 | Lentzen | 53 5N | 11 26E |
| 14 | Lenz | 46 42N | 9 32E |
| 14 | Lenzburg | 47 23N | 8 10E |
| 20 | Lenze | 37 25N | 15 4E |
| 9 | Lenzen | 53 7N | 11 31E |
| 18 | Leoben | 47 23N | 15 6E |
| 9 | Leobschutz | 50 10N | 17 53E |
| 3 | Leominster | 52 13N | 2 43W |
| 2 | Leon | 42 29N | 5 29W |
| 26 | Leon | 12 32N | 87 10W |
| 26 | Leon, Lake | 12 45N | 86 45W |
| 15 | ‡Leon | 42 12N | 5 25W |
| 6 | Léon(Landes) | 43 56N | 1 15W |
| 20 | Leonardo | 40 39N | 14 51E |
| 20 | Leone, M. | 42 34N | 8 28E |
| 19 | Leonessa | 42 38N | 13 9E |
| 12 | Leontievo | 58 55N | 36 5E |
| 18 | Leopoldstadt | 48 25N | 17 46E |
| 13 | Lepanto | 38 24N | 21 54E |
| 13 | Lepanto, Gulf of | 38 10N | 22 30E |
| 23 | Lepeinga | 21 50N | 83 58E |
| 13 | Leperou | 38 42N | 21 24E |
| 14 | Le Pont | 47 0N | 6 45E |
| 14 | Le Pont | 46 40N | 6 11E |
| 13 | Lepsina | 38 4N | 23 34E |
| 7 | Leray | 50 33N | 5 48E |
| 7 | L ibeerk | 50 47N | 4 7E |
| 15 | Lerida | 41 35N | 0 35E |
| 15 | Lerma | 42 0N | 3 35W |
| 7 | Leroux | 50 24N | 4 38E |
| 8 | Lerte | 52 29N | 6 11E |
| 17 | Lerup | 52 56N | 7 41E |
| 4 | Lerwick | 60 10N | 1 18W |
| 14 | Les Bolles | 47 52N | 6 39E |
| 14 | Le Sagne | 47 2N | 6 47E |
| 25 | Le-Sian Ki-ang | 22 10N | 102 58E |
| 20 | Lesina | 41 53N | 15 23E |
| 20 | Lesina, Lake | 41 53N | 15 25E |
| 16 | Leskovatz | 43 13N | 25 40E |
| 4 | Lesmore | 57 22N | 2 55W |
| 6 | Lesneven | 48 35N | 4 19W |
| 25 | Leson I. | 24 30N | 120 35E |
| 10 | Lespet | 45 13N | 25 45E |
| 7 | Lesse, R. | 50 10N | 5 0E |
| 18 | Lessina | 43 10N | 16 30E |
| 7 | Lessinghe | 51 12N | 2 52E |
| 14 | Lessue | 46 31N | 7 4E |
| 15 | Lestedo | 42 43N | 8 13W |
| 2 | Lethbridge Bay | 11 18s | 134 26E |
| 4 | Lethnox | 56 48N | 2 44W |
| 20 | Le Treghe | 40 42N | 17 13E |
| 17 | Letue | 51 56N | 7 10E |
| 4 | Letterew | 57 43N | 5 23W |
| 5 | Letterkenny | 54 59N | 7 40W |
| 4 | Lettermore | 58 22N | 4 33W |
| 15 | Letur | 38 26N | 2 14W |
| 4 | Leuchars | 56 23N | 2 53W |
| 17 | Leugalt | 50 10N | 11 35E |
| 7 | Leugnies | 50 14N | 4 12E |
| 14 | Leuk | 46 20N | 7 37E |
| 17 | Leutenberg | 50 33N | 11 25E |
| 14 | Leutmerken | 47 33N | 9 4E |
| 18 | Leutschau | 49 0N | 20 31E |
| 8 | Leuvrenum | 52 18N | 5 43E |
| 2, 8 | Leuwarden | 53 13N | 5 48E |
| 7 | Lenze | 50 36N | 3 37E |
| 7 | Lenze | 50 34N | 4 51E |
| 12 | Leva | 46 20N | 28 30E |
| 19 | Levano | 44 12N | 9 40E |
| 20 | Levanso I. | 38 3N | 12 20E |
| 2 | Levant | 34 55N | 32 0E |
| 4 | Leven, Loch | 56 41N | 5 5W |
| 29 | LevequeCape | 16 15s | 123 5E |
| 3 | Leverton | 53 2N | 0 6E |
| 13 | Levesu | 36 34N | 22 58E |
| 8 | Levila | 11 15s | 40 2E |
| 11 | Levita | 37 0N | 26 28E |
| 12 | Levshina | 58 10N | 56 20E |
| 3 | Lewes | 50 52N | 0 2E |
| 4 | Lewis, Butt of | 58 30N | 6 14W |
| 4 | Lewis, Isle | 8 0N | 6 45W |
| 11 | Lewistown | 40 30N | 90 1W |
| 14 | Lexenil | 47 56N | 6 22E |
| 6 | Lexeuil | 47 56N | 6 22E |
| 27 | Lexington | 37 33N | 79 20W |
| 27 | Lexington | 38 0N | 84 28W |
| 3 | Leyburn | 54 19N | 1 52W |
| 8 | Leynen, R. | 52 10N | 4 29E |
| 16 | Leye | 53 0N | 7 21E |
| 4 | Leyhills | 57 37N | 3 39W |
| 22 | Leyte Isle | 11 0N | 124 30E |
| 18 | Lezaysk | 50 14N | 22 22E |
| 15 | Lezuza | 39 0N | 2 27W |
| 22 | Lhassa | 29 39N | 91 55E |
| 25 | Li | 34 5N | 104 59E |
| 22 | Liagbuv Isle | 73 40N | 141 0E |
| 25 | Li ng-tchou | 38 2N | 102 25E |
| 18 | Libanfalva | 40 45N | 25 0E |
| 10 | Libanova | 40 30N | 22 19E |
| 12 | Libau | 56 35N | 20 53E |
| 18 | Libenitz | 50 7N | 13 16E |
| 7 | Liberchies | 50 32N | 4 25E |
| 21 | ‡Liberia | 6 30N | 10 30W |
| 28 | Liberte Port | 19 40N | 71 50W |
| 15 | Liberwolkowitz | 51 17N | 12 27E |
| 27 | Liberty | 30 12N | 94 25W |
| 27 | Liberty | 31 12N | 61 0W |
| 16 | Libiada | 40 35N | 23 46E |

| MAP | NAME. | LAT. | LONG. |
|---|---|---|---|
| 7 | Libinbas | 49 59N | 5 16E |
| 6 | Libourne | 44 59N | 0 13W |
| 21 | Libyan Desert | 25 0N | 25 0E |
| 17 | Lich | 50 30N | 8 45E |
| 3 | Lichfield | 52 41N | 1 50W |
| 25 | Li-choui | 31 40N | 119 0E |
| 7 | Lichtaert | 51 13N | 4 56E |
| 17 | Lichtenau | 51 12N | 9 49E |
| 17 | Lichtenfels | 50 7N | 11 5E |
| 14 | ‡Lichtenstein | 47 9N | 9 33E |
| 14 | Lichtensteg | 47 19N | 9 4E |
| 8 | Lichtenvoorde | 51 0N | 6 33E |
| 7 | Lichtervelde | 51 7N | 3 8E |
| 20 | Licodia | 37 11N | 14 37E |
| 20 | Licosa Rt. | 40 10N | 14 54E |
| 25 | Li-co-y | 34 30N | 117 20E |
| 2 | Lida | 54 0N | 25 5E |
| 14 | Lides | 46 2N | 7 12E |
| 13 | Lidoriki | 38 41N | 22 23E |
| 9 | Liebenwalde | 52 55N | 13 31E |
| 9 | Lieberose | 51 1N | 14 20E |
| 9 | Liebstadt | 54 0N | 20 8E |
| 25 | Lie-chun | 38 40N | 120 40E |
| 4 | Liedale | 57 13N | 7 16W |
| 7 | Liege | 50 39N | 5 37E |
| 7 | ‡Liege | 50 27N | 5 30E |
| 7 | Liege and Treves C. | 50 8N | 5 58E |
| 9 | Liegnitz | 51 11N | 16 9E |
| 8 | Liempa | 51 34N | 5 22E |
| 25 | Lien | 24 53N | 112 19E |
| 22 | Lien-chew | 21 47N | 109 22E |
| 25 | Lien-ping | 24 26N | 114 20E |
| 25 | Lien-tchou | 21 45N | 109 21E |
| 7 | Lier | 51 8N | 4 3[illegible]E |
| 7 | Lierneux | 50 22N | 5 47E |
| 7 | Lierne, R. | 50 23N | 5 40E |
| 14 | Liesberg | 47 25N | 7 25E |
| 14 | Liestal | 47 29N | 8 44E |
| 15 | Lietor | 38 39N | 1 59W |
| 9 | Lietzen | 47 32N | 14 19E |
| 14 | Lieu, Le | 46 39N | 0 15E |
| 25 | Lieu-kiang | 24 40N | 108 30E |
| 25 | Lieu-tchou | 24 22N | 109 30E |
| 8 | Lieveren | 53 7N | 6 27E |
| 5 | Lifford | 54 51N | 7 30W |
| 5 | Liffoy, R. | 53 12N | 6 48W |
| 3 | Lifton | 50 38N | 4 19W |
| 7 | Ligny | 50 31N | 4 37E |
| 6 | Ligny | 48 40N | 5 21E |
| 12 | Ligov | 51 42N | 35 40E |
| 29 | Liguanea Is. | 34 52s | 135 35E |
| 22, 25 | Likang | 26 43N | 100 35E |
| 13 | Likonrio | 37 35N | 23 4E |
| 10 | Likaveni | 47 46N | 26 41E |
| 25 | Lilbin | 27 40N | 113 20E |
| 6 | Lillebonne | 49 35N | 0 28E |
| 10 | Lill Herdal | 61 50N | 14 4E |
| 6 | Lillers | 50 34N | 2 28E |
| 28 | Lima | 11 3s | 51 0W |
| 28 | Lima (City) | 12 0s | 77 0W |
| 28 | Limacapa | 11 38N | 120 10E |
| 7 | Limale | 50 42N | 4 36E |
| 20 | Limato. T. | 39 1N | 16 15E |
| 5 | Limavady, N.T. | 55 2N | 6 58W |
| 23 | Limbabarya | 24 55N | 88 41E |
| 15 | Limbreros | 37 27N | 1 56W |
| 16 | Limburgh | 51 21N | 7 39E |
| 7 | Limburg | 50 44N | 5 57E |
| 7 | ‡Limburgh | 51 5N | 5 35E |
| 5 | Limerick | 52 40N | 8 35W |
| 11 | Limesol | 34 38N | 32 59E |
| 6 | Limeville | 48 36N | 6 28E |
| 8 | Limmen | 52 34N | 4 40E |
| 29 | Limmen's Bight | 14 50s | 135 55E |
| 6 | Limoges | 45 50N | 1 19E |
| 6 | Limoux | 43 6N | 2 14E |
| 6 | ‡Limousin | 45 40N | 1 30E |
| 28 | Limpeza | 5 46s | 40 15W |
| 2 | Linau | 98 10N | 125 10E |
| 15 | Linares | 38 4N | 3 35W |
| 15 | Linares | 40 24N | 0 32W |
| 19 | Linaro, Cape | 42 1N | 11 41E |
| 25 | Lio-chan | 35 50N | 113 0E |
| 25 | Lin-chan-nei | 35 50N | 120 39E |
| 7 | Linchout | 50 58N | 5 9E |
| 25 | Lin-choui | 30 26N | 106 55E |
| 3 | Lincoln | 53 14N | 0 30W |
| 29 | Lincoln, Pt. | 34 35s | 136 0E |
| 17 | Liedau | 47 33N | 0 41E |
| 27 | Linden | 32 33N | 87 45W |
| 17 | Linden | 49 1N | 12 53E |
| 16 | Lindon | 49 33N | 10 45E |
| 3 | Lindfield | 51 2N | 0 4E |
| 8 | Lindi | 10 15s | 39 37E |
| 11 | Lindo | 30 7N | 28 0E |
| 29 | Lindsay, Mt. | 28 20s | 152 50E |
| 12 | Lindula | 66 19N | 25 24E |
| 25 | Ling | 38 5N | 105 44E |
| 22 | Lingayen C. | 16 20N | 120 0E |
| 16 | Ling-chan | 22 23N | 109 18E |
| 8 | Linge, R. | 51 55N | 5 36E |
| 17 | ‡Lingen | 52 30N | 7 25E |
| 17 | Lingen | 52 30N | 7 17E |
| 17 | Lingenfeld | 49 13N | 8 18E |
| 25 | Ling Gan | 23 40N | 103 3E |
| 25 | Lingtan | 35 23N | 103 40E |
| 25 | Ling-tchou-pou | 38 58N | 100 30E |
| 10 | Linguetta, Cape | 46 25N | 19 16E |

| MAP | NAME. | LAT. | LONG. |
|---|---|---|---|
| 25 | Lin-kao | 19 55N | 109 30E |
| 25 | Lin-kiang | 24 0N | 115 20E |
| 7 | Linkenbeel | 50 47N | 4 20E |
| 2 | Linköping | 58 21N | 16 0E |
| 4 | Linlithgow | 55 59N | 3 38W |
| 11 | Linna | 35 5N | 32 47E |
| 8 | Linne | 51 12N | 5 58E |
| 15 | Linnola | 41 39N | 0 45E |
| 2 | Linsall | 62 10N | 14 10E |
| 10 | Linsburgh | 52 35N | 9 17E |
| 5 | Linsfort | 55 10N | 7 31W |
| 25 | Lin-tching | 36 55N | 116 2E |
| 7 | Linter, R. | 49 48N | 6 18E |
| 7 | Lintgen | 40 43N | 6 9E |
| 14 | Linth, Castle | 47 10N | 8 5E |
| 3 | Linton | 52 5N | 0 18E |
| 4 | Linton | 55 46N | 3 23W |
| 18 | Lintz | 48 17N | 14 18E |
| 17 | Lintz | 50 36N | 7 13E |
| 4 | Linnhe Loch | 56 40N | 5 25W |
| 17 | Linz | 47 53N | 9 12E |
| 14 | Linzer Sp. | 46 53N | 10 3E |
| 2, 20 | Lipari Islands | 38 50N | 14 40E |
| 20 | Lipari | 38 26N | 15 0E |
| 2 | Lipetsk | 52 50N | 39 40E |
| 12 | Lipna | 55 54N | 39 19E |
| 25 | Lipo | 25 21N | 107 59E |
| 10 | Liponast | 45 3N | 26 8E |
| 18 | Lipovatz | 45 3N | 19 10E |
| 18 | Lippa | 46 5N | 21 47E |
| 16 | Lippe, R. | 51 45N | 7 12E |
| 16 | ‡Lippe Detmold | 52 0N | 6 55E |
| 16 | ‡Lippe Schaumburgh | 52 23N | 6 55E |
| 8 | Lippenhuine | 53 2N | 6 5E |
| 9 | Lippinken | 53 15N | 18 42E |
| 16 | Lippsprug | 51 46N | 8 51E |
| 16 | Lippstadt | 51 40N | 8 19E |
| 10 | Liptchany | 48 20N | 26 50E |
| 29 | Liptrap, Cape | 38 46s | 145 50E |
| 18 | Lipuwka | 49 20N | 16 35E |
| 6 | Liquel | 47 5N | 0 54E |
| 15 | Liria | 39 39N | 0 40W |
| 2, 15 | Lisbon | 38 44N | 9 6W |
| 5 | Liscanol | 52 15N | 8 46W |
| 5 | Liscanor Bay | 52 56N | 9 25W |
| 20 | Liscia | 41 11N | 9 16E |
| 5 | Liscorol | 52 17N | 8 44W |
| 5 | Lisgriffin | 52 12N | 8 43W |
| 6 | Lisieux | 49 7N | 0 15E |
| 3 | Liskeard | 50 27N | 4 28W |
| 6 | Lisle | 50 50N | 3 0E |
| 6 | Lisle | 43 52N | 1 46E |
| 6 | L'Isle en Dondon | 43 24N | 0 52E |
| 6 | L'Isle en Jourdan | 43 39N | 1 4E |
| 4 | Lismore Isle | 56 33N | 5 32W |
| 5 | Lismore | 52 8N | 7 56W |
| 5 | Lisnakea | 54 15N | 7 27W |
| 18 | Lissa | 43 3N | 16 0E |
| 10 | Lissa I. | 4 32N | 16 9E |
| 8 | Lisse | 52 16N | 4 33E |
| 3 | Lisset | 54 1N | 0 15W |
| 5 | Listowel | 52 26N | 9 28W |
| 5 | Listry | 52 7N | 9 40W |
| 6 | Lisy | 49 2N | 2 55E |
| 18 | Lit Schutt I. | 47 46N | 17 30E |
| 11 | Lit Zab, R. | 36 15N | 45 0E |
| 3 | Litcham | 52 44N | 0 47E |
| 13 | Lithada | 38 52N | 22 51E |
| 22 | Litov | 56 20N | 109 20E |
| 14 | Littau | 47 3N | 8 16E |
| 12 | Little Abkasia | 43 30N | 42 20E |
| 27 | Little Bahama Bank | 26 40N | 78 0E |
| 10 | Little Balcan | 41 30N | 27 55E |
| 23 | Little Desert | 25 0N | 70 20E |
| 27 | Little Fish, L. | 61 58N | 105 25W |
| 9 | Little Fish, R. | 62 0N | 106 0W |
| 22 | Little Slave Fort | 55 58N | 115 50W |
| 27 | Little Sioux, R. | 42 45N | 95 29W |
| 5 | Littleton | 52 37N | 7 49W |
| 25 | Liu tchon | 31 45N | 117 10E |
| 13 | Livadia | 38 24N | 22 56E |
| 10 | Livaditza | 44 16N | 21 10E |
| 13 | Liva Dostro, Bay of | 38 6N | 23 8E |
| 13 | Liva Dostro | 38 10N | 23 8E |
| 18 | Livadszelz | 45 22N | 23 23E |
| 29 | Lively Coral Reef | 16 30s | 110 35E |
| 12 | Livensk | 50 0N | 38 41E |
| 29 | Liverpool | 11 55s | 14 26W |
| 26 | Liverpool Bay | 70 0N | 128 30W |
| 3 | Liverpool | 53 24N | 2 58W |
| 3 | Liverpool Bay | 53 30N | 3 30W |
| 26 | Liverpool Coast | 71 20N | 22 0W |
| 29 | Liverpool Range | 31 45s | 150 30E |
| 14 | Liviana | 46 12N | 7 1E |
| 6 | Livias | 42 26N | 2 0E |
| 2 | Livny | 52 25N | 37 44E |
| 12 | ‡Livonia | 57 50N | 26 0E |
| 2 | Livonia, Gulf of | 57 30N | 23 30E |

| MAP | NAME. | LAT. | LONG. |
|---|---|---|---|
| 10 | Livourne, Port | 36 39N | 26 30E |
| 28 | Liviamento | 15 50s | 57 30W |
| 15 | Lixa | 41 21N | 8 2E |
| 14 | Lixuri | 38 14N | 20 25E |
| 25 | Li-Yang | 31 23N | 119 23E |
| 29 | Lizard I. | 14 30s | 145 30E |
| 3 | Lizard Point | 49 58N | 5 13W |
| 15 | Llamas | 42 54N | 6 23W |
| 3 | Llanaven | 52 46N | 4 4W |
| 3 | Llandaff | 51 30N | 3 13W |
| 3 | Llandeilo | 51 56N | 3 47W |
| 3 | Llanddelly | 51 52N | 3 15W |
| 3 | Llanddona | 53 18N | 4 8W |
| 5 | Llandegle | 53 3N | 3 10W |
| 3 | Llandovery | 52 0N | 3 46W |
| 3 | Llandyfaelog | 51 47N | 4 17W |
| 3 | Llanegan | 52 50N | 4 33W |
| 3 | Llanelltyd | 52 41N | 1 55W |
| 3 | Llanelly | 51 40N | 4 10W |
| 3 | Llanerchymedd | 53 20N | 4 22W |
| 3 | Llanewg | 51 44N | 3 49W |
| 3 | Llanfachrys | 52 50N | 4 42W |
| 3 | Llanfair | 53 5N | 3 20W |
| 3 | Llanfair Nantgwynn | 52 1N | 4 43W |
| 3 | Llanfihangel | 52 27N | 4 1W |
| 3 | Llanfyllin | 52 45N | 3 15W |
| 3 | Llangadock | 51 56N | 3 50W |
| 3 | Llangefni | 53 15N | 4 22W |
| 3 | Llangerig | 52 23N | 3 34W |
| 3 | Llangollen | 52 55N | 3 7W |
| 3 | Llangrangwg | 52 10N | 4 29W |
| 3 | Llangynog | 52 50N | 1 29W |
| 3 | Llanidloes | 52 26N | 3 32W |
| 3 | Llanllwrhairn | 52 13N | 4 22W |
| 28 | Llanos de Manso | 23 0s | 60 30W |
| 3 | Llanrhystid | 52 18N | 4 8W |
| 3 | Llanrwst | 53 9N | 3 47W |
| 3 | Llansawel | 52 1N | 4 0W |
| 3 | Llansilan | 52 51N | 3 10W |
| 3 | Llansilio | 51 52N | 4 43W |
| 3 | Llanton | 51 46N | 4 6W |
| 3 | Llanuwch Llwyn | 52 52N | 3 45W |
| 3 | Llanwrng | 52 6N | 4 15W |
| 3 | Llanwynnio | 51 39N | 3 24W |
| 3 | Llanybyther | 52 5N | 4 2W |
| 3 | Llanychaiarn | 52 23N | 4 5W |
| 15 | Llerena | 38 14N | 6 5W |
| 29 | Lloyd Bay | 13 54s | 143 20E |
| 3 | Llywel | 51 57N | 3 38W |
| 21 | ‡Loango | 2 0s | 12 30W |
| 21 | Loango | 4 37s | 11 48W |
| 16 | Lobau | 51 5N | 14 39E |
| 11 | Lobeid | 35 27N | 43 14E |
| 16 | Lobenstein | 50 26N | 11 38E |
| 5 | Lobinstown | 53 47N | 6 40W |
| 12 | Lobiska | 67 14N | 52 18E |
| 15 | Lobrija | 36 56N | 6 2W |
| 9 | Lobrens | 53 15N | 17 15E |
| 14 | Locarno | 46 11N | 8 44E |
| 18 | Locate | 45 22N | 9 15E |
| 4 | Loch-in-daal | 55 45N | 6 15W |
| 3 | Loch Ness | 57 18N | 4 40W |
| 4 | Loch Winnoch | 55 48N | 4 38W |
| 4 | Lochan Castle | 57 23N | 7 22W |
| 4 | Locharron | 57 26N | 5 26W |
| 4 | Lochdyle Head | 56 8N | 4 55W |
| 8 | Lochem | 52 9N | 6 23E |
| 6 | Loches | 47 8N | 1 0E |
| 4 | Lochgilp H. | 56 3N | 5 27W |
| 4 | Lochill | 57 27N | 4 25W |
| 4 | Lochmaben | 55 6N | 3 26W |
| 4 | Lochmillan | 57 53N | 4 58W |
| 4 | Lochnanougal Sea | 56 52N | 5 45W |
| 4 | Lochnetully | 57 18N | 3 47W |
| 4 | Lochy, Loch | 57 0N | 4 55W |
| 17 | Locke | 48 47N | 12 41E |
| 4 | Lockerby | 55 6N | 3 21W |
| 16 | Locks eilt | 53 28N | 8 40E |
| 28 | Louario | 10 52s | 51 29W |
| 29 | Loddon, R. | 36 30s | 143 24E |
| 3 | Loddon | 52 32N | 1 28E |
| 14 | Lodeumsart | 50 27N | 4 29E |
| 10 | Lodem | 44 41N | 25 20E |
| 6 | Lodève | 43 43N | 3 22E |
| 19 | Lodi | 45 20N | 9 30E |
| 22 | Lodiano | 30 55N | 75 55E |
| 8 | Loenen | 52 7N | 6 0E |
| 7 | Loenhout | 51 24N | 4 39E |
| 14 | Loetsch Thal | 46 25N | 7 49E |
| 2 | Lominger | 84 18N | 21 18E |
| 18 | Loter | 47 35N | 12 46E |
| 2 | Loffoden Isles | 69 0N | 15 0E |
| 10 | Loitcha | 43 11N | 24 48E |
| 29 | Logan, R. | 27 40s | 153 5E |
| 14 | Loggio | 46 2N | 9 3E |
| 21 | Loggon | 11 28N | 14 28E |
| 4 | Logie | 56 47N | 2 33W |
| 4 | Logie, Easter | 57 46N | 4 4W |
| 2 | Logiereill | 56 38N | 4 43W |
| 15 | Logrono | 42 25N | 2 26W |
| 11 | Lugwanir | 33 47N | 43 1E |
| 16 | Lohaus | 52 36N | 8 30E |
| 22 | Lohera | 15 44N | 42 21E |
| 17 | Lohman | 50 59N | 13 59E |
| 14 | Lohn | 47 11N | 7 32E |

| MAP | NAME. | LAT. | LONG. |
|---|---|---|---|
| 16 | Lohhaupten | 50 9N | 9 35E |
| 12 | Loin koki | 60 55N | 22 33E |
| 6 | Loire, R. | 47 48N | 2 30E |
| 9 | Loitz | 53 55N | 13 10E |
| 15 | Loja | 37 12N | 4 15W |
| 12 | Lokchina | 58 18N | 28 19E |
| 7 | Lokeren | 51 6N | 3 50E |
| 7 | Lokert | 50 47N | 2 45E |
| 18 | Lolle | 46 47N | 17 47E |
| 10 | Lom | 43 54N | 23 15E |
| 18 | ‡Lombardy | 45 30N | 11 0E |
| 6 | Lombez | 43 31N | 0 59E |
| 12 | Lomboskoi Bay | 67 43N | 40 20E |
| 7 | Lommel | 51 13N | 5 21E |
| 4 | Lomond Loch | 56 5N | 4 36W |
| 2 | Lomza | 53 10N | 22 23E |
| 25 | Lonan | 31 11N | 110 6E |
| 7 | Londerzeel | 51 0N | 4 19E |
| 3 | London | 51 31N | 0 5W |
| 27 | London (west) Canada | 43 1N | 81 20W |
| 5 | Londonderry | 55 1N | 7 18W |
| 29 | Londonderry Cape | 13 35s | 127 0E |
| 23 | Loneir | 29 21N | 74 15E |
| 27 | Long Bay | 33 45N | 78 59W |
| 7 | Long Champs | 50 5N | 5 43E |
| 27 | Long Island Sound | 41 0N | 73 0W |
| 29 | Long Island | 12 0s | 135 20E |
| 26, 27 | Long Island | 23 15N | 75 13E |
| 26 | Long Island (James's Bay) | 61 52N | 57 55W |
| 4 | Long Isle | 56 17N | 5 42W |
| 26 | Long Island (New York) | 40 55N | 73 30W |
| 5 | Long Isle | 51 29N | 9 32W |
| 27 | Long Lake | 50 15N | 87 0W |
| 4 | Long, Loch | 56 7N | 4 50W |
| 25 | Lo-ngan | 27 26N | 115 39E |
| 19 | Longarone | 46 16N | 13 15E |
| 5 | Longford | 53 44N | 7 45W |
| 4 | Longformaris | 54 48N | 3 28W |
| 14 | Longirod | 46 29N | 6 15E |
| 25 | Long-man | 24 51N | 114 30E |
| 3 | Longnor | 53 11N | 1 54W |
| 10 | Longus | 39 49N | 20 29E |
| 25 | Long-ping | 37 16N | 114 56W |
| 25 | Long-siatong | 28 20N | 116 58E |
| 25 | Long-smen | 26 20N | 114 26E |
| 25 | Long-tchoupow | 37 39N | 108 19E |
| 3 | Longtown | 55 1N | 1 45W |
| 6 | Longuyon | 49 28N | 5 35E |
| 5 | Longwood | 53 28N | 6 54W |
| 6 | Longwy | 49 31N | 5 40E |
| 25 | Long-y-y | 36 15N | 108 30E |
| 25 | Long-yen | 31 5N | 116 50E |
| 10 | Lonna | 44 45N | 29 3E |
| 16 | Lonningen | 52 43N | 7 41E |
| 17 | Lonnach | 47 36N | 7 41E |
| 6 | Lons le Saulnier | 46 40N | 5 40E |
| 25 | Lonisa | 30 25N | 10 50E |
| 7 | Loo Canal | 51 7N | 4 43E |
| 7 | Loo | 50 58N | 2 41E |
| 22 | Loolmo Islands | 27 0N | 129 0E |
| 7 | Loochristy | 51 6N | 3 50E |
| 3 | Looe | 50 20N | 4 28W |
| 27 | Lookout, Cape | 34 43N | 76 30W |
| 23 | Loona | 23 45N | 69 21E |
| 8 | Loon op Zand | 51 38N | 5 4E |
| 5 | Loop Head | 52 34N | 9 56W |
| 8 | Loosdrecht | 52 13N | 5 8E |
| 16 | Loosen | 53 21N | 11 10E |
| 7 | Lootz | 50 48N | 5 21E |
| 10 | Lopadua | 44 9N | 19 18E |
| 13 | Lopoma | 21 40N | 22 58E |
| 15 | Lorca | 37 41N | 1 48W |
| 15 | Lorca Canal | 37 38N | 2 5W |
| 17 | Lorch | 50 3N | 7 47E |
| 17 | Lorchhausen | 50 4N | 7 45E |
| 29 | Lord Howe's Island | 30 10s | 159 20E |
| 28 | Lord Nelson Str. | 51 40s | 74 30W |
| 28 | Lorena | 22 59s | 45 0W |
| 28 | Lorenço S. | 9 28s | 42 55W |
| 15 | Lorenzance | 43 25N | 7 25W |
| 20 | Lorenzo, T. | 41 32N | 12 34E |
| 19 | Loreo | 45 3N | 12 8E |
| 2 | Loreto | 43 28N | 13 36E |
| 28 | Loreto | 4 0s | 70 32W |
| 28 | Loreto | 15 15s | 64 32W |
| 28 | Loretoruin | 22 23s | 52 50W |
| 28 | Loretto | 0 10s | 66 50W |
| 11 | Lori | 40 1N | 39 55E |
| 20 | Lorio | 41 54N | 12 13E |
| 6 | Lorme | 47 13N | 3 58E |
| 22 | Loronti | 30 55N | 96 20E |
| 6 | ‡Lorraine | 48 38N | 5 55E |
| 17 | Lorsch | 49 38N | 8 33E |
| 7 | Lorson | 50 7N | 4 17E |
| 15 | Los Alcures | 39 17N | 4 42W |
| 26 | Los Roquez | 11 50N | 66 50W |
| 15 | Los Santos | 38 23N | 6 21W |

| MAP | NAME. | LAT. | LONG. |
|---|---|---|---|
| 15 | Losa del Ohispo... | 39 41N | 0 49W |
| 17 | Losburgh ... | 48 25N | 8 26E |
| 10 | Loscoina .... | 35 12N | 21 31E |
| 18 | Losdorf .... | 48 11N | 15 24E |
| 9 | Loslau...... | 50 11N | 18 29E |
| 14 | Losone .... | 46 10N | 8 44E |
| 17 | Losser...... | 52 14N | 6 58E |
| 8 | Losshem .... | 49 17N | 8 28E |
| 18 | Lossini. .... | 44 32N | 14 30E |
| 14 | Lostallo .... | 46 17N | 9 8E |
| 18 | Lozowk...... | 49 32N | 25 59E |
| 6 | Lot, R....... | 44 38N | 2 0E |
| 4 | Loth....... | 58 7N | 3 44W |
| 25 | Loting...... | 22 55N | 111 20E |
| 8 | Lottem .... | 51 29N | 5 8E |
| 23 | Lotun ...... | 27 15N | 83 27E |
| 9 | Lotzen...... | 54 3N | 22 13E |
| 4 | Loub ....... | 57 35N | 5 4W |
| 2 | Loubny .... | 50 10N | 32 40W |
| 26 | ‡Loucheux.. | 68 0N | 130 0W |
| 25 | Louchi....... | 34 9N | 110 51E |
| 4 | Loudans Bay | 55 42N | 5 5W |
| 6 | Loudeac .. | 48 10N | 2 42W |
| 4 | Loudon .... | 55 35N | 4 22W |
| 6 | Loudon .... | 47 0N | 0 8E |
| 2 | Louga ...... | 58 40N | 29 50E |
| 5 | Lough Har... | 52 12N | 6 41W |
| 5 | Lough, Neugh ... | 54 35N | 6 25W |
| 5 | Lough Swilly ... | 55 15N | 7 35W |
| 3 | Lougbborough .. | 52 47N | 1 10W |
| 5 | Loughbrickland ...... | 54 18N | 6 17W |
| 3 | Longhorsley .. | 55 15N | 1 45W |
| 5 | Loughlin ... | 53 50N | 8 29W |
| 5 | Loughrea ... | 53 14N | 8 24W |
| 5 | Loughrusbeg, B. .. | 54 46N | 8 32W |
| 5 | Loughrusmore, B... | 54 47N | 8 32W |
| 22 | Loug-ngan . | 32 20N | 104 23E |
| 6 | Lounans .... | 46 38N | 5 15E |
| 27 | Louis' .... | 33 0N | 82 20W |
| 27 | Louisa...... | 38 12N | 83 50W |
| 29 | Louisade Archipelago . | 11 0S | 155 0E |
| 27 | Louisville .. | 38 14N | 85 45W |
| 25 | Lou-keon-pou ...... | 37 15N | 104 29E |
| 2 | Loukoianov . | 55 1N | 44 30E |
| 15 | Loule ....... | 37 7N | 7 52W |
| 25 | Loun-gan .. | 31 41N | 116 15E |
| 25 | Lou-ping-tchai...... | 23 19N | 102 52E |
| 15 | Lourasa .... | 40 19N | 7 55W |
| 15 | Lourical .... | 40 0N | 8 42W |
| 20 | Lozzurai .... | 40 9N | 9 39E |
| 44 | Lousheux Inds .... | 66 40N | 133 0W |
| 25 | Lon-tchou .. | 36 3N | 103 40E |
| 5 | Louth ...... | 53 55N | 0 32W |
| 25 | Lou-ting .... | 31 5N | 116 50E |
| 7 | Loutrebois .. | 49 58N | 5 45E |
| 7 | Loutremange ... | 49 57N | 5 47E |
| 7 | Louvain .... | 50 53N | 4 41E |
| 7 | Louvaigne .. | 50 37N | 5 43E |
| 0 | Louviers.... | 49 18N | 1 10E |
| 7 | Louville .... | 50 1N | 5 34E |
| 22 | Louy ...... | 20 50N | 110 30E |
| 28 | Lovata...... | 25 40S | 70 30W |
| 19 | Lovere ...... | 45 50N | 10 4E |
| 21 | Lovouma, R | 10 30S | 38 0E |
| 29 | Low Island . | 16 20N | 145 40E |
| 29 | Low Sandy Shore .... | 36 25S | 140 10E |
| 23 | Lowanoh ... | 23 53N | 74 15E |
| 16 | Lower Aula . | 50 40N | 0 30E |
| 27 | ‡Lower Canada .. | 47 30N | 73 0W |
| 17 | ‡Lower Danube .. | 68 12N | 13 0E |
| 5 | Lower Lake ..... | 52 3N | 9 32W |
| 17 | ‡Lower Maine .... | 50 0N | 10 0E |
| 17 | ‡Lower Neckar ... | 49 8N | 9 20E |
| 3 / 16 | ‡Lower Rhine | 50 30N | 6 30E |
| 3 | Lowestoft... | 52 28N | 1 30E |
| 2 | Lowicz ..... | 52 0N | 20 0W |
| 12 | Lowisa ..... | 61 20N | 27 0E |
| 25 | Low-ling .. | 30 0N | 121 40E |
| 29 | Lowly Point. | 34 57S | 137 50E |
| 8 | Lowuga ..... | 53 3N | 5 42E |
| 5 | Lowthers-town...... | 54 31N | 7 39W |
| 28 | Loxa ....... | 3 59S | 79 22W |
| 3 | Loxbear .... | 50 57N | 3 32W |
| 7 | Loyers....... | 50 28N | 4 57E |
| 6 | Loyre, R.... | 44 40N | 0 50W |
| 14 | Lozwyl ..... | 47 12N | 7 48E |
| 21 | Luabo ...... | 18 50S | 35 58E |
| 21 | Luanza ..... | 17 28S | 33 2E |
| 18 | Lubaczow .. | 50 6N | 23 1E |
| 9 | Lubben ..... | 52 23N | 13 55E |
| 10 | ‡Lubeck ... | 53 50N | 10 45E |
| 2 / 16 | Lubeck ... | 53 52N | 10 50E |
| 16 | Luben....... | 52 46N | 10 42E |
| 9 | Luben ...... | 51 23N | 10 14E |
| 0 | Lubersac .. | 45 27N | 1 28E |
| 17 | Lubheke ... | 52 19N | 8 38E |
| 15 | Lubian Pte.. | 43 12N | 8 35W |
| 15 | Lubian ..... | 42 1N | 6 41W |
| 18 | Lubira...... | 50 20N | 23 31E |
| 10 | Lubintza.... | 43 50N | 22 15E |
| 12 | Lublin...... | 51 10N | 22 50E |
| 9 | Lubliniz ... | 50 39N | 18 40E |
| 4 | Lubnaig, Loch...... | 50 17N | 4 15W |
| 15 | Lubrin...... | 37 9N | 2 11W |
| 5 | Lucan ...... | 53 22N | 6 27W |
| 2 / 19 | ‡Lucca.... | 43 49N | 10 30E |
| 3 | Luce B...... | 54 40N | 4 50W |
| 4 | Luce, New . | 54 56N | 3 48W |
| 15 | Lucena ..... | 37 25N | 4 25W |
| 15 | Luceno ..... | 40 11N | 0 14W |
| 20 | Lucera ..... | 41 30N | 15 16E |
| 19 | Luceram.... | 43 52N | 7 28E |
| 19 | Lucerna .... | 44 45N | 7 15E |
| 17 | Luchow ..... | 52 59N | 11 4E |
| 23 | Luchnapour | 25 27N | 87 0E |
| 19 | Luciana ... | 42 35N | 9 22E |
| 9 | Luckan ..... | 51 55N | 13 44E |
| 9 | Luckenwalde .... | 52 9N | 13 12E |
| 23 | Luckipoor .. | 26 59N | 89 10E |
| 23 | Luckipour .. | 22 1N | 90 40E |
| 24 | Luckia...... | 22 20N | 70 0E |
| 23 | Lucknow ... | 26 55N | 80 55E |
| 23 | Luckput .... | 23 47N | 68 55E |
| 6 | Lucon ...... | 46 29N | 1 7W |
| 18 | Lucksa .... | 48 41N | 22 1E |
| 14 | Lucy ....... | 46 29N | 6 26W |
| 21 | ‡Ludamar .. | 16 30N | 6 30W |
| 3 | Ludborough | 53 27N | 0 4W |
| 6 | Lude, Le ... | 47 38N | 0 12E |
| 9 | Luderscheid | 51 13N | 7 33E |
| 3 | Ludgateshall | 51 16N | 1 38W |
| 3 | Ludlow ..... | 52 22N | 2 41W |
| 17 | Ludwigsburg | 48 55N | 0 12E |
| 16 | Ludwigslust | 53 22N | 11 30E |
| 0 | Ludwigswalde .... | 54 39N | 20 36E |
| 14 | Luen. ...... | 40 45N | 9 35E |
| 14 | Lucsingen.. | 47 12N | 7 29E |
| 15 | Luesia .... | 42 20N | 0 55W |
| 14 | Lugano ..... | 46 0N | 8 58E |
| 14 | Lugern and See...... | 46 48N | 8 11E |
| 14 | Lugnezer... | 46 38N | 9 6E |
| 2 / 15 | Lugo ..... | 43 0N | 7 30W |
| 2 | Lugos ...... | 45 40N | 22 0E |
| 15 | Luzne ...... | 37 30N | 4 22W |
| 4 | Luichart .... | 57 37N | 4 45W |
| 12 | Luidvopol .. | 50 59N | 26 38E |
| 16 | Luitau ..... | 53 32N | 10 56E |
| 15 | Luke ....... | 41 3N | 1 9W |
| 17 | Lukhauer .. | 49 27N | 12 14E |
| 14 | Lukmamer.. | 46 32N | 8 45E |
| 12 | Lukovanov.. | 55 0N | 43 30E |
| 2 | Luela ...... | 65 35N | 22 10E |
| 14 | Lumbrein ... | 46 41N | 9 6E |
| 12 | Lumbuchi .. | 62 59N | 34 21E |
| 15 | Lumereras .. | 42 0N | 2 29W |
| 15 | Lumeres.... | 43 38N | 5 43W |
| 14 | Lumino ..... | 46 14N | 8 59E |
| 19 | Luna ....... | 44 5N | 10 2E |
| 4 | Lunan ..... | 50 41N | 2 34W |
| 4 | Lunan Bay . | 56 40N | 2 29W |
| 3 | Lundy Isle .. | 51 10N | 4 40W |
| 16 | Luneburgh .. | 53 17N | 10 27E |
| 16 | ‡Luneburgh . | 52 50N | 10 20E |
| 6 | Lunel....... | 43 41N | 4 9E |
| 9 | Luneh ..... | 51 38N | 7 30E |
| 4 | Lunga Isle.. | 56 13N | 5 42W |
| 17 | Lungwitz ... | 50 4N | 12 46E |
| 8 | Lunteren .. | 52 5N | 5 37E |
| 10 | Lupenina .. | 42 59N | 24 15E |
| 9 | Lupow ...... | 54 24N | 17 30E |
| 6 | Lure........ | 47 47N | 6 31E |
| 5 | Lurgan ..... | 54 26N | 6 20W |
| 21 | Luro........ | 39 7N | 26 45E |
| 23 | Lursa....... | 32 15N | 77 50E |
| 6 | Lusignan ... | 46 25N | 0 8E |
| 19 | Lusignano .. | 44 4N | 8 7E |
| 5 | Lusk....... | 53 32N | 6 11W |
| 10 | Lusoln...... | 46 50N | 10 36E |
| 6 | Lussac le Château .. | 16 26N | 0 47E |
| 7 | Lustin ..... | 50 23N | 4 54E |
| 3 | Luston ..... | 52 16N | 3 41W |
| 10 | Lutchu ... | 41 48N | 27 42E |
| 20 | Luterine ... | 36 55N | 14 21E |
| 4 | Lutheron ... | 58 10N | 3 27W |
| 14 | Lutisburg ... | 47 24N | 9 4E |
| 3 | Luton ..... | 52 50N | 0 25W |
| 18 | Lutowisko .. | 49 10N | 22 40E |
| 14 | Lutry....... | 46 28N | 6 41E |
| 3 | Lutterworth | 52 28N | 1 16W |
| 17 | Lutzen...... | 51 15N | 12 10E |
| 12 | Lutzk....... | 50 40N | 25 19E |
| 16 | ‡Luxembourg ..... | 49 36N | 9E |
| 16 | Luxembourg. | 49 35N | 10E |
| 14 | Luyino...... | 45 59N | 8 45E |
| 6 | Luynes...... | 47 23N | 0 31E |
| 14 | Luzain...... | 46 55N | 9 44E |
| 14 | Luzelfluh ... | 47 1N | 7 42E |
| 2 / 14 | Luzern ... | 47 4N | 8 14E |
| 14 | Luzienstein . | 47 3N | 0 30E |
| 22 | Luzon Isle .. | 16 0N | 121 0E |
| 20 | Luzzi ....... | 39 27N | 16 22E |
| 22 | Lyaree...... | 25 38N | 66 35E |
| 4 | Lybster ..... | 58 20N | 3 20W |
| 3 | Lydd........ | 50 57N | 0 55E |
| 4 | Lydoch Loch | 56 41N | 4 20W |
| 3 | Lymington .. | 50 48N | 1 33W |
| 27 | Lynchburg .. | 37 15N | 79 1W |
| 3 | Lynchmere.. | 51 4N | 0 45W |
| 3 | Lyndhurst .. | 50 54N | 1 34W |
| 4 | Lync ........ | 55 41N | 3 18E |
| 3 | Lynn, West. | 52 50N | 0 21E |
| 3 | Lynn, King's | 52 50N | 0 23E |
| 6 | ‡Lyonnois and Bresse.. | 45 55N | 4 30E |
| 6 | Lyons ...... | 45 48N | 4 53W |
| 6 | Lyons, Gulf of ........ | 42 55N | 4 27E |
| 14 | Lyss......... | 47 4N | 7 20E |
| 8 | Maarhees ... | 51 18N | 5 38E |
| 18 | Maarsen .... | 52 8N | 5 1E |
| 2 | Maas........ | 51 30N | 10 40E |
| 5 | Maas ........ | 54 49N | 8 22W |
| 8 | Maasbers ... | 51 34N | 0 2E |
| 8 | Maastricht .. | 50 53N | 5 40E |
| 21 | Mabah ...... | 14 22N | 13 28E |
| 14 | Macagno .... | 46 3N | 8 44E |
| 28 | Macabe...... | 22 18S | 41 5W |
| 25 | Macao ...... | 22 22N | 113 22E |
| 18 | Macarsca ... | 43 20N | 17 2E |
| 28 | Maca-sa ..... | 0 1N | 51 6W |
| 22 | Macassar Str. ...... | 0 0 | 118 30E |
| 21 | Macarthy ... | 13 45N | 14 58W |
| 27 | Maccaco Lake...... | 26 30N | 81 0W |
| 19 / 20 | Maccarese | 41 52N | 12 11E |
| 28 | Maccio...... | 9 24S | 35 20W |
| 3 | Macclesfield . | 53 16N | 2 9W |
| 29 | Macculloch's Range .... | 31 46S | 144 50E |
| 4 | Macduff..... | 57 42N | 2 33E |
| 10 | ‡Macedonia . | 41 12N | 22 30E |
| 19 | Macerata .... | 43 19N | 13 25E |
| 13 | Machala .... | 46 48N | 21 19E |
| 13 | Machera .... | 38 31N | 21 4E |
| 23 | Machery .... | 27 35N | 76 40E |
| 27 | Machias .... | 44 40N | 67 35W |
| 18 | Machow .... | 50 30N | 21 35E |
| 4 | Machrihanish Bay ....... | 55 25N | 5 44W |
| 3 | Machynlleth. | 52 35N | 3 50W |
| 5 | Mackay, Br . | 54 16N | 6 8W |
| 27 | Mackinaw ... | 40 30N | 89 9W |
| 5 | Macnean, Lough .... | 54 25N | 8 0W |
| 20 | Macomer .... | 40 19N | 8 48E |
| 6 | Magon ...... | 46 19N | 4 53E |
| 27 | Macon ...... | 32 43N | 83 40W |
| 25 | Macou ...... | 20 30N | 107 39E |
| 29 | Macquarie Lake...... | 33 28S | 151 44E |
| 29 | Macquarie Port...... | 30 27S | 152 55E |
| 29 | Macquarie, R. ......... | 31 10S | 148 10E |
| 13 | Macrina .... | 38 27N | 21 44E |
| 5 | Macreme ... | 51 54N | 8 55W |
| 28 | Macoco...... | 5 6N | 72 6W |
| 21 | Madagas ar Isle....... | 19 30S | 46 20E |
| 19 | Madalena Isle....... | 41 16N | 9 27E |
| 23 | Madapoor... | 25 0N | 88 0E |
| 18 | Madoras .... | 47 20N | 20 49E |
| 20 | Maddalena .. | 45 14N | 7 26E |
| 4 | Madity, Loch. | 57 34N | 7 1W |
| 2 | Madeburg... | 52 10N | 11 40E |
| 21 | Madeira Isle. | 33 0N | 18 0W |
| 22 | Maden....... | 38 20N | 39 27E |
| 15 | Madera, R... | 38 45N | 2 14W |
| 16 | Magdeburg . | 52 9N | 11 42E |
| 16 | ‡Magdeburg. | 52 0N | 11 30E |
| 27 | Madison (Georgia).. | 33 30N | 83 30W |
| 27 | Madison (Indiana) . | 38 46N | 85 17W |
| 27 | Madisonville | 30 30N | 90 16W |
| 29 | Madon...... | 7 4[illegible]S | 12[illegible] 30E |
| 2[illegible] | Madras...... | 13 12N | 80 21E |
| 28 | Madre de Dios Archip. ... | 50 30S | 76 0W |
| 21 | Madreeny .. | 53 0N | 7 58W |
| 2 / 15 | Madrid ... | 40 28N | 3 40W |
| 15 | Madridejos: | 39 27N | 3 33E |
| 15 | Madrigalejo. | 42 9N | 3 31W |
| 15 | Madrigallejo. | 39 1N | 5 20W |
| 14 | Madris...... | 47 4N | 0 23E |
| 14 | Madris...... | 46 29N | 9 27E |
| 14 | Madris Valle | 46 34N | 9 26E |
| 15 | Madronera .. | 39 26N | 5 40W |
| 21 | Mafras...... | 21 16N | 14 15E |
| 15 | Magadouro .. | 41 31N | 6 40W |
| 21 | Magadoxo... | 2 3N | 45 0E |
| 21 | ‡Magadoxo . | 2 30N | 45 30E |
| 28 | Magalhaeus, Str......... | 52 30S | 60 0W |
| 20 | Magazeno... | 40 21N | 16 48E |
| 14 | Magazino.... | 46 9N | 8 53E |
| 28 | Magdalena.. | 35 0S | 57 32W |
| 28 | Magdelena, R. ........ | 11 5N | 75 0W |
| 9 | Magdeburgh | 52 7N | 11 43E |
| 5 | Magee Point | 51 55N | 10 23W |
| 6 | Magesc ..... | 43 50N | 1 11W |
| 14 | Maggia...... | 46 17N | 8 42E |
| 14 | Maggia Val . | 46 17N | 8 38E |
| 19 | Maggiore, L.. | 46 2N | 8 43E |
| 5 | Maghera.... | 54 51N | 6 32W |
| 5 | Magheracloghcr.... | 55 4N | 8 25W |
| 5 | Magherafelt | 54 45N | 6 28W |
| 5 | Magharee Is. | 52 20N | 10 2W |
| 12 | Magh-Inaia . | 53 44N | 59 11E |
| 3 | Maghull..... | 53 32N | 2 56W |
| 10 | Maglai....... | 44 36N | 18 17E |
| 19 | Magliano.... | 42 5N | 13 23E |
| 19 | Magliano ... | 42 22N | 12 27E |
| 10 | Maglich ... | 43 16N | 20 46E |
| 6 | Magna....... | 28 30N | 35 0E |
| 6 | Magnac...... | 46 14N | 1 18E |
| 11 | Magnesia... | 38 40N | 27 40E |
| 29 | Magnetical Isle.. ... | 19 3S | 146 47E |
| 20 | Magnisi..... | 37 9N | 15 16E |
| 1[illegible] | Magulades.. | 39 45N | 19 40E |
| 5 | Maguires Bridge.... | 51 18N | 7 25W |
| 21 | Mahadiah... | 35 30N | 11 13E |
| 23 | Mahajihn.... | 28 50N | 74 47E |
| 21 | Mahé....... | 4 55S | 55 10E |
| 21 | Mahela ...... | 21 0S | 48 0E |
| 21 | Mahely...... | 15 15S | 49 30E |
| 23 | Mahmoodpour ...... | 24 20N | 88 10E |
| 11 | Mahmuleya | 38 5N | 43 55E |
| 17 | Mahn........ | 50 28N | 7 47E |
| 23 | Mahobad .... | 25 19N | 79 51E |
| 23 | Mahoindy .. | 27 54N | 84 4E |
| 23 | Mahomed Khans Tanda .... | 25 3N | 69 10E |
| 2 | Mahon...... | 39 52N | 4 2E |
| 23 | Mahoor ..... | 19 58N | 77 58E |
| 22 | Mahon ...... | 28 37N | 104 22E |
| 23 | Mahowl .... | 26 7N | 82 46E |
| 11 | Mahrah .... | 20 10N | 56 0E |
| 2 | Mahrburg ... | 46 31N | 15 39E |
| 23 | Mahtin ..... | 22 43N | 82 25E |
| 11 | Ma ane ..... | 36 53N | 33 25E |
| 3 | Maidenhead. | 51 32N | 0 41W |
| 3 | Maidstone... | 51 17N | 0 30E |
| 10 | Maidsey .... | 47 5N | 25 45E |
| 23 | Maikur ..... | 20 15N | 76 45E |
| 23 | Mainah..... | 29 49N | 70 32E |
| 27 | Maine ...... | 44 57N | 69 0W |
| 6 | ‡Maine and Loire ..... | 47 25N | 0 30W |
| 17 | ‡Maine and Taube .... | 49 33N | 9 30E |
| 17 | Maine, R. .. | 50 5N | 11 23E |
| 17 | Mainhardt .. | 49 5N | 9 33E |
| 7 | Maiseroule.. | 50 26N | 5 1E |
| 7 | Maissin ..... | 49 58N | 6 11E |
| 29 | Maitland.... | 32 45S | 151 44E |
| 15 / 2 | Majorca Isle.. | 39 40N | 3 0E |
| 23 | Majowlie.... | 24 7N | 81 39E |
| 21 | Majumba ... | 2 50S | 11 10E |
| 2 / 12 | Makaovka. | 49 36N | 29 0E |
| 12 | Makaribaski. | 63 29N | 49 20E |
| 39 | Makart ..... | 18 59N | 33 29E |
| 11 | Makesin .... | 35 34N | 40 38E |
| 8 | Makkinga ... | 52 58N | 6 13E |
| 8 | Makkum .... | 53 4N | 5 24E |
| 10 | Maknudo .. | 41 31N | 25 42E |
| 18 | Maku ...... | 46 12N | 20 35E |
| 21 | Makooas .... | 14 1[illegible]S | 37 0E |
| 11 | Makoah .... | 35 15N | 43 22E |
| 10 | Makovitza... | 44 4N | 16 50E |
| 10 | Makri....... | 40 [illegible]3N | 25 45E |
| 11 | Makri....... | 36 23N | 29 14E |
| 11 | Makri, Gulf of ....... | 36 44N | 28 58E |
| 13 | Makronisi ... | 38 43N | 24 5E |
| 10 | Maksimeni.. | 45 21N | 27 44E |
| 20 | Mala........ | 0 10N | 128 40E |
| 27 | Mala, Pt.... | 8 45N | 83 50E |
| 28 | Mala, Point. | 9 30N | 79 23W |
| 22 | Malacca .... | 2 25N | 102 24E |
| 22 | Malacca, Strait of .. | 4 0N | 100 0E |
| 18 | Malaczka ... | 48 22N | 17 3E |
| 14 | Maladers.... | 46 51N | 9 34E |
| 2 / 15 | Malaga.... | 36 45N | 4 24W |
| 15 | Malagon .... | 39 12N | 3 56W |
| 2 / 12 | Malai Uzen, R. | 49 25N | 49 11E |
| 12 | Malai Uzen.. | 50 19N | 47 39E |
| 10 | Malaksai.... | 39 57N | 21 34E |
| 23 | Malakheeree | 27 41N | 76 35E |
| 13 | Malandrino . | 38 29N | 22 19E |
| 14 | Mal ns...... | 46 59N | 9 34E |
| 11 | Malatia. .... | 38 29N | 38 22E |
| 22 | ‡Malaya .... | 5 0N | 102 0E |
| 23 | Malayne .... | 27 0N | 80 19E |
| 16 | Malchow.... | 53 27N | 12 22E |
| 12 | Mal Chooiko, R .... | 63 20N | 36 30E |
| 10 | Maldara .... | 44 36N | 24 40E |
| 7 | Maldeghem. | 51 13N | 3 28E |
| 27 | Malden ..... | 42 4N | 82 59W |
| 8 | Malden ..... | 52 48N | 5 51E |
| 22 | Maldiva Islands...... | 4 20N | 73 40E |
| 20 | Maldiventie Isle....... | 39 56N | 8 16E |
| 3 | Maldon...... | 51 43N | 0 32E |
| 28 | Maldonado.. | 35 0S | 54 59W |
| 23 | Malebum.... | 28 35N | 83 13E |
| 13 | Malevo Mount .... | 37 40N | 22 34E |
| 23 | Malgaum.... | 19 45N | 81 39E |
| 5 | Malin....... | 55 18N | 7 18W |
| 5 | Malin beg. .. | 54 40N | 8 47W |
| 5 | Malinmore.. | 54 42N | 8 47W |
| 5 | Malin Head.. | 55 23N | 7 25W |
| 14 | Malix ..... | 46 49N | 9 31E |
| 23 | Mallia ...... | 23 5N | 76 50E |
| 5 | Mallow ..... | 52 8N | 8 37W |
| 7 | Malmaison.. | 49 52N | 5 42E |
| 17 | Malmedy.... | 50 28N | 6 1E |
| 3 | Malmesbury | 51 36N | 2 4W |
| 2 | Malmish ..... | 56 23N | 50 57E |
| 2 | Malmo...... | 55 49N | 13 3E |
| 19 | Malo........ | 45 38N | 11 5E |
| 7 | Mal gne .... | 50 27N | 4 49E |
| 23 | Malood...... | 20 5N | 83 40E |
| 22 | Malos Madou | 5 25N | 73 10E |
| 3 | Malpas...... | 53 2N | 2 46W |
| 23 | Ma sisir .... | 27 50N | 74 30E |
| 2 | Malstrom Isle ...... | 67 45N | 12 0E |
| 2 | Malta......... | 35 54N | 14 27E |
| 14 | Malteuz .... | 47 32N | 7 39E |
| 14 | Malters. .... | 47 3N | 8 11E |
| 3 | Malton, New | 54 10N | 0 49W |
| 7 | Malvoistre .. | 50 1N | 4 56E |
| 23 | ‡Malwah.... | 24 0N | 77 0E |
| 6 | Malzieux..... | 44 53N | 3 24E |
| 12 | Mamadish .. | 55 43N | 51 20E |
| 12 | Maman...... | 44 10N | 39 25E |
| 15 | Mamblas.... | 41 8N | 5 0W |
| 11 | Mambouge.. | 36 31N | 37 59E |
| 14 | Mamerm.... | 47 39N | 8 51E |
| 6 | Mamers .... | 48 26N | 0 23E |
| 28 | Mamilla .... | 21 5S | 70 9W |
| 3 | Man, Isle of. | 54 18N | 4 32W |
| 22 | Manar, Gulf of ........ | 8 0N | 79 0E |
| 2 | Manacor .... | 39 44N | 3 13E |
| 21 | Manambato | 24 16S | 47 21E |
| 27 | Manan....... | 44 53N | 67 5W |
| 21 | Mananbaton. | 13 10S | 49 28E |
| 21 | Manangara, R. ......... | 22 50S | 47 47E |
| 21 | Mananhari.. | 14 56S | 50 1E |
| 3 | Mananzari .. | 21 5S | 48 15E |
| 11 | Manavat, Isle | 36 11N | 33 30E |
| 22 | Manbutac ... | 14 40N | 122 38E |
| 43 | Manby Isle.. | 61 42N | 22 50W |
| 3 | Manchester .. | 53 29N | 2 14W |
| 23 | Manchul .... | 25 50N | 72 39E |
| 21 | ‡Mandara ... | 9 3N | 11 0E |
| 20 | Mandas...... | 39 35N | 9 6E |
| 23 | Mandavie.... | 22 54N | 69 33E |
| 17 | Manderscheid..... | 50 13N | 6 49E |
| 21 | ‡Mandingoes. | 12 40N | 14 0W |
| 13 | Mandinie .... | 36 56N | 22 12E |
| 23 | Mandonthee.. | 28 55N | 76 45E |
| 28 | Manou...... | 22 10N | 45 52W |
| 23 | M ndulghur. | 25 11N | 75 5E |
| 14 | Manedorf ... | 47 14N | 8 41E |
| 19 | Manero ..... | 45 42N | 8 38E |
| 28 | Maneguar... | 10 5N | 6 30W |
| 2 / 20 | Mantre-doma | 41 38N | 15 58E |
| 20 | Manfrici .... | 37 36N | 12 54E |
| 23 | Manga...... | 31 10N | 73 47E |
| 10 | Mangalia.... | 43 51N | 28 38E |
| 22 | Mangalore... | 12 57N | 74 56E |
| 13 | Mangoar, R.. | 39 7N | 21 47E |
| 23 | Mangur ..... | 26 50N | 83 5E |
| 27 | Manheigin .. | 43 30N | 69 9W |
| 17 | Manheim ... | 49 29N | 8 20E |
| 25 | Man-ho-tchai | 23 0N | 100 0E |
| 21 | Mani........ | 7 1S | 13 15W |
| 28 | Mani ....... | 21 20S | 69 1W |
| 19 | Maniago .... | 46 6N | 12 42E |
| 21 | Manica...... | 19 0S | 32 30E |
| 12 | Manicano ... | 60 35N | 32 55E |
| 23 | Manickpoor.. | 25 45N | 81 45E |
| 22 | Manicoy..... | 8 35N | 73 30E |
| 18 | Maniew...... | 49 28N | 20 11E |
| 22 | Manila ..... | 14 35N | 120 46E |
| 5 | Mau lla ..... | 53 52N | 9 3W |
| 23 | Manipar .... | 26 40N | 91 19E |
| 12 | Manitch Lake | 46 22N | 42 40E |
| 22 | Manitou Isle. | 47 0N | 88 0W |
| 27 | Manitoulin Islands .... | 45 55N | 83 0W |
| 11 | Manjelik.... | 38 52N | 37 2E |
| 11 | Mankin ..... | 41 5N | 32 0E |
| 23 | Mankoth.... | 32 30N | 75 13E |
| 10 | Manmara Isle... .. | 40 36N | 127 38E |
| 29 | Manning, R.. | 31 40S | 52 20E |
| 3 | Manningtree | 51 56N | 1 2E |
| 13 | Manolda .... | 38 4N | 27 24E |
| 15 | Manresa .... | 41 45N | 1 47E |
| 4 | Manse ...... | 57 23N | 5 44W |
| 26 | Mansell Isle. | 62 15N | 81 20W |
| 4 | Manserj..... | 54 14N | 2 37W |
| 15 | Manilha ... | 42 23N | 5 18W |
| 15 | Mansilla.... | 42 6N | 2 50W |
| 21 | Mansorah .. | 33 45N | 7 7W |
| 29 | Mantagoose, Lake...... | 48 0N | 74 59W |
| 18 | Montago..... | 46 5N | 12 43E |
| 6 | Mantes ... . | 48 59N | 1 48E |
| 10 | Mantiarasa.. | 44 51N | 27 26E |
| 23 | Mantjee..... | 33 15N | 75 53E |
| 2 / 18 | Mantua.... | 45 8N | 10 50E |
| 13 | Manucha.... | 38 7N | 22 14E |
| 19 | Manza ...... | 45 39N | 9 15E |
| 25 | Mao ........ | 31 34N | 1[illegible]3 50E |
| 18 | Maon ...... | 44 27N | 14 53E |
| 21 | Maon ....... | 15 45N | 15 40E |
| 28 | Mapa, Fort .. | 2 0N | 50 29W |
| 11 | Mapavrah... | 41 10N | 40 39E |
| 22 | Mapeu ...... | 41 30N | 127 30E |
| 15 | Maquela.... | 40 5N | 4 20W |
| 28 | Maquibo .... | 4 29N | 73 4W |
| 28 | Mar Chiquita | 37 38S | 57 0W |

II

| Map | Name. | Lat. | Long. |
|---|---|---|---|
| 28 | Maraca Isle. | 2 0N | 50 3W |
| 28 | Maracas | 13 0S | 40 15W |
| 28 | Maracaybo Lake | 10 0N | 71 59W |
| 28 | Maracaybo | 10 40N | 72 0W |
| 19 | Maracco | 45 34N | 12 13E |
| 21 | Marajeh | 29 36N | 19 45E |
| 11 | Marakiah | 35 6N | 36 2E |
| 11 | Marama | 40 38N | 27 35E |
| 28 | Maranham | 2 30S | 44 3W |
| 32 | Maranjek | 35 30N | 47 45E |
| 19 | Marano | 43 1N | 13 57E |
| 19 | Marano | 44 28N | 10 58E |
| 20 | Marano | 40 29N | 17 36E |
| 28 | Maranon, or Amazon.R. | 4 55S | 75 0W |
| 11 | Marash | 37 40N | 36 47E |
| 2 | Maratabou | 2 0N | 118 40E |
| 20 | Maratea | 39 57N | 15 46E |
| 13 | Marathon | 38 19N | 23 50E |
| 21 | Maravi Lake | 10 0S | 34 0E |
| 21 | §Maraves | 14 0S | 32 0E |
| 21 | Marave | 13 30S | 34 10E |
| 28 | Maravilla | 27 16S | 62 30W |
| 3 | Marazion | 50 8N | 5 30W |
| 13 | Marazaki | 38 6N | 22 5E |
| 11 | Marbaba | 37 20N | 41 15E |
| 17 | Marbach | 48 57N | 0 16E |
| 17 | Marbach | 50 30N | 0 40E |
| 7 | Marbais | 50 33N | 4 34E |
| 2, 15 | Marbella | 36 29N | 4 53W |
| 26 | Marble Isle | 62 55N | 92 0W |
| 2, 17 | Marburg | 50 48N | 8 49E |
| 3 | March | 52 34N | 0 6E |
| 6 | ‡Marche | 46 5N | 2 0E |
| 7 | Marche | 50 17N | 5 20E |
| 7 | Marchienne au Pont | 50 25N | 4 26E |
| 19 | Marciano | 42 58N | 12 10E |
| 0 | Marcigny | 46 10N | 4 7E |
| 28 | Marco | 16 20S | 58 20W |
| 28 | Marco | 3 30S | 68 25W |
| 7 | Marcourt | 50 12N | 6 31E |
| 15 | Marcuella | 42 18N | 2 37W |
| 18 | Marczaby | 46 30N | 17 31E |
| 4 | Maree Loch | 57 40N | 5 20W |
| 9 | Marengo | 44 2N | 8 29E |
| 5 | Marennes | 45 52N | 1 5W |
| 7 | Marenne | 50 17N | 5 25E |
| 29 | Maret Is | 14 25S | 125 5E |
| 6 | Mareuil | 45 26N | 0 30E |
| 22 | Margaret Isle | 27 20N | 145 40E |
| 28 | Margarita | 11 0N | 64 5W |
| 10 | Margarina | 39 23N | 20 25E |
| 3 | Margate | 51 24N | 1 23E |
| 18 | Margitfalva | 48 48N | 20 55E |
| 15 | Margilles | 43 21N | 5 1W |
| 8 | Margreten | 50 52N | 5 48E |
| 11 | Mar Hanna | 33 55N | 35 30E |
| 6 | Marhange | 48 56N | 6 37E |
| 28 | Mari | 9 0S | 41 15W |
| 29 | Maria, Cape | 14 48S | 136 8E |
| 18 | Maria Zell | 47 42N | 15 19E |
| 28 | Maria | 15 58S | 58 20W |
| 7 | Mariakerke | 51 5N | 3 52E |
| 22 | Marian or Ladrone Isles | 16 0N | 146 0E |
| 16 | Marianhafe | 53 32N | 7 17E |
| 7 | Mariembourg | 50 5N | 4 31E |
| 14 | Marien Thal | 46 48N | 7 2E |
| 9 | Marienberg | 57 25N | 26 55E |
| 17 | Marienburg | 50 39N | 13 6E |
| 2, 9 | Marienburg | 54 3N | 19 2E |
| 12 | Marienganzen | 57 5N | 27 5E |
| 9, 12 | Marienwerdor | 53 45N | 18 59E |
| 2 | Mariestad | 58 30N | 13 50E |
| 27 | Marietta | 39 30N | 81 20W |
| 26 | Maringala | 15 40N | 01 25W |
| 19 | Marino | 43 56N | 12 24E |
| 13 | Mario | 37 0N | 22 51E |
| 27 | Marion | 31 1N | 79 20W |
| 2, 12 | Marioupol | 47 10N | 37 20E |
| 28 | Mariquita | 5 12N | 75 10W |
| 18 | Marisel | 40 36N | 22 59E |
| 19 | Maritime Alps | 44 18N | 6 55E |
| 20 | Marittimo | 38 0N | 12 3E |
| 22 | Marjam | 38 20N | 80 40E |
| 12 | Marjovets Isle | 06 40N | 42 40E |
| 0 | Mark. | 53 51N | 19 30E |
| 17 | Markdorf | 47 45N | 0 23E |
| 3 | Market Bosworth | 52 37N | 1 22W |
| 8 | Marken | 52 28N | 5 8E |
| 3 | Market Deeping | 52 42N | 0 18W |
| 17 | Market Erlbach | 49 28N | 10 42E |
| 3 | Market Weighton | 53 52N | 0 38W |
| 17 | Marktbreit | 49 39N | 10 0E |
| 9 | Markoch Friedland | 53 19N | 16 12E |
| 18 | Markopoli | 38 14N | 23 55E |
| 12 | Markovka | 49 30N | 39 41E |
| 27 | Marksville | 31 2N | 92 0W |
| 3 | Marlborough | 51 27N | 1 44W |
| 8 | Marlinsdyk | 51 33N | 4 4E |
| 3 | Marlow, Great | 51 35N | 0 45W |
| 14 | Marly | 46 46N | 7 8E |
| 10, 11 | Marmara, Sea of | 40 40N | 28 15E |
| 10 | Marmara | 40 1N | 23 28E |
| 14 | Marnand | 46 46N | 0 56E |
| 6 | Marne, R. | 49 10N | 3 40E |
| 4 | Marnoch | 57 33N | 2 40W |
| 20 | Maro, Mount | 38 15N | 18 23E |
| 28 | Maroa | 2 34N | 68 0W |
| 21 | Marocco | 31 42N | 7 35W |
| 21 | ‡Marocco | 32 0N | 5 0W |
| 20 | Maroggio | 40 19N | 17 30E |
| 28 | Maroim | 10 50S | 30 54W |
| 20 | Maromona | 39 47N | 16 1E |
| 18 | Maros Vasarhely | 46 32N | 24 32E |
| 10 | Marostica | 45 45N | 11 40E |
| 14 | Marpach | 45 52N | 7 55E |
| 7 | Marquain | 50 36N | 3 20E |
| 17 | Marquardstein | 47 43N | 12 26E |
| 27 | Marques, Cape | 21 33N | 81 57W |
| 19 | Marradi | 41 5N | 11 36E |
| 11 | Marrah | 35 34N | 36 59E |
| 20 | Marrubio | 39 45N | 8 39E |
| 21 | Marsa Bureigab | 30 40N | 19 43W |
| 20 | Marsa Lake | 36 50N | 15 0E |
| 20 | Marsa Scirocco, B. | 35 40N | 14 33E |
| 11 | Marsal Koomlah | 40 8N | 40 36E |
| 20 | Marsala | 37 4N | 12 28E |
| 11 | Marsawan | 40 42N | 35 59E |
| 36 | Mar Serkis | 33 50N | 36 33E |
| 18 | Marschina | 47 47N | 25 48E |
| 6 | Marseille | 49 37N | 1 56E |
| 6 | Marseilles | 43 18N | 5 28E |
| 3 | Marshfield | 51 29N | 2 17W |
| 19 | Marsh of Chiana | 43 15N | 11 50E |
| 20 | Marsico Nuovo | 40 24N | 15 41E |
| 6 | Marsillac. | 44 30N | 2 30E |
| 10 | Marsinesti | 43 55N | 25 28W |
| 10 | Marsjon | 64 45N | 15 40E |
| 22 | Martaban, Gulf of | 16 0N | 97 0E |
| 14 | Marteleu | 47 37N | 8 40E |
| 8 | Martensdyk | 52 10N | 5 12E |
| 26 | Martha's Vineyard | 41 20N | 70 30W |
| 14 | Martigny | 46 7N | 7 4E |
| 7 | Martilly | 49 48N | 5 20E |
| 15 | Martin del Rio | 40 52N | 6 11W |
| 19 | Martinengo | 45 35N | 9 48E |
| 10 | Martinesti | 45 25N | 26 41E |
| 26 | Martinique, Isle | 14 40N | 61 0W |
| 6 | Martbon | 45 39N | 0 33E |
| 15 | Martinlonga | 37 39N | 7 40W |
| 27 | Martinsburg | 43 30N | 75 29W |
| 14 | Martinsbruck | 46 54N | 10 24E |
| 27 | Martinsville | 30 30N | 86 30W |
| 15 | Martorell | 41 29N | 1 52E |
| 6 | Martres | 43 15N | 1 0E |
| 10 | Maruchise | 44 36N | 25 31E |
| 15 | Marujal | 40 54N | 8 10W |
| 8 | Marum | 53 9N | 6 14E |
| 28 | Marvao | 5 20S | 41 30W |
| 6 | Marvejols | 44 35N | 3 22E |
| 28 | Marville, B. | 51 25S | 58 30W |
| 23 | Marwar | 26 40N | 73 0E |
| 5 | Maryborough | 53 3N | 7 16W |
| 4 | Maryburg | 56 50N | 5 9W |
| 4 | Maryport | 54 43N | 3 28W |
| 27 | Marysville | 35 31N | 83 30W |
| 27 | Marysville | 37 0N | 78 30W |
| 28 | Mas-a-fuera Isle | 33 30S | 80 59W |
| 14 | Masans | 47 52N | 9 31E |
| 21 | Masapa | 18 0S | 32 59E |
| 22 | Masbate Isle | 12 10N | 123 20E |
| 20 | Mascali | 37 44N | 15 13E |
| 9 | Maschin | 52 17N | 16 49E |
| 15 | Masegoso | 38 50N | 2 30W |
| 3 | Masham | 54 13N | 1 40W |
| 11 | Masheriat | 24 59N | 51 34E |
| 11 | Mashko | 40 31N | 43 19E |
| 5 | Mask, Lough | 53 40N | 9 18W |
| 19 | Massa Fiscaglia | 44 48N | 12 4E |
| 19 | Massa | 44 2N | 10 10E |
| 27 | Massacre Isle | 30 15N | 88 30W |
| 20 | Massafra | 40 36N | 17 5E |
| 21 | Massangano, Fort | 9 0S | 14 30E |
| 19 | Massarasa | 43 52N | 10 20E |
| 20 | Massargni | 39 15N | 8 35E |
| 27 | Masserne, Mts. | 34 15N | 94 0W |
| 7 | Massevck | 51 7N | 5 53E |
| 6 | Massiac | 45 13N | 3 18E |
| 27, 23 | Massimnagur | 23 35N | 90 53E |
| 9 | Massow | 53 28N | 15 5E |
| 11 | Mascema | 36 35N | 39 44E |
| 7 | Masthof | 51 0N | 3 8E |
| 13 | Mastico | 38 14N | 26 0E |
| 24 | Masulipatam | 10 18N | 81 53E |
| 26 | Matachio | 29 30N | 107 55W |
| 15 | Matadeou | 42 14N | 5 9W |
| 28 | Matagarda | 31 12S | 71 29W |
| 26 | Matagorda | 29 30N | 96 55W |
| 10 | Matala, Cape | 34 53N | 24 48E |
| 27 | Mataue | 48 37N | 07 45W |
| 28 | Matanca | 16 4S | 59 0W |
| 27 | Matanilla Reef | 27 30N | 70 0W |
| 27 | Matanza Inlet | 29 30N | 81 15W |
| 22 | Mataoua | 48 0N | 153 0E |
| 2 | Matapan, Cape | 36 23N | 22 29E |
| 27 | Matapediac, Lake | 48 25N | 67 35W |
| 15 | Mataro | 41 33N | 2 25E |
| 27 | Matawin Lake | 47 30N | 74 0W |
| 10 | Matchin | 45 11N | 28 5E |
| 23 | Mategaon | 22 15N | 80 20E |
| 6 | Matelles, Le | 43 40N | 3 50E |
| 2, 20 | Matera | 40 40N | 16 34E |
| 10 | Mateskovatsz | 44 42N | 19 2E |
| 18 | Mateszalka | 47 51N | 22 15E |
| 28 | Mathens | 20 5S | 46 17W |
| 23 | Mathiagumba | 28 10N | 86 11E |
| 14 | Mathod | 46 45N | 6 33E |
| 0 | Matignon | 48 36N | 2 15W |
| 28 | Matilla | 20 40S | 69 30W |
| 15 | Matilla | 41 2N | 5 53W |
| 11 | Matior | 40 52N | 39 40E |
| 3 | Matlock | 53 8N | 1 32W |
| 19 | Mato | 45 42N | 0 23W |
| 18 | Matocs | 47 55N | 22 28E |
| 18 | Matrey | 47 8N | 11 26E |
| 25 | Matsmai | 41 40N | 140 5E |
| 14 | Matt | 47 0N | 8 27E |
| 14 | Matt | 40 58N | 9 11E |
| 7 | Mattaigne | 50 7N | 4 38E |
| 14 | Matter Thal | 46 2N | 7 44E |
| 28 | Matto Grosso | 15 0S | 59 50W |
| 26 | Matty Isle | 60 20N | 96 30W |
| 28 | Matura | 3 20S | 68 22W |
| 6 | Maubeuge | 50 20N | 3 59E |
| 14 | Maubourget | 46 52N | 6 37E |
| 23 | Maubruno | 23 10N | 71 38E |
| 4 | Mauchline | 55 30N | 4 27W |
| 17 | Maulbronn | 49 1N | 8 48E |
| 7 | Maulde | 50 37N | 3 34E |
| 0 | Mauleon | 43 16N | 0 50W |
| 4 | Maundee | 23 11N | 80 39E |
| 23 | Maungrole | 21 18N | 70 10E |
| 23 | Maungton | 25 25N | 71 15E |
| 23 | Maunkaira | 31 24N | 71 20E |
| 14 | Maur | 47 21N | 8 39E |
| 6 | Mauriac | 45 13N | 2 22E |
| 21 | Mauritius, or Isle of France | 20 15S | 57 0E |
| 6 | Mauron | 48 4N | 2 10W |
| 6 | Maurs | 44 44N | 2 16E |
| 23 | Mausood | 21 40N | 78 5E |
| 0 | Mauvesin | 43 43N | 0 56E |
| 6 | Mauze | 46 11N | 0 37W |
| 15 | Maxente | 38 54N | 0 49W |
| 4 | Maxton | 55 35N | 2 28W |
| 0 | May | 49 6N | 3 0E |
| 27 | May, Cape | 39 0N | 74 45W |
| 4 | May, Isle | 56 12N | 2 35W |
| 26 | Mayaguana Isle | 22 30N | 73 0W |
| 21 | Mayara Wells | 28 27N | 6 4W |
| 4 | Maybole | 55 21N | 4 41E |
| 23 | Mayduigung | 25 58N | 81 54E |
| 17 | Mayen | 50 25N | 7 1E |
| 2, 17 | Mayence | 50 0N | 8 12E |
| 14 | Mayenfeld | 47 2N | 9 32E |
| 6 | Mayenne | 48 21N | 0 34W |
| 28 | Mayes | 3 14N | 50 45W |
| 27 | Mayfield | 36 45N | 88 45W |
| 4 | Mayfield | 51 2N | 0 15E |
| 16 | Mayn, or Mayne, R. | 50 0N | 8 27E |
| 15 | Maynar | 41 16N | 1 6W |
| 5 | Maynooth | 53 23N | 6 35W |
| 5 | Mayo Abbey | 53 46N | 9 2W |
| 21 | Mayo Isle | 16 15N | 23 10W |
| 18 | Mayor | 47 19N | 24 45E |
| 15 | Mayor, Isle | 37 7N | 6 16W |
| 15 | Mayor, Monte | 40 29N | 5 49W |
| 15 | Mayorga | 42 5N | 5 19W |
| 29 | Mayorga | 18 40S | 171 30W |
| 42 | Mayotta, I. | 12 50S | 45 10E |
| 28 | §Maypures | 5 9N | 68 30W |
| 28 | Mayro | 9 5S | 74 15W |
| 27 | Maysville | 38 33N | 88 30W |
| 27 | Maysville | 37 26N | 78 30W |
| 11 | MayteeSahab Zamaum | 30 44N | 47 40E |
| 27 | Mayville | 42 15N | 79 35W |
| 21 | Mazagan | 33 18N | 8 22W |
| 28, 57 | Mazagao | 0 24S | 51 12W |
| 21 | Mazamba | 14 16S | 32 45E |
| 6 | Mazeres | 43 15N | 1 40E |
| 10 | Mazerlitza | 45 9N | 22 59E |
| 13 | Mazi | 38 19N | 23 4E |
| 7 | Mazy | 50 30N | 4 42E |
| 2 | Mazzara | 37 43N | 12 34E |
| 22 | Mc Kenzie's Isles | 9 50N | 139 40E |
| 27 | Meadville | 41 40N | 80 8W |
| 15 | Mealhada | 40 27N | 8 26W |
| 22 | Meanguis Isles | 5 0N | 127 50E |
| 6 | Meaux | 48 57N | 2 48E |
| 23 | Meca, Rozan | 28 50N | 70 12E |
| 28 | Mecady | 19 38N | 95 0E |
| 7 | Mechelen | 50 58N | 5 40E |
| 7 | Mechlin | 51 2N | 4 9E |
| 2, 16 | ‡Mecklenburgh | 53 35N | 11 10E |
| 18 | Medak | 44 29N | 15 36E |
| 19 | Mede | 45 5N | 8 42E |
| 14 | Mede Mountain | 46 15N | 8 28E |
| 11 | Mede bye | 54 48N | 9 10E |
| 28 | Medellin | 6 30N | 75 33W |
| 14 | Medelsa, Thal | 46 35N | 8 49E |
| 8 | Medenblik | 52 46N | 5 5E |
| 18 | Medgyes | 46 10N | 24 24E |
| 2 | Medich | 11 35N | 28 7E |
| 15 | Medina | 41 52N | 5 0W |
| 15 | Medina | 42 54N | 3 21W |
| 22 | Medina | 25 0N | 39 40E |
| 21 | Medina | 13 45N | 13 46W |
| 15 | Medina Sidonia | 36 26N | 5 52W |
| 15 | Medinaceli | 41 10N | 2 20W |
| 39 | Medinet Abu | 25 39N | 32 35E |
| 39 | Medinet el Faioum | 29 27N | 30 59E |
| 39 | Medinet | 20 56N | 32 58E |
| 12 | Medmsk | 53 20N | 36 0E |
| 2, 21 | Mediterranean Sea | 38 0N | 20 0E |
| 12 | Medjiborg | 49 29N | 27 21E |
| 12 | Medviederova | 54 50N | 55 32E |
| 39 | Medwa | 15 30N | 27 2E |
| 3 | Medway, R. | 51 23N | 0 55E |
| 23 | Meeanee | 21 58N | 69 30E |
| 7 | Meerle | 51 28N | 4 47E |
| 23 | Meerpoor | 28 12N | 08 5E |
| 23 | Meerpoor | 33 14N | 74 18E |
| 23 | Meergurh | 28 59N | 72 43E |
| 7 | Meerhout | 51 8N | 5 7E |
| 23 | Meerut | 29 0N | 77 40E |
| 6 | Meesle | 43 59N | 0 4E |
| 23 | Meetanee | 26 50N | 68 10E |
| 29 | Meewalla | 18 40S | 178 20E |
| 7 | Meffle | 50 43N | 5 0E |
| 13 | Megauisi, Isle | 38 38N | 20 46E |
| 13 | Megara | 33 2N | 23 18E |
| 8 | Megen | 51 50N | 5 34E |
| 4 | Meggarnie | 55 33N | 4 23W |
| 30 | Mehadji | 33 7N | 36 33E |
| 11 | Mehavgal | 36 48N | 31 29E |
| 21 | Mehediab | 34 22N | 6 37W |
| 18 | Mehedika | 45 0N | 22 20E |
| 23 | Mehmoodubad | 22 45N | 72 50E |
| 6 | Mehon | 47 10N | 2 20E |
| 23 | Mehupoor | 23 32N | 75 29E |
| 25 | Mei | 34 9N | 107 55E |
| 11 | Meia Carakin | 38 21N | 40 59E |
| 7 | Meigoault | 50 32N | 4 10E |
| 23 | Meil Ghaut | 21 44N | 77 1E |
| 6 | Meilan | 43 26N | 0 20E |
| 14 | Meilen | 47 17N | 8 38E |
| 14 | Meilleria | 46 24N | 6 43E |
| 6 | Meimac | 45 35N | 2 9E |
| 15 | Meimoa | 40 15N | 7 2W |
| 17 | ‡Meiningen | 50 36N | 10 25E |
| 17 | Meinlugon | 50 24N | 10 48E |
| 11 | Meis | 36 40N | 29 5E |
| 14 | Moischachen | 46 53N | 7 55E |
| 16 | Meiser | 51 28N | 9 15E |
| 16 | Meissen | 51 10N | 13 25E |
| 7 | Meiz | 49 36N | 5 19E |
| 36 | Mejdel | 32 55N | 36 46E |
| 12 | Mekha | 66 22N | 45 20E |
| 11 | Mekes | 37 44N | 42 40E |
| 22 | Mekka, or Mecca | 21 27N | 40 18E |
| 22 | Meklong | 13 22N | 100 6E |
| 18 | Melada | 44 13N | 14 50E |
| 13 | Melana | 38 37N | 25 53E |
| 11 | Melazghird | 39 15N | 42 46E |
| 29 | Melbourne | 37 52S | 145 0E |
| 3 | Melcombe Regis | 50 38N | 2 24W |
| 19 | Meldola | 44 7N | 12 2E |
| 4 | Meldrum, Old | 57 22N | 2 16E |
| 18 | Meleda | 42 44N | 17 30E |
| 10 | Melenik | 41 27N | 23 31E |
| 2 | Melenki | 55 12N | 41 0E |
| 12 | Melet | 56 30N | 51 0E |
| 20 | Melfa | 41 1N | 15 41E |
| 4 | Melford, Loch | 56 17N | 5 33W |
| 15 | Melgaco | 42 9N | 8 2W |
| 28 | Melgaco | 2 4S | 50 49W |
| 21 | Melgig | 32 0N | 7 4E |
| 3 | Melgonby | 54 27N | 1 40W |
| 20 | Melheha, B. | 35 58N | 14 23E |
| 39 | Melick | 17 35N | 32 28E |
| 15 | Melides | 38 8N | 8 41W |
| 20 | Melilla | 37 12N | 15 8E |
| 21 | Melillah | 35 24N | 2 53W |
| 21 | Melinda | 3 20S | 40 0E |
| 20 | Melito | 37 57N | 15 50E |
| 10 | Melkovaltz | 43 26N | 23 22E |
| 3 | Melksham | 51 24N | 2 7W |
| 7 | Mellain | 50 47N | 4 50E |
| 8 | Mellard | 45 5N | 11 12E |
| 6 | Melle | 46 13N | 0 6W |
| 7 | Melle | 51 1N | 3 47E |
| 16 | Melle | 52 11N | 8 20E |
| 16 | Meilendorf | 52 32N | 9 30E |
| 15 | Mellid | 42 53N | 7 57W |
| 18 | Mel. ik | 50 20N | 14 28E |
| 4 | Meloington | 55 25N | 2 38W |
| 21 | Melonfau | 28 45N | 11 30E |
| 17 | Melpers | 50 33N | 10 13E |
| 17 | Melrichstadt | 50 25N | 10 24E |
| 4 | Melrose | 55 35N | 4 25W |
| 7 | Melsbro ck | 50 56N | 4 28E |
| 8 | Meteren | 51 52N | 5 19E |
| 3 | Melton Mowbray | 52 46N | 0 52W |
| 6 | Melun | 48 32N | 2 40E |
| 29 | Melville Bay | 12 0S | 136 50E |
| 29 | Melville, Cape | 14 5S | 144 30E |
| 29 | Melville Isle (Australia) | 11 30S | 131 15E |
| 26 | Melville Isle (N. Georgia) | 75 0N | 110 0W |
| 26 | Melville Peninsula | 07 50N | 84 0W |
| 26 | Melville Sound | 68 10N | 108 0W |
| 22 | Melzegaiska | 61 25N | 135 30E |
| 2, 12 | Memel | 55 50N | 21 30E |
| 16 | Memmingen | 47 58N | 10 11E |
| 27 | Memphis | 35 3N | 89 59W |
| 3 | Menai Strait | 53 12N | 4 13W |
| 15 | Menasalhas | 39 36N | 4 19W |
| 6 | Menetous | 47 18N | 1 53E |
| 6 | Mende | 44 32N | 3 35E |
| 16 | Menden | 51 29N | 7 50E |
| 7 | Meulonck | 51 8N | 4 50E |
| 13 | Meneda. | 39 4N | 20 14E |
| 6 | Mènèhoud | 49 5N | 4 56E |
| 15 | Mengamunoz | 40 35N | 5 9W |
| 16 | Menghofen | 48 43N | 12 22E |
| 25 | Mengkhaing Myo | 24 58N | 95 37E |
| 13 | Menidi | 38 4N | 23 42E |
| 7 | Menil S. Blaise | 50 12N | 4 53E |
| 7 | Menin | 50 48N | 3 7E |
| 2 | Meningen | 50 36N | 10 29E |
| 11 | Menomen | 38 38N | 27 7E |
| 9 | Mensgut | 53 44N | 21 1E |
| 8 | Mensingeweer | 53 23N | 6 26E |
| 4 | Menstrie | 56 9N | 3 57W |
| 25 | Men-tchuense | 28 56N | 104 0E |
| 29 | Mentelle, C. | 33 57S | 114 57E |
| 16 | Menterode | 51 19N | 10 34E |
| 19 | Mentone | 43 44N | 7 37E |
| 2 | Menzelinsk | 55 45N | 53 0E |
| 14 | Menznau | 47 5N | 8 3E |
| 8 | Meppel | 52 43N | 6 12E |
| 16 | ‡Meppen | 52 50N | 9 25E |
| 16 | Meppen | 52 50N | 7 20E |
| 15 | Mequinenza | 41 23N | 0 17E |
| 6 | Mer | 47 44N | 1 30E |
| 15 | M..a | 43 37N | 7 43W |
| 18 | Meran | 46 40N | 11 13E |
| 2 | Merava, R | 44 0N | 21 0E |
| 7 | Merbes-le-Château | 50 20N | 4 10E |
| 15 | Mercadillo | 43 1N | 3 8W |
| 28 | Merced | 30 40S | 57 30W |
| 28 | Mercedes | 33 58S | 63 6W |
| 27 | Mercer | 41 17N | 80 15W |
| 26 | Merchants' Bay | 67 0N | 63 0W |
| 7 | Merchem | 50 58N | 4 13E |
| 15 | Mercia, L. | 37 40N | 0 50W |
| 7 | Merckhem | 50 58N | 2 59E |
| 8 | Merde | 51 25N | 5 10E |
| 11 | Merdin | 37 26N | 40 10E |
| 10 | Merdjan | 43 52N | 27 4E |
| 3 | Mere | 51 5N | 2 15W |
| 2, 12 | Merecz | 54 10N | 23 35E |
| 11 | Merek Monastery | 39 50N | 43 19E |
| 7 | Merexplas | 51 23N | 4 53E |
| 17 | Mergetheim | 49 30N | 9 46E |
| 22 | Merghen | 49 3N | 125 0E |
| 7 | Mo gny | 49 54N | 6 6E |
| 22 | Mergui Isles | 11 5N | 98 0E |
| 28 | Meri | 25 0S | 50 0W |
| 15 | Merida | 28 46N | 6 23W |
| 26 | Merida | 21 0N | 89 4W |
| 10 | Merkovitze | 43 33N | 20 9E |
| 13, 10 | Mer'era, I | 39 53N | 19 32E |
| 11 | Merlin | 41 5N | 31 9E |
| 11 | Mermeris | 36 52N | 28 17E |
| 40 | Mernay | 10 0N | 12 35E |
| 22 | Merocbak | 36 22N | 63 17E |
| 27 | Merom | 39 6N | 87 32W |
| 27 | Merrits Isle | 28 15N | 80 45W |
| 9 | Mersberg | 51 23N | 12 2E |
| 3 | Mersey, R. | 53 20N | 2 50W |
| 7 | Mertenne | 50 17N | 4 22E |
| 3 | Merthyr Mawr | 51 29N | 3 36W |
| 3 | Merthyr Tydvil | 51 44N | 3 22W |
| 2, 15 | Mertola | 37 40N | 7 38W |
| 7 | Mertzig | 49 48N | 0 1E |
| 22 | Merve | 37 35N | 62 15E |
| 14 | Mervelier | 47 20N | 7 30E |
| 0 | Mery | 48 31N | 4 0E |

| Map | Name | Lat. | Long. |
|---|---|---|---|
| 17 | Merzig | 49 28N | 6 39E |
| 36 | Mesali | 31 19N | 35 44E |
| 47 | Mescala | 17 55N | 99 25W |
| 14 | Meshino | 46 18N | 10 6E |
| 22 | Meshed Ali | 32 6N | 44 25E |
| 22 | Meshehd Aly | 28 27N | 42 0E |
| 26 | Meshikeman, L. | 52 30N | 60 30W |
| 21 | Meshno | 24 0N | 14 35E |
| 10 | Mesil | 41 59N | 26 37E |
| 13 | Meslesona | 38 4N | 24 27E |
| 10 | Mesmer | 40 28N | 23 59E |
| 30 | Mesnie | 31 5N | 34 39E |
| 13 | Mesolonghi | 38 24N | 21 28E |
| 19 | Mesola | 44 55N | 12 10E |
| 13 | Messena | 37 5N | 21 53E |
| 14 | Messeni | 40 22N | 6 18E |
| 11 | Messet | 42 1N | 33 38E |
| 28 | Messier Channel | 49 0S | 74 15W |
| 2, 20 | Messina | 38 10N | 15 35E |
| 2, 20 | Messina, Strait of | 38 30N | 15 35E |
| 7 | Messines | 50 43N | 3 49E |
| 7 | Messines | 50 47N | 2 54E |
| 19 | Mestre | 45 30N | 12 13E |
| 21 | Mesurd | 15 59S | 40 27E |
| 28 | Meta, R | 6 10N | 70 0W |
| 12 | Mechovsk | 54 19N | 35 5E |
| 9 | Meteln | 52 8N | 7 10E |
| 11 | Meterres | 37 55N | 40 29E |
| 13 | Methana | 37 34N | 23 22E |
| 4 | Methlic | 57 27N | 2 17W |
| 4 | Methven | 56 25N | 3 35W |
| 26 | Methy Lake | 56 40N | 109 10W |
| 13 | Metochi | 38 14N | 22 46E |
| 23 | Metreekakote | 24 41N | 70 12E |
| 14 | Mettan | 47 34N | 8 4E |
| 7 | Mette | 50 39N | 3 27E |
| 6 | Metz | 49 6N | 6 12E |
| 14 | Metzerlen | 47 28N | 7 28E |
| 17 | Metzingen | 48 33N | 9 16E |
| 7 | Meulebeke | 50 58N | 3 17E |
| 16 | Meurs | 51 30N | 6 38E |
| 10 | Meur Ormani | 43 59N | 27 44E |
| 6 | Meuse, R. | 49 10N | 5 20E |
| 8 | Meusel | 51 43N | 5 34E |
| 6 | Mevel | 43 58N | 6 13E |
| 13 | Mevomati | 37 8N | 21 58E |
| 7 | Mevregnies | 50 36N | 3 51E |
| 23 | Mewar | 25 10N | 74 10E |
| 9 | Mewe | 53 50N | 18 52E |
| 26 | Mexico | 19 30N | 99 2W |
| 26 | Mexico, Gulf of | 25 0N | 90 0W |
| 28 | Meyapante | 16 5S | 49 12W |
| 14 | Meyen and Fort | 46 41N | 8 34E |
| 8 | Meyel | 51 21N | 5 52E |
| 6 | Meyrueis | 44 12N | 3 29E |
| 2, 12 | Mezene | 60 0N | 44 40E |
| 11 | Mezetlo | 36 45N | 34 28E |
| 6 | Mezieres | 49 49N | 4 44E |
| 11 | Mezinghird | 40 8N | 42 22E |
| 19 | Mezo Goro | 44 54N | 12 5E |
| 18 | Mezo Tur | 47 0N | 20 36E |
| 18 | Mezohegyes | 46 16N | 20 54E |
| 14 | Mezza Selva | 46 59N | 9 49E |
| 14 | Mezzovico | 46 6N | 8 50E |
| 10 | Mezzovo | 39 53N | 21 25E |
| 2 | Mglin | 53 9N | 33 20E |
| 8 | Mheer | 50 49N | 5 48E |
| 22 | Mia Bay | 34 40N | 137 0E |
| 47 | Mialmatlan | 16 42N | 96 44W |
| 28 | Miamo | 7 30N | 61 50W |
| 12 | Miedzyrzec | 52 0N | 22 59E |
| 12 | Mihalevsk | 61 40N | 36 0E |
| 12 | Michaetovsk | 50 55N | 41 50E |
| 7 | Michelau | 49 50N | 6 8E |
| 9 | Michelau | 50 43N | 17 37E |
| 17 | Michelfelt | 49 38N | 11 30E |
| 26 | ‡Michigan | 43 30N | 84 30W |
| 26, 27 | Michigan L. | 44 0N | 86 30W |
| 26 | Michipicoton Ho. | 47 59N | 84 59W |
| 27 | Michipicoton I. | 47 36N | 86 0W |
| 4 | Micklehour | 56 32N | 3 23W |
| 13 | Miconi | 37 29N | 25 18E |
| 14 | Miera | 46 7N | 7 57E |
| 4 | Mid. Leeks | 56 30N | 4 21W |
| 4 | Middle Clyth | 58 23N | 3 13W |
| 29 | Middle Isle | 34 0S | 122 20E |
| 4 | Middle Hagburn | 55 18N | 3 18W |
| 29 | Middle Mt. | 33 18S | 137 12E |
| 16 | Middle Neckar | 48 30N | 8 55E |
| 8 | Middleth | 52 4N | 4 40E |
| 3 | Middleham | 54 17N | 1 50W |
| 8 | Middleharnis | 51 49N | 4 9E |
| 3 | Middleton | 54 39N | 2 3W |
| 3 | Middleton | 53 33N | 2 12W |
| 5 | Middleton | 51 55N | 8 9W |
| 4 | Middleton | 55 48N | 3 1W |
| 5 | Middletown | 53 53N | 7 20W |
| 3 | Middlewich | 53 11N | 2 25W |
| 10 | Midia, Cape | 41 23N | 28 55E |
| 10 | Midiah | 41 37N | 28 6E |
| 26 | ‡Midland District | 45 0N | 77 0W |
| 8 | Midland | 53 23N | 5 18E |
| 4 | Midlem | 55 35N | 2 54W |
| 16 | Midlum | 53 44N | 8 37E |
| 23 | Midnapoor | 22 30N | 87 10E |
| 6 | Midou, R. | 43 55N | 0 40W |
| 25 | Mien | 31 30N | 104 41E |
| 25 | Mien | 33 0N | 106 22E |
| 25 | Mien-chaning | 28 18N | 102 18E |
| 15 | Mieres | 43 8N | 5 46W |
| 8 | Mierlo | 51 32N | 6 4E |
| 14 | Mieville | 46 9N | 7 1E |
| 15 | Mieza | 41 20N | 6 27W |
| 10 | Migalgara | 40 53N | 26 51E |
| 23 | Miggowah | 24 0N | 80 39E |
| 19 | Migliacciaro | 41 59N | 9 23E |
| 10 | Mikini | 43 50N | 27 58E |
| 18 | Miklos | 45 35N | 17 49E |
| 22 | Mikoilovo | 65 50N | 116 0E |
| 18 | Mikulinee | 49 25N | 25 31E |
| 47 | Milam | 31 40N | 93 46W |
| 47 | Milam | 31 7N | 07 0W |
| 2, 18 | Milan | 45 40N | 9 10E |
| 19 | ‡Milanese | 45 25N | 9 15E |
| 20 | Milazzo B. | 38 16N | 15 15E |
| 3 | Milborne Port | 50 58N | 2 27W |
| 4 | Mil Craigie | 56 23N | 4 9W |
| 3 | Mildenhall | 52 21N | 0 31E |
| 20 | Mileo | 38 41N | 16 6E |
| 11 | Miletus | 37 32N | 27 15E |
| 3 | Milford | 51 43N | 5 2W |
| 27 | Milford | 41 15N | 74 58W |
| 3 | Milford | 50 44N | 1 37W |
| 3 | Milford Haven | 51 40N | 5 8W |
| 6 | Milhas | 44 8N | 3 8E |
| 10 | Mili | 40 42N | 20 24E |
| 10 | Milianka | 48 10N | 26 39E |
| 20 | Milicia | 37 2N | 13 35E |
| 9 | Militsch | 51 34N | 17 36E |
| 5 | Milk Haven | 54 27N | 8 32W |
| 26 | Mill Island | 64 0N | 77 35W |
| 22 | Milla dou Madou | 6 10N | 73 10E |
| 26 | Milledgeville | 33 10N | 83 10W |
| 19 | Millesimo | 42 23N | 8 22E |
| 8 | Millingen | 52 14N | 5 43E |
| 5 | Millisle | 54 35N | 5 34W |
| 5 | Millstreet | 52 3N | 9 1W |
| 6 | Milltown | 56 54N | 2 54W |
| 4 | Milltown | 50 11N | 4 25W |
| 5 | Milltown | 54 3N | 7 30W |
| 5 | Milltown | 52 52N | 9 21W |
| 5 | Milltown | 54 29N | 6 34E |
| 4 | Milltown | 57 38N | 4 57W |
| 6 | Milly | 48 27N | 2 29E |
| 4 | Milnathort | 56 14N | 3 28W |
| 26 | ‡Milne Land | 70 40N | 24 30W |
| 3 | Milnthorpe | 54 13N | 2 47W |
| 13 | Milo | 38 29N | 21 21E |
| 2, 13 | Milo I. | 36 43N | 24 25E |
| 19 | Milone | 43 14N | 13 17E |
| 10 | Milotilon | 41 17N | 25 55E |
| 18 | Milrovitz | 45 1N | 19 40E |
| 16 | Miltenberg | 49 40N | 9 15E |
| 4 | Milton (Inverness) | 57 7N | 3 45W |
| 27 | Milton | 36 29N | 79 30W |
| 3 | Milverton | 51 2N | 3 15W |
| 24 | Mimayou | 41 3N | 140 45E |
| 21 | Mimcina | 30 28N | 5 12E |
| 6 | Mimizan | 44 25N | 1 14W |
| 23 | Minakoth | 28 41N | 79 45E |
| 28 | Minas | 34 19S | 55 1W |
| 4 | Minch, The | 57 50N | 6 10W |
| 28 | Minchinmadom Mt. | 43 30S | 72 0W |
| 3 | Minchin Hampton | 51 42N | 2 9W |
| 22 | Mindanao | 6 50N | 125 40E |
| 16 | Minden | 52 16N | 8 53E |
| 7 | Minderhout | 51 25N | 4 45E |
| 29, 22 | Mindoro Isle | 13 0N | 121 0E |
| 22 | Mindoro Sea | 9 0N | 121 0E |
| 3 | Minehead | 51 12N | 3 28W |
| 20 | Minervino | 41 3N | 16 4E |
| 12 | Minervitza | 51 21N | 25 30E |
| 22 | Mingan | 41 20N | 97 23E |
| 26 | Mingan Isle | 50 20N | 63 30W |
| 15 | Mingoria | 40 47N | 4 47W |
| 4 | Mingulay | 56 50N | 7 44W |
| 15 | Minho, R. | 41 55N | 8 35W |
| 4 | Minihive | 55 9N | 3 57W |
| 5 | Minola | 53 50N | 0 0W |
| 2 | Minorca Isle | 39 55N | 4 10E |
| 22 | Minousinsk | 53 40N | 92 25E |
| 21 | Minow Is. | 12 50S | 48 30E |
| 16 | Minsen | 53 42N | 8 55E |
| 12 | ‡Minsk | 53 0N | 28 0E |
| 2, 12 | Minsk | 54 7N | 27 38E |
| 26 | Min-tchou-oei | 34 20N | 103 42E |
| 4 | Mintlaw | 57 32N | 2 2W |
| 4 | Minto | 55 30N | 2 41W |
| 29 | Mimo | 32 27S | 117 40E |
| 13 | Miones | 38 9N | 20 32E |
| 2 | Miosen, Lake | 60 40N | 11 0E |
| 28 | Mira | 0 53N | 78 20W |
| 15 | Mira | 40 29N | 8 42W |
| 28 | Mira | 1 55N | 55 0W |
| 20 | Mirabella | 41 20N | 14 41E |
| 6 | Mirabeau | 42 45N | 0 11E |
| 28 | Mirador | 7 15S | 48 42W |
| 28 | Miraflores | 25 47S | 63 46W |
| 6 | Miramont | 44 18N | 1 9E |
| 6 | Mirabeau | 45 23N | 0 31W |
| 15 | Miranda | 41 45N | 6 14W |
| 6 | Mirande | 43 31N | 0 28E |
| 15 | Mirandella | 41 37N | 7 5W |
| 19 | Mirandola | 44 52N | 11 5E |
| 19 | Mirano | 45 30N | 12 8E |
| 28 | Miraus | 3 0S | 67 30W |
| 23 | Mirbur | 29 50N | 71 5E |
| 6 | Mirecourt | 48 21N | 6 7E |
| 6 | Miremont | 44 57N | 0 57E |
| 0 | Mirepoir | 43 8N | 1 35E |
| 2 | Mirgorod. | 49 50N | 33 30E |
| 23 | Mirhunkate | 29 0N | 70 12E |
| 28 | Miriti, R. | 0 15S | 71 30W |
| 10 | Mirova | 43 41N | 21 58E |
| 4 | Mirwhun | 55 56N | 3 54W |
| 23 | Mirzagunge | 22 26N | 90 7E |
| 23 | Mirzapoor | 25 10N | 82 29E |
| 20 | Misigna | 40 35N | 17 56E |
| 18 | Miskolcz | 48 7N | 20 48E |
| 14 | Misocco | 46 19N | 8 11E |
| 14 | Misocco Val. | 46 18N | 9 9E |
| 10 | Misoritza | 42 49N | 22 15E |
| 21 | Misratah | 31 0N | 15 0E |
| 28 | Missao Novo | 1 7S | 57 59W |
| 29 | Missiessy, Cape | 19 4S | 121 30E |
| 27 | Missassagua, Lake | 45 58N | 79 0W |
| 26 | ‡Mississippi | 33 0N | 90 0W |
| 26 | Mississippi R | 47 0N | 94 37W |
| 26 | Mississippi R Mouths of the | 29 0N | 89 20W |
| 2 | Missivrio | 42 39N | 27 43E |
| 26 | ‡Missouri | 38 0N | 92 0W |
| 26 | Missouri, R. | 47 30N | 106 0W |
| 27 | Missouri, R. | 40 30N | 95 30W |
| 26 | Mistepec | 16 0N | 97 30W |
| 2, 12 | Mitau | 56 45N | 23 38E |
| 5 | Mitchellstown | 52 16N | 8 16W |
| 3 | Mitchendean | 51 52N | 2 27W |
| 14 | Mitlodi | 47 2N | 9 4E |
| 22 | Mito | 36 35N | 140 38E |
| 10 | Mitrovitz | 45 0N | 19 44E |
| 9 | Mittenwalde | 52 16N | 13 33E |
| 9 | Mittenwalde | 53 7N | 13 47E |
| 14 | Mittholz | 46 33N | 7 40E |
| 16 | Mittich | 48 25N | 13 14E |
| 21 | Mittimee Wells | 14 30N | 12 14E |
| 26 | Mixco | 14 55N | 90 30W |
| 5 | Mizen Head | 51 27N | 9 48W |
| 12 | Mizensk | 55 2N | 36 20E |
| 28 | Mizque | 17 58S | 65 0W |
| 18 | Mizum | 48 50N | 23 48E |
| 17 | Mjosen | 60 40N | 10 50E |
| 23 | Moal | 24 19N | 89 41E |
| 9 | Moat | 18 14N | 30 57E |
| 5 | Moate | 53 24N | 7 46W |
| 26 | Mobile | 30 40N | 88 10W |
| 27 | Mobile Bay | 30 28N | 88 10W |
| 27 | Mobile, Forte | 30 20N | 88 0W |
| 21 | ‡Mocaranga | 21 0S | 30 30E |
| 3 | Modbury | 50 21N | 4 55W |
| 19 | ‡Modena | 44 30N | 10 40E |
| 2, 19 | Modena | 44 38N | 10 57E |
| 18 | Modera | 48 19N | 17 16E |
| 5 | Modereeny | 52 57N | 8 3W |
| 23 | Modha | 25 50N | 80 5E |
| 2, 20 | Modica | 36 55N | 14 47E |
| 12 | Modlin | 52 30N | 20 54E |
| 13 | Modon | 36 48N | 21 42E |
| 10 | Modrich | 44 59N | 18 21E |
| 18 | Modruss | 45 10N | 15 10E |
| 11 | Modurly | 40 23N | 31 8E |
| 17 | Moen | 60 37N | 12 25E |
| 7 | Moerbeke | 51 11N | 4 58E |
| 7 | Moerbeke Canal | 51 10N | 3 50E |
| 8 | Moerdyk | 51 43N | 4 38E |
| 8 | Moergestel | 51 32N | 5 11E |
| 7 | Moerkerke | 51 15N | 3 20E |
| 8 | Moerkapel | 52 3N | 4 34E |
| 4 | Moffat | 55 19N | 3 27W |
| 21 | Mogador | 31 32N | 9 38W |
| 12, 2 | Moghilev | 53 57N | 30 20E |
| 12 | Mogilev | 53 22N | 31 10E |
| 12 | Mogilev | 48 30N | 27 42E |
| 7 | Mogimont | 49 53N | 5 6E |
| 11 | Mogla | 37 4N | 28 25E |
| 10 | Moglavitz | 44 4N | 23 6E |
| 10 | Moglena | 41 1N | 22 23E |
| 15 | Moguer | 37 13N | 6 42W |
| 23 | Mogulmary | 23 5N | 87 45E |
| 7 | Moha | 50 34N | 5 12E |
| 2 | Mohacs | 45 57N | 18 45E |
| 23 | Mohaun | 27 10N | 80 55E |
| 5 | Moher Cliffs | 52 59N | 9 25W |
| 7 | Mohet | 49 57N | 6 35E |
| 5 | Mohil | 53 56N | 7 47W |
| 21 | Mohilla Isle | 12 10S | 43 38E |
| 23 | Mohindragunje | 25 25N | 89 55E |
| 23 | Mohona | 25 59N | 77 39E |
| 9 | Mohrungen | 53 53N | 19 55E |
| 23 | Mohughur | 19 19N | 83 11E |
| 23 | Mohun | 22 9N | 74 1E |
| 20 | Moifetta | 41 13N | 16 38E |
| 12 | Moikipa | 62 59N | 21 20E |
| 5 | Moilogh | 53 31N | 8 25W |
| 10 | Moineshte | 46 23N | 26 28E |
| 4 | Moir, Loch | 57 46N | 4 27W |
| 6 | Moisdon | 47 40N | 1 19W |
| 6 | Moissac | 44 9N | 1 9E |
| 15 | Moita | 40 19N | 8 2W |
| 23 | Mokamo | 24 15N | 85 53E |
| 22 | Mokha | 13 13N | 42 55E |
| 11 | Mokhalidj | 40 12N | 28 21E |
| 12 | Mokovaia | 68 19N | 46 0E |
| 18 | Mokrin | 45 52N | 20 30E |
| 12 | Mokshansk | 53 45N | 44 30E |
| 23 | Mokunducca | 24 50N | 75 55E |
| 20 | Mola | 41 2N | 17 7E |
| 20 | Mola | 41 15N | 13 36E |
| 15 | Mola | 38 40N | 1 39E |
| 20 | Molara, Isle | 40 53N | 9 42E |
| 3 | Mold | 53 10N | 3 15W |
| 10 | Moldava, R. | 47 35N | 25 30E |
| 2 | ‡Moldavia | 47 0N | 28 0E |
| 2, 10 | Moldavia | 46 40N | 27 10E |
| 18 | Moldawitza | 47 37N | 25 33E |
| 10 | Molekha | 40 57N | 20 35E |
| 6 | Molene Isle | 48 28N | 5 0W |
| 19 | Moleto Tr. | 41 56N | 15 30E |
| 14 | Moli | 47 34N | 7 50E |
| 14 | Molin | 40 32N | 9 38E |
| 2, 15 | Molina | 40 57N | 1 48W |
| 15 | Molinell | 38 54N | 0 6W |
| 20 | Moliterno | 40 15N | 15 52E |
| 8 | Molkweren | 52 54N | 5 23E |
| 7 | Mollem | 50 56N | 4 15E |
| 15 | Molleruse | 41 32N | 1 42E |
| 14 | Montmollin | 46 59N | 6 45E |
| 13 | Molo | 38 48N | 22 41E |
| 2, 12 | Molosa | 58 7N | 38 27E |
| 11 | Mols | 47 7N | 9 15E |
| 22 | Molucca Passage | 1 40N | 126 30E |
| 22 | Moluccas | 2 0S | 127 0E |
| 21 | Mombaz | 4 15S | 39 30E |
| 15 | Mombeltran | 40 19N | 5 9W |
| 15 | Mombuey | 42 2N | 6 8W |
| 26 | Mona | 17 55N | 67 44W |
| 22 | Mona | 21 0N | 98 0E |
| 19 | Monachi | 41 34N | 8 52E |
| 20 | Monacisso | 40 21N | 17 32E |
| 19 | Monaco | 43 44N | 7 29E |
| 4 | Monagh Lea Mountains | 57 13N | 4 2W |
| 5 | Monaghan | 54 13N | 6 54W |
| 23 | Monagur | 25 20N | 86 20E |
| 19 | Monacia | 41 31N | 9 4E |
| 20 | Monaster | 39 20N | 9 4E |
| 5 | Monastereven | 53 8N | 7 5W |
| 2 | Monastir | 40 59N | 21 22E |
| 15 | Moncao | 42 3N | 8 20W |
| 28 | Moncao | 3 30S | 45 20W |
| 6 | Moncup | 44 21N | 1 13E |
| 10 | Mondania, G. of | 40 45N | 28 55E |
| 2 | Mondego, Cape | 40 12N | 8 53W |
| 28 | Mondego, R. | 19 15S | 56 30W |
| 14 | Mondlingen | 47 20N | 9 35E |
| 19 | Mondolfo | 43 45N | 13 3E |
| 15 | Mondonedo | 43 24N | 7 14W |
| 6 | Mondoubleau | 47 59N | 0 57E |
| 19 | Mondovi | 44 27N | 7 59E |
| 26 | Mondova | 29 0N | 100 55W |
| 4 | Mondr, Loch | 57 27N | 5 0W |
| 19, 20 | Mondragone | 41 10N | 13 53E |
| 29 | Mondrain Isle | 34 6S | 122 20E |
| 29 | Mondrishka | 46 5N | 26 55E |
| 10 | Monesti | 45 25N | 26 41E |
| 6 | Monestics | 44 7N | 2 8E |
| 15 | Moneva | 41 12N | 9 43W |
| 5 | Moneygall | 52 53N | 7 55W |
| 5 | Moneyhore | 52 28N | 6 40W |
| 5 | Moneymore | 54 40N | 6 35W |
| 5 | Moneyseed | 52 43N | 6 26W |
| 19 | Monfalcone | 45 50N | 13 32E |
| 15 | Monforte | 41 55N | 7 14W |
| 15 | Monforte | 42 35N | 7 27W |
| 25 | Mong.. | 35 1N | 13 12E |
| 25 | Mong-kio | 23 15N | 100 23E |
| 25 | Mong-hen | 22 24N | 99 40E |
| 25 | Mong-lun | 22 1N | 101 1E |
| 22 | ‡Mongolia | 46 20N | 105 0E |
| 25 | Mong-tching | 33 22N | 116 28E |
| 25 | Mong-tchi | 22 11N | 101 21E |
| 17 | Monheim | 48 59N | 10 52E |
| 15 | Moniblanch | 41 20N | 1 10E |
| 4 | Monikie | 56 33N | 2 47W |
| 6 | Monistrol | 45 17N | 4 17E |
| 5 | Moniven | 53 21N | 8 28W |
| 4 | Monktown | 55 31N | 4 35W |
| 25 | Mon-la | 22 15N | 101 20E |
| 3 | Monmouth | 51 48N | 2 42W |
| 8 | Monnikendam | 52 28N | 5 1E |
| 21 | ‡Monomotapa | 18 30S | 28 0E |
| 20 | Monopoli | 40 56N | 17 22E |
| 14 | Monpemedels | 46 39N | 8 12E |
| 15 | Monreal | 42 40N | 1 29W |
| 15 | Monreal | 41 16N | 2 2W |
| 20 | Monreale | 38 3N | 13 12E |
| 26 | Monroe | 34 35N | 88 28W |
| 2 | Monroe | 41 57N | 83 30W |
| 27 | Monroe | 32 34N | 92 0W |
| 27 | Monroe | 36 20N | 85 5W |
| 27 | Monroe, Lake | 28 50N | 81 20W |
| 21 | Monrovia | 6 28N | 10 45W |
| 7 | Mons | 50 26N | 3 58E |
| 4 | Monsa | 60 6N | 1 6W |
| 15 | Monsaros | 38 22N | 7 15W |
| 28 | Monserrat | 21 59S | 67 1W |
| 4 | Monzell | 58 25N | 4 35W |
| 27, 23 | Monsong | 25 52N | 90 25E |
| 14 | Monstein | 46 43N | 9 46E |
| 15 | Montabo | 39 51N | 2 40W |
| 7 | Montague | 50 58N | 4 58E |
| 20 | Montagne Isle | 60 0N | 147 30W |
| 20 | Montague Sound | 14 20S | 125 15E |
| 6 | Montaign | 46 59N | 1 18W |
| 6 | Montaign | 46 12N | 2 40E |
| 15 | Montalegre | 41 50N | 7 47W |
| 19 | Mont Ilo | 42 19N | 11 35E |
| 15 | Montalvan | 40 46N | 0 48W |
| 15 | Montalvao | 39 34N | 7 21W |
| 15 | Montargil | 39 3N | 8 3W |
| 6 | Montargis | 48 0N | 2 48E |
| 6 | Montauban | 44 2N | 1 23E |
| 6 | Montbard | 47 40N | 4 25E |
| 14 | Montboven | 46 29N | 7 3E |
| 6 | Montbrison | 45 37N | 4 6E |
| 6 | Montcenis | 46 45N | 4 24E |
| 6 | Montcorne | 49 49N | 3 58E |
| 6 | Montdauphin | 44 41N | 6 40E |
| 6 | Montdidier | 49 41N | 2 32E |
| 20 | M. Argentaro | 40 52N | 8 9W |
| 19 | Mt. Blanc | 45 49N | 6 55E |
| 19 | Mt. Cenis | 45 12N | 0 43E |
| 19 | M. Charn. | 45 25N | 10 25E |
| 10 | Mt. Christie | 1 0S | 80 30W |
|  | M. Fiascone | 42 33N | 12 3E |
| 19 | Mt. Genevre | 44 59N | 6 35E |
| 20 | Mte. Reale | 37 11N | 13 29E |
| 19 | Mt. Rosa | 45 58N | 7 50E |
| 19 | Mt. St. Bernard | 45 43N | 6 43E |
| 19 | Mte. Verde | 40 58N | 15 35E |
| 18 | Monte Bello | 42 33N | 14 21E |
| 6 | Mont Caucon | 44 42N | 1 38E |
| 6 | Mont Louis | 42 30N | 1 55E |
| 6 | Mont Luel | 45 51N | 5 8E |
| 6 | ‡Mont de Marsan | 43 56N | 0 26W |
| 0 | Mont Maraule | 46 20N | 3 0E |
| 15 | Monte Morvelho | 40 7N | 8 30W |
| 18 | Monte Negro | 42 30N | 19 13E |
| 28 | Monte Santo | 10 15S | 39 0E |
| 15 | Montealegre | 38 45N | 1 24W |
| 19 | Montecristo | 42 20N | 10 20E |
| 19 | Montecchio | 44 44N | 10 3[illegible]E |
| 19 | Monteglio | 45 9N | 8 5E |
| 15 | Montellano | 36 57N | 5 29W |
| 28 | Montemor | 6 45S | 35 12W |
| 10 | Montenego | 16 25N | 19 15E |
| 6 | Montereau | 48 23N | 2 58E |
| 26 | Monterey | 26 0N | 100 0W |
| 26 | Monterey | 36 50N | 121 30W |
| 26 | Monterey Bay | 30 50N | 121 30W |
| 15 | Montes | 41 25N | 7 14W |
| 10 | Montesi | 41 40N | 20 4E |
| 20 | Montesoro | 38 54N | 10 18E |
| 19 | Montevarchi | 43 32N | 11 34E |
| 14 | Montfaucon | 47 17N | 7 3E |
| 6 | Montfaucon | 47 6N | 0 59W |
| 8 | Montfoort | 52 3N | 4 58E |
| 6 | Montfort | 48 8N | 1 58W |
| 3 | Montgomery | 52 34N | 3 8W |
| 27 | Montgomery | 32 53N | 86 26W |
| 6 | Montbeliard | 47 34N | 6 50E |
| 14 | Monthey | 46 15N | 6 55E |
| 6 | Montluçon | 46 21N | 2 41E |
| 27 | Monticello | 33 1N | 83 41W |
| 27 | Monticello | 36 43N | 84 30W |
| 19 | Monticello | 42 40N | 8 57E |
| 27 | Monticello | 31 49N | 86 0W |
| 19 | Moutiers de Tarentaise | 45 28N | 6 55E |
| 7 | Montignies | 50 17N | 4 42E |
| 28 | Montijo Bay | 7 30N | 81 30W |
| 15 | Montilla | 37 33N | 4 42W |
| 17 | Montjoie | 50 34N | 6 10E |
| 6 | Montmedy | 49 33N | 5 19E |
| 6 | Montmorillon | 46 25N | 0 57E |
| 18 | Montona | 45 20N | 13 49E |
| 6 | Montpelier | 43 38N | 3 55E |
| 27 | Montpelier | 44 20N | 72 14W |
| 5 | Montrath | 53 0N | 7 28W |
| 17 | Montreal | 50 25N | 7 1E |
| 27 | Montreal | 43 39N | 73 32W |
| 6 | Montreal | 43 57N | 0 3E |
| 26 | ‡Montreal | 45 30N | 73 30W |
| 27 | Montreal, R. | 46 15N | 90 30W |
| 26 | Montreal, Isle | 67 30N | 95 0W |
| 6 | Montresor | 47 10N | 1 12E |
| 14 | Montreux | 46 27N | 6 54E |
| 6 | Montrichard | 47 21N | 1 17E |
| 6 | Montreuil | 50 30N | 1 40E |
| 4 | Montrose | 56 48N | 2 32W |

| MA | NAME. | LAT. | LONG. |
|---|---|---|---|
| 15 | Montserrat.. | 41 37N | 1 50E |
| 20 | Montserrat .. | 16 46N | 62 25W |
| 28 | Montuosa ... | 7 30N | 82 29W |
| 6 | Montvilliers . | 49 37N | 0 9E |
| 4 | Mouyleih .. | 50 28N | 2 49W |
| 15 | Mouzon .... | 42 45N | 42 1E |
| 23 | Moo ........ | 25 52N | 81 27E |
| 23 | Moodapolly . | 21 34N | 85 30E |
| 23 | Mooharagegunge .... | 24 40N | 70 15E |
| 4 | Moon Loch.. | 55 8N | 4 34W |
| 23 | Moondhee .. | 21 24N | 81 84E |
| 23 | Moongar... | 27 10N | 91 14E |
| 27 | Moonghom.. | 24 45N | 95 55E |
| 29 | Moore, R. .. | 30 55S | 116 10E |
| 27 | Moorfield.... | 39 1N | 78 48W |
| 4 | Moorfoot.... | 55 56N | 3 0W |
| 7 | Moorsele.... | 50 52N | 3 0E |
| 23 | Moorshedabad ....... | 24 5N | 88 20E |
| 7 | Moorslede ... | 50 55N | 3 4E |
| 10 | Moosbeuren . | 48 12N | 9 43E |
| 26 | Moose ...... | 50 0N | 82 30W |
| 27 | Moose Isle .. | 26 0N | 77 36W |
| 27 | Moose, R.... | 50 0N | 84 50W |
| 27 | Moosehead Lake...... | 45 35N | 69 45W |
| 11 | Moosh ...... | 39 52N | 41 55E |
| 14 | Moosleerau.. | 47 15N | 7 4E |
| 23 | Mootleit ..... | 20 40N | 73 59E |
| 15 | Mora........ | 41 0N | 0 41E |
| 15 | Mora........ | 39 40N | 3 47W |
| 21 | Mora........ | 10 30N | 12 44E |
| 20 | Morad Cape | 35 40S | 139 23E |
| 23 | Moradabad.. | 28 55N | 78 41E |
| 15 | Moradilla ... | 41 31N | 3 41W |
| 23 | Morah ...... | 26 58N | 74 52E |
| 26 | Morant Point | 17 57N | 76 5W |
| 14 | Morat ...... | 46 55N | 7 7E |
| 14 | Morat, Lake. | 46 55N | 7 5E |
| 15 | Morata...... | 37 33N | 1 28W |
| 15 | Moratalla ... | 38 21N | 1 55W |
| 2, 18 | ‡Moravia .. | 49 30N | 17 10E |
| 4 | Morbattle ... | 55 31N | 2 24W |
| 19 | Morbegno ... | 46 9N | 9 35E |
| 6 | Morbihan, Lake..... | 47 35N | 2 45W |
| 3 | Morecambe B. | 54 5N | 3 0W |
| 2, 12 | Morchausk | 53 20N | 41 27E |
| 14 | Moreles ..... | 46 12N | 7 3E |
| 14 | Morcote Port | 45 54N | 8 55E |
| 4 | More, Isle ... | 56 41N | 6 22W |
| 4 | More, Loch.. | 58 23N | 3 37W |
| 5 | More, Sl..... | 54 1N | 10 2W |
| 14 | More, Mount | 46 2N | 7 59E |
| 13 | Morea....... | 37 30N | 22 10E |
| 2, 13 | ‡Morea.... | 37 30N | 22 15E |
| 23 | Moreed-kakote ...... | 28 28N | 70 55E |
| 15 | Moreira..... | 41 19N | 8 30W |
| 28 | Moreira..... | 0 30S | 63 3W |
| 15 | Moreiruhas. | 40 52N | 7 19W |
| 15 | Morella..... | 40 39N | 0 1E |
| 28 | Morena B. and Mt. .. | 23 30S | 70 59W |
| 20 | Mores ...... | 40 32N | 8 50E |
| 3 | Moreton Hampstead ..... | 50 39N | 3 47E |
| 3 | Moreton .... | 51 59N | 1 43W |
| 29 | Moreton Bay | 27 20S | 153 30E |
| 29 | Moreton C .. | 27 20S | 153 0E |
| 19 | Moretta..... | 44 45N | 7 40E |
| 23 | Morevee .... | 22 51N | 70 51E |
| 23 | Morewaura.. | 24 10N | 71 25E |
| 27 | Morganfield | 37 35N | 87 59W |
| 27 | Morganton.. | 35 37N | 81 22E |
| 27 | Morgantown | 39 30N | 79 57W |
| 19 | Morgex .... | 45 47N | 7 1E |
| 14 | Morges ..... | 46 31N | 6 27E |
| 5 | Moria ...... | 54 28N | 6 14W |
| 7 | Moriame.... | 50 18N | 4 35E |
| 13 | Morico.. .... | 36 55N | 22 43E |
| 13 | Morikos..... | 38 26N | 23 18E |
| 14 | Moril ...... | 46 24N | 8 4E |
| 21 | Moringa .... | 14 4S | 47 57E |
| 7 | Morkhoven . | 51 7N | 4 49E |
| 6 | Morlaix..... | 48 38N | 3 47W |
| 13 | Morlens..... | 46 40N | 6 54E |
| 21 | Mormor .... | 19 15N | 17 56E |
| 29 | Mornington Isle....... | 10 30S | 139 32E |
| 39 | Mornington Port...... | 18 3N | 38 30E |
| 5 | Morningtown | 53 43N | 6 17W |
| 13 | Morno, R. .. | 38 28N | 22 5E |
| 21 | ‡Moro Pooa.. | 10 20S | 24 3E |
| 28 | Morocote ... | 5 33N | 72 58W |
| 21 | Moromone Bay...... | 21 5S | 35 0E |
| 15 | Moron...... | 37 7N | 5 29W |
| 3 | Morpeth.... | 55 10N | 1 41W |
| 4 | Morrer, Loch...... | 56 56N | 5 35E |
| 19 | Morro ...... | 43 30N | 13 11E |
| 26 | Morro Redondo..... | 24 40N | 112 0W |
| 16 | Morschen... | 51 4N | 9 36E |
| 6 | Mortagne ... | 47 0N | 1 4W |
| 6 | Mortogoe ... | 43 30N | 0 32E |
| 19 | Mortara .... | 45 13N | 8 46E |
| 7 | Mortchan ... | 40 48N | 5 13E |
| 3 | Morte Bay.. | 51 0N | 4 16W |
| 21 | Mortes, R. . | 15 5S | 12 0E |
| 7 | Mortier .... | 50 44N | 5 46E |

| MA | NAME. | LAT. | LONG. |
|---|---|---|---|
| 19, 20 | Morterii Isle .... | 41 5N | 9 39E |
| 7 | Mortsel ..... | 51 12N | 4 27E |
| 29 | ‡Morumbidgee .... | 35 15S | 145 30E |
| 29 | Morumbidgee, R.... | 34 32S | 146 0E |
| 23 | Morundura . | 22 28N | 90 18E |
| 29 | Moruya B... | 3[illegible] 57S | 150 15E |
| 4 | Morven Hills | 58 12N | 3 45W |
| 4 | Morvern .... | 56 37N | 5 55W |
| 17 | Mosburgh... | 48 26N | 11 48E |
| 17 | Moschel .... | 49 45N | 7 48E |
| 2, 12 | Moscow... | 55 40N | 37 28E |
| 6 | Moscow, R... | 55 30N | 36 0E |
| 6 | Moselle, R. . | 49 0N | 6 10E |
| 16 | Moselle, R. . | 50 14N | 7 20E |
| 28 | Mosetenes.. | 15 32S | 66 32W |
| 12 | Moshevsk .. | 59 50N | 56 20E |
| 10 | Moskoluri .. | 39 16N | 22 15E |
| 26 | Mosquito Bay | 60 30N | 77 0W |
| 26 | Mosquito Inlet ..... | 28 55N | 81 0W |
| 26 | Mosquito Lagoon ... | 28 48N | 80 45W |
| 27 | Mosquito South Lagoon...... | 29 10N | 81 0W |
| 5 | Moss Side... | 55 9N | 6 25W |
| 21 | Mosseguem. | 29 0N | 6 30E |
| 2, 12 | Mosselskaia ... | 68 29N | 32 30E |
| 17 | Moeskirch . | 47 59N | 9 6E |
| 2 | Mostar..... | 43 19N | 17 54E |
| 18 | Moszlavena . | 45 44N | 18 14E |
| 36 | Motias ...... | 36 19N | 35 58E |
| 14 | Motiers ..... | 46 54N | 6 37E |
| 15 | Motilla del Palancar . | 39 35N | 1 56W |
| 12 | Moika, B. .. | 09 30N | 33 0E |
| 15 | Motril...... | 36 42N | 3 35W |
| 18, 19 | Motta..... | 45 45N | 12 38E |
| 20 | Mottola ..... | 40 39N | 16 56E |
| 11 | Moudania... | 40 18N | 28 54E |
| 20 | Moudello ... | 38 12N | 13 22E |
| 14 | Moudon..... | 46 41N | 6 49E |
| 23 | Moujgur .... | 29 10N | 72 19E |
| 25 | Moukden.... | 41 40N | 123 20E |
| 21 | Moukhtar... | 30 8N | 18 59E |
| 6 | Moulins .... | 46 37N | 3 23E |
| 6 | Moulins-en-Gilbert ... | 46 58N | 3 55E |
| 22, 23 | Moultan .. | 30 10N | 71 11E |
| 3 | Moulton, South..... | 51 1N | 3 51W |
| 22 | Mounegulska. | 56 40N | 79 30E |
| 21 | Mouni, R.... | 2 15N | 12 0E |
| 21 | Mountains of the Moon.. | 6 0N | 20 0E |
| 11 | Mount Ararat | 39 50N | 40 30E |
| 10 | Mount Argentaro. | 42 10N | 22 15E |
| 11 | Mount Arjish .... | 38 30N | 35 30E |
| 10 | Mount Balkan.... | 42 45N | 26 25E |
| 28 | Mount Bana. | 46 30N | 24 23E |
| 18 | Mount Brettye ... | 45 57N | 22 23E |
| 19 | Mount Chiano.... | 45 26N | 10 26W |
| 5 | Mount Croyhan .. | 52 48N | 6 16W |
| 13 | Mount Delphi.... | 38 38N | 23 50E |
| 27 | Mount Desert Isle | 44 17N | 68 30W |
| 5 | Mount Douce | 53 8N | 6 15W |
| 11 | Mount Enamas .. | 37 22N | 31 0E |
| 26 | Mount Gifford.... | 67 0N | 135 30W |
| 26 | Mount Gilbert ... | 68 0N | 137 0W |
| 14 | Mount Greina.... | 46 36N | 8 55E |
| 15 | Mount Hermosa . | 40 6N | 6 6W |
| 19 | Mount Iseran .... | 45 31N | 7 3E |
| 13 | Mount Kandhili .. | 38 39N | 23 38E |
| 10 | Mount Kissovo... | 39 40N | 22 43E |
| 5 | Mount Leinster .. | 52 37N | 6 46W |
| 10 | Mount Levka | 35 20N | 24 0E |
| 5 | Mount Nebhin ... | 54 6N | 9 15W |
| 10 | Mount Olympus . | 40 3N | 22 10E |
| 13 | Mount Parnassus | 38 37N | 22 30E |
| 10 | Mount Pindus.... | 39 15N | 21 45E |
| 19 | Mount Rrale | 42 24N | 13 16E |
| 7 | Mount S. Marie.... | 50 23N | 4 11E |
| 10 | Mount Santo | 40 15N | 24 10E |
| 5 | Mount Shannon.. | 52 55N | 8 25W |
| 10 | Mount Sitia.. | 35 4N | 26 6E |
| 3 | Mount Sorrel | 52 43N | 1 7W |
| 26 | Mount St. Elias ..... | 60 14N | 141 0W |

| MA | NAME. | LAT. | LONG. |
|---|---|---|---|
| 18 | Mount Szombat .. | 46 38N | 10 11E |
| 13 | Mount T lethrius | 36 53N | 23 8E |
| 19 | Mount Veglio.... | 44 29N | 11 8E |
| 27 | Mount Vernai.... | 40 27N | 82 30W |
| 27 | Mount Vernon... | 38 20N | 88 55W |
| 10 | Mount Vilzi. | 41 30N | 21 5E |
| 5 | Mount-melick.... | 53 8N | 7 17W |
| 29 | Mountmorris B......... | 11 25S | 123 0E |
| 5 | Mountrath .. | 52 59N | 7 27W |
| 15 | Moura ...... | 38 8N | 7 24W |
| 28 | Moura...... | 1 40S | 61 20W |
| 22 | Mouraut .... | 43 55N | 99 43E |
| 2, 15 | Mourao... | 38 20N | 7 12W |
| 29 | Mourkill ... | 23 47N | 82 3E |
| 2 | Mourom .... | 55 30N | 42 0E |
| 21 | Mourzouk .. | 25 58N | 14 8E |
| 21 | Moussi...... | 21 15N | 2 0W |
| 22 | Mousul ...... | 36 20N | 43 6E |
| 26 | Mouths of the Amazon R. | 0 10N | 40 30W |
| 23 | Mouths of the Ganges ... | 21 5N | 90 0E |
| 23 | Mouths of the Indus .... | 24 0N | 67 50E |
| 21 | Mouths of the Lambezi .. | 18 30S | 36 30E |
| 8 | Mouths of the Maas or Meuse .... | 51 44N | 3 37E |
| 19 | Mouth of the Po.... | 45 0N | 12 35E |
| 12 | Mouths of the Volga . | 46 0N | 48 20E |
| 14 | Moutier .... | 47 18N | 7 21E |
| 23 | Mouvaneepoor .. | 25 10N | 79 3E |
| 13 | Mouzi ...... | 38 2N | 22 44E |
| 5 | Movill ...... | 55 9N | 7 [illegible]W |
| 21 | Moviza...... | 13 30S | 32 0E |
| 23 | Mow....... | 26 5N | 85 30E |
| 23 | Mow....... | 25 15N | 79 39E |
| 23 | Mow....... | 22 29N | 75 43E |
| 5 | Moy ....... | 54 26N | 6 42W |
| 4 | Moy ........ | 56 25N | 5 53W |
| 4 | Moy ........ | 56 54N | 4 41W |
| 5 | Moy, R. .... | 53 52N | 8 57W |
| 5 | Moyasta .... | 52 40N | 9 34W |
| 5 | Moyferta.... | 52 37N | 9 43W |
| 4 | Moyley Loch | 57 22N | 4 55W |
| 5 | Moylin ..... | 52 16N | 9 0W |
| 5 | Moyn....... | 54 14N | 9 [illegible]W |
| 28 | Moyobamba . | 6 30S | 77 3W |
| 5 | Moyrish I. .. | 53 24N | 9 42E |
| 21 | Mozambique | 15 0S | 41 0E |
| 21 | Mozambique Channel . | 18 0S | 42 30E |
| 2, 12 | Mozdok ... | 43 45N | 44 19E |
| 7 | Mozelle, R... | 49 48N | 6 1E |
| 2, 12 | Mozr ..... | 52 0N | 29 0E |
| 23 | Mozuffergur | 30 2N | 71 19E |
| 2, 12 | Mtzensk .. | 53 20N | 31 38E |
| 23 | Muah ...... | 25 39N | 74 50E |
| 4 | Muchairn ... | 56 25N | 5 16W |
| 15 | Muchamiel.. | 38 24N | 3 27W |
| 16 | Muchaw .... | 53 43N | 12 35E |
| 23 | Muchrea.... | 24 45N | 76 50E |
| 5 | Muck ...... | 54 20N | 9 43W |
| 5 | Muckarty ... | 52 35N | 7 46W |
| 5 | Muckish .... | 55 5N | 8 0W |
| 20 | Mucklari ... | 39 51N | 20 40E |
| 16 | Mudau..... | 49 32N | 9 13E |
| 23 | Mudpoorgur. | 20 50N | 86 6E |
| 12 | Mudnijska... | 65 0N | 40 41E |
| 6 | Mueidan .... | 42 2N | 0 22E |
| 15 | Muez ....... | 42 41N | 2 3W |
| 20 | Mulaloti .... | 37 56N | 13 10E |
| 21 | Mufira, R. .. | 10 25S | 26 40E |
| 3 | Muggleswick | 54 51N | 1 51W |
| 28 | Mugi ....... | 22 0S | 47 33W |
| 18 | Muglitz ..... | 49 50N | 16 51E |
| 23 | Mugribee ... | 21 21N | 08 40E |
| 17 | Muhlburg .. | 49 59N | 8 11E |
| 17 | Muhldorf .. | 48 13N | 12 25E |
| 16 | Muhlhausen | 51 13N | 10 28E |
| 14 | Muhlithal... | 46 43N | 8 15E |
| 9 | Muhlrose ... | 52 16N | 14 29E |
| 18 | Muhlstadt.... | 46 37N | 13 39E |
| 16 | Muhlstedt... | 51 55N | 12 20E |
| 22 | Muhule ..... | 52 20N | 139 30E |
| 8 | Muiden...... | 52 20N | 5 3E |
| 8 | Muiderberg . | 52 20N | 5 7E |
| 29 | Muiron, Isle | 21 30S | 114 12E |
| 15 | Mujacra .... | 37 6N | 1 53W |
| 3 | Muker ...... | 54 21N | 2 8W |
| 14 | Mulan ...... | 47 14N | 8 23E |
| 19 | Mulazzo .... | 44 21N | 9 54E |
| 23 | Mulcapoor .. | 20 55N | 76 12W |
| 24 | Mulcaulghery...... | 17 59N | 81 31E |
| 9 | Mulda, R. .. | 51 20N | 12 48E |
| 4 | Muldoenich Isle ...... | 56 55N | 7 32W |
| 27 | Mule, C. .... | 24 33N | 81 59W |
| 4 | Muligrach... | 58 3N | 5 21W |
| 23 | Mulka ...... | 30 30N | 73 31E |
| 4 | Mull of Isla....... | 55 40N | 6 12W |

| MA | NAME. | LAT. | LONG. |
|---|---|---|---|
| 4 | Mull Island.. | 56 27N | 5 58W |
| 4 | Mull, Strait of ......... | 56 35N | 5 55W |
| 11 | Mulla Serai.. | 37 3[illegible]N | 38 40E |
| 18 | Mullenbach .. | 46 1N | 24 5E |
| 5 | Mullet ...... | 54 14N | 10 0W |
| 27 | Mullet Isle .. | 27 50N | 83 0W |
| 14 | Mullihorn .. | 47 7N | 9 9E |
| 5 | Mullinahone | 52 30N | 7 29W |
| 5 | Mullinavat.. | 52 22N | 7 10W |
| 5 | Mullingar.... | 53 32N | 7 9W |
| 3 | Mullwyd.... | 52 41N | 3 41W |
| 5 | Mulroy Bay.. | 55 15N | 7 47W |
| 16 | Mulsum .... | 53 30N | 9 17E |
| 23 | Multaun .... | 22 8N | 75 47E |
| 15 | Mulu ........ | 38 2N | 1 33W |
| 28 | Muna........ | 09 58S | 75 0W |
| 14 | Munchaltorf | 47 18N | 8 42E |
| 17 | Munchausen | 50 2N | 8 41E |
| 17 | Muncuberg.. | 50 10N | 11 45E |
| 9 | Muncheberg | 52 34N | 14 15E |
| 18 | Munchengratz...... | 50 30N | 15 0E |
| 17 | Munchmunster....... | 48 44N | 11 39E |
| 23 | Mundee ... | 31 39N | 77 5E |
| 23 | Mundesurut | 22 59N | 81 10E |
| 23 | Mundisor ... | 24 1N | 75 4E |
| 23 | Mundillah.... | 22 45N | 80 25E |
| 23 | Mundoogur .. | 22 26N | 75 20E |
| 21 | Mongara.... | 10 5N | 21 4E |
| 25 | Mung-hoa... | 25 19N | 00 25E |
| 23 | Mungloor .. | 20 32N | 77 35E |
| 23 | Mungnore .. | 30 40N | 70 45E |
| 23 | Mungrowlea | 24 27N | 78 5E |
| 2, 17 | Munich ... | 48 7N | 11 35E |
| 22 | Munipoura.. | 24 47N | 94 3E |
| 2, 18 | Munkacs.. | 48 22N | 22 43E |
| 7 | Muno... .... | 49 43N | 5 12E |
| 23 | Munohur Thanah.... | 24 10N | 76 46E |
| 17 | Munsingen.. | 48 25N | 9 31E |
| 14 | Muensingen.. | 46 54N | 7 33E |
| 3 | Munslow.... | 52 29N | 2 40W |
| 23 | Munsoor Cotah .... | 19 15N | 85 1E |
| 23 | Munsouk.... | 23 19N | 82 32E |
| 23 | Munta ...... | 19 40N | 76 35E |
| 2, 16 | Munster .. | 51 51N | 7 32E |
| 14 | Munster .... | 47 11N | 8 11E |
| 7 | Munster Bilsen ....... | 50 56N | 5 33E |
| 8 | Munster Geleen ...... | 51 1N | 5 53E |
| 9 | Munsterberg | 50 35N | 17 0E |
| 9 | Munstereiffel | 50 31N | 6 43E |
| 8 | Muntendam | 53 8N | 6 9E |
| 17 | Munzingen.. | 47 58N | 7 42E |
| 12 | Muonionicka | 68 55N | 23 40E |
| 10 | Muock ...... | 66 26N | 21 10E |
| 6 | Mur de Barres ....... | 44 19N | 2 40E |
| 19 | Murano, M... | 40 58N | 15 14E |
| 18 | Murany ..... | 48 40N | 20 3E |
| 6 | Murat ...... | 45 5N | 2 59E |
| 18 | Muran ...... | 47 6N | 14 10E |
| 20 | Muravera.... | 39 26N | 9 35E |
| 14 | Muraz ...... | 46 17N | 6 54E |
| 29 | Murchison, R......... | 27 36S | 114 20E |
| 2, 15 | Murcia.... | 38 2N | 1 9W |
| 15 | ‡Murcia..... | 38 30N | 1 50W |
| 24 | Murderers' Bay ...... | 22 13S | 43 15E |
| 15 | Murea ...... | 41 30N | 7 21W |
| 6 | Muret....... | 43 31N | 1 21E |
| 26, 27 | Murfreesboro | 35 55N | 86 30W |
| 14 | Murg ........ | 47 8N | 0 13E |
| 14 | Murgenthal . | 47 16N | 7 51E |
| 14 | Muri........ | 46 56N | 7 29E |
| 19 | Murialto .... | 44 19N | 8 15E |
| 23 | Murichom .. | 26 59N | 89 30E |
| 16 | Muritz, Lake | 53 24N | 12 38E |
| 23 | Murkpoor... | 26 39N | 68 5E |
| 17 | Murmeau ... | 47 39N | 11 25E |
| 20 | Muro ....... | 40 44N | 15 26E |
| 12 | Murom...... | 55 30N | 42 0E |
| 15 | Muros ...... | 42 45N | 8 55W |
| 29 | ‡Murray .... | 32 30S | 116 0E |
| 29 | ‡Murray .... | 35 35S | 149 30E |
| 4 | Murray Firth | 57 50N | 3 30W |
| 29 | Murray, R.... | 35 50S | 146 30E |
| 17 | Murrhardt .. | 48 58N | 9 35E |
| 15 | Murviedro .. | 39 39N | 0 17W |
| 10 | Musabeg .... | 43 43N | 27 54E |
| 22 | Muscat...... | 23 53N | 58 53E |
| 21 | Musfeia ..... | 9 15N | 12 45E |
| 21 | Mu-gow..... | 8 3N | 12 56E |
| 5 | Muskerry Mts | 51 54N | 9 15W |
| 10 | Mussara .... | 39 17N | 21 27E |
| 4 | Musselburg.. | 55 56N | 3 4W |
| 20 | Mussumah .. | 37 31N | 13 45E |
| 10 | Mustafa Pacha ....... | 41 47N | 26 10E |
| 12 | Mustafina ... | 52 58N | 54 46E |
| 23 | Mustangur .. | 24 59N | 89 19E |
| 14 | Musterlingen | 47 38N | 9 15E |
| 20 | Mustretta ... | 37 54N | 14 25E |
| 18 | Moszyna.... | 49 21N | 20 48E |
| 23 | Muttaree ... | 25 41N | 68 47E |
| 14 | Mutten ..... | 46 59N | 9 46E |
| 17 | Mutterstadt . | 49 27N | 8 21E |
| 23 | Muttra...... | 27 37N | 77 39E |

| MA | NAME. | LAT. | LONG. |
|---|---|---|---|
| 23 | Muzeffarabad ...... | 34 10N | 74 5E |
| 7 | My ......... | 50 2[illegible]N | 5 35E |
| 3 | Myford ..... | 52 43N | 5 14W |
| 11 | Mylasa...... | 37 18N | 27 58E |
| 5 | Mynish Isle . | 53 18N | 9 47W |
| 23 | Mynpooree.. | 27 12N | 79 5E |
| 18 | Mystenice ... | 49 45N | 19 31E |
| 0 | Myslowice .. | 50 15N | 18 42E |
| 22 | ‡Mysore .... | 13 15N | 77 0E |
| 24 | Mysore ..... | 12 16N | 76 43E |
| 14 | Mythen Berg | 47 3N | 8 43E |
| 2, 10 | Mytiline .. | 39 10N | 26 12E |
| 10 | Mytiline Isle | 39 10N | 26 15E |
| 16 | N. Reede .... | 53 4N | 7 14E |
| 8 | Naarden.... | 52 18N | 5 8E |
| 5 | Naas........ | 53 14N | 6 39W |
| 7 | Naast ....... | 50 23N | 4 7E |
| 11 | Nablus...... | [illegible]2 12N | 35 14E |
| 23 | Nabobgunge. | 24 34N | 88 10E |
| 26 | Nachitoches. | 31 55N | 93 15W |
| 18 | Nachod ..... | 50 25N | 16 10E |
| 22 | Nadanfoere . | 42 55N | 126 30E |
| 18 | Nadasd ..... | 48 10N | 20 15E |
| 10 | Nadir Derbent....... | 42 45N | 27 25E |
| 21 | Nador ...... | 31 58N | 0 54E |
| 12 | Nadparait ... | 59 35N | 38 5E |
| 18 | Nadudvar... | 47 25N | 21 4E |
| 18 | Nadworna .. | 48 34N | 24 32E |
| 12 | Nagaibatzk . | 55 6N | 53 1E |
| 22 | Nagasaka ... | 32 4N | 130 0E |
| 12 | Nagavska ... | 47 55N | 42 30E |
| 22 | Nageren .... | 19 47N | 44 10E |
| 17 | Nagold...... | 48 34N | 8 41E |
| 23 | Nagore ..... | 24 1N | 87 21E |
| 23 | Nagore ..... | 27 14N | 73 38E |
| 12 | Nagoria .... | 57 25N | 36 39E |
| 22, 23 | Nagpoor.. | 21 18N | 79 19E |
| 2, 18 | Nagy Banya | 47 40N | 23 35E |
| 18 | Nagy Koros | 47 4N | 19 49E |
| 18 | Nagy Tapolcsao ....... | 48 32N | 18 10E |
| 16 | Nahlfeld.... | 49 39N | 7 7E |
| 1 | Nahrawan .. | 37 16N | 42 10E |
| 23 | Nahun .... | 30 30N | 77 30E |
| 6 | Nai........ | 43 14N | 0 17W |
| 23 | Nair........ | 20 27N | 77 59E |
| 4 | Nairn ...... | 57 36N | 3 53W |
| 4 | Nast....... | 57 48N | 5 36E |
| 15 | Najera .... | 42 26N | 2 47W |
| 22 | Nakamouri.. | 37 40N | 37 40E |
| 25 | Nakengse .. | 24 58N | 103 3E |
| 12 | Nakhitchevan ....... | 46 55N | 40 30E |
| 11 | Nakhora.... | 33 1N | 35 8E |
| 1 | Nakovan.... | 43 59N | 25 15E |
| 2, 12 | Nakshivan | 39 18N | 45 16E |
| 11 | Nalabin .... | 37 7N | 41 0E |
| 15 | Nalda ...... | 42 18N | 2 27W |
| 25 | Naldroug.... | 17 54N | 70 16E |
| 11 | Nalikan .... | 39 50N | 31 25E |
| 25 | Namca...... | 23 18N | 117 5E |
| 7 | Namerhe.... | 50 30N | 5 2E |
| 18 | Namesto.... | 49 20N | 19 25E |
| 9 | Namslau .... | 51 5N | 17 43E |
| 7 | ‡Namur ..... | 50 15N | 5 0E |
| 2, 7 | Namur .... | 50 28N | 4 52E |
| 25 | Nan-chang .. | 28 37N | 115 50E |
| 25 | Nan-chou-tchin...... | 38 41N | 100 40E |
| 6 | Nancy...... | 48 40N | 6 12E |
| 23 | Nandair .... | 19 13N | 77 12E |
| 15 | Nanden .... | 43 7N | 8 42W |
| 7 | Naudrin .... | 50 34N | 5 29E |
| 25 | Nan-fong ... | 27 2N | 115 10E |
| 22, 25 | Nankang .. | 25 30N | 114 10E |
| 25 | Nan-ki...... | 28 52N | 105 5E |
| 22, 25 | Nanking.. | 32 10N | 118 40E |
| 25 | Nanting .... | 25 40N | 108 40E |
| 25 | Nan-tau .... | 25 6N | 107 30E |
| 25 | Nan-tchang.. | 31 50N | 111 44E |
| 6 | Naut ...... | 44 1N | 3 20E |
| 22, 25 | Nan-tchang | 28 35N | 115 38E |
| 25 | Nantchuen.. | 29 10N | 107 5E |
| 6 | Nantes...... | 47 14N | 1 30W |
| 6 | Nantua ..... | 46 10N | 5 41E |
| 26 | Nantucket .. | 41 5N | 70 0W |
| 3 | Nantwich ... | 53 5N | 2 30W |
| 25 | Nan-yang.... | 33 0N | 112 30E |
| 25 | Nan-yong .. | 25 15N | 113 55E |
| 19 | Naole ...... | 45 34N | 12 5E |
| 20 | Naples...... | 40 52N | 14 15E |
| 20 | Naples, Gulf of......... | 40 41N | 14 13E |
| 13 | Napoli, Gulf of......... | 37 8N | 23 0E |
| 2, 13 | Napoli di Romania | 37 35N | 22 49E |
| 6 | Napoule, Gulf of.... | 43 27N | 7 0E |
| 5 | Naran ...... | 54 50N | 8 28W |
| 3 | Narberth.... | 51 47N | 4 43W |
| 6 | Narbonne.... | 43 11N | 3 3E |
| 20 | Nardo ...... | 46 10N | 18 3E |
| 28 | Nare........ | 6 15N | 74 58W |
| 10 | Narenta .... | 43 58N | 17 50E |
| 15 | Nares ....... | 43 4N | 4 17W |
| 23 | Narguuh .... | 25 6N | 76 41E |
| 22 | Narim ...... | 58 50N | 81 10E |

| Map | Name | Lat. | Long. |
|---|---|---|---|
| 8 | Narinda | 11 59s | 47 28E |
| 19 | Narni | 42 33N | 12 30E |
| 23 | Narnoul | 28 11N | 76 9E |
| 23 | Narnulla | 21 21N | 77 10E |
| 23 | Narsingar | 22 36N | 86 25E |
| 16 | Nartum | 53 12N | 9 13E |
| 4 | Naruan. | 56 1N | 6 13W |
| 2, 12 | Naruzovd | 53 28N | 54 0E |
| 2 | Narvn | 59 22N | 28 2E |
| 28 | Nasca | 14 30s | 74 58W |
| 27 | Nashville | 36 0N | 86 45W |
| 22 | Nasipin | 17 40N | 121 22E |
| 20 | Naso | 38 4N | 14 45E |
| 2, 17 | Nassau | 50 19N | 7 42E |
| 26 | Nassau | 30 30N | 82 55W |
| 27 | Nassau | 25 3N | 77 0W |
| 7 | Nasogne | 50 7N | 5 20E |
| 23 | Nassuck | 19 46N | 73 46E |
| 11 | Naszera | 32 45N | 35 24E |
| 18 | Naszod | 47 14N | 24 21E |
| 21 | Natal Isle | 8 25s | 48 20E |
| 23 | Natchergong | 20 40N | 78 10E |
| 26, 27 | Natchitoches. | 31 45N | 93 15W |
| 7 | Nattoie | 50 23N | 5 8E |
| 23 | Nattore | 24 30N | 88 59E |
| 22 | Natuna Is. | 4 0N | 108 0E |
| 29 | Naturaliste, Mount | 27 40s | 116 0E |
| 9 | Naumburg | 51 13N | 15 27E |
| 9 | Naumburg | 51 10N | 11 49E |
| 16 | Naumburg | 51 8N | 11 47E |
| 9 | Naumburg | 51 56N | 15 15E |
| 23 | Naundoorlar | 21 6N | 75 10E |
| 16 | Naundfeld | 51 13N | 13 37E |
| 23 | Naundode | 21 50N | 73 30E |
| 17 | Naundorf | 50 56N | 13 24E |
| 16 | Naunhof | 51 17N | 12 37E |
| 13 | Naurienta | 38 13N | 20 42E |
| 28 | Nauvidade | 11 21s | 47 30W |
| 15 | Navahermosa | 39 36N | 4 30W |
| 15 | Navalcarnero | 40 20N | 4 3W |
| 15 | Navalmoral. | 40 31N | 4 50W |
| 15 | Navalmoral. | 39 49N | 5 30W |
| 15 | Navalvillar | 39 58N | 5 32W |
| 15 | Navamorquende | 40 8N | 4 49W |
| 5 | Navan | 53 37N | 6 28W |
| 2, 13 | Navarino | 36 51N | 21 42E |
| 15 | Navarra | 42 45N | 1 40W |
| 15 | Navas | 37 44N | 5 27W |
| 15 | Navas de Tolosa | 38 21N | 3 32W |
| 1 | Navigators I. | 13 0s | 172 0W |
| 12 | Navolok | 62 10N | 34 10E |
| 23 | Nawabgunje | 24 0N | 88 41E |
| 18 | Naworia | 49 43N | 23 53E |
| 13, 11 | Naxia | 37 8N | 25 26E |
| 13 | Naxio, Isle | 37 5N | 25 23E |
| 22 | Nayas Isle | 1 15N | 97 40E |
| 14 | Naz | 46 4N | 6 43E |
| 6 | Nazaire, le. | 47 17N | 2 0W |
| 28 | Nazareth | 7 52s | 35 20W |
| 3 | Naze, The | 51 53N | 1 16E |
| 2 | Naze | 58 0N | 7 18E |
| 5 | Neale | 53 33N | 0 10W |
| 3 | Neath | 51 41N | 3 48W |
| 23 | Nebaree | 26 1N | 90 39E |
| 21 | Necan | 31 0N | 7 15E |
| 17 | Neckarsedm | 49 11N | 9 15E |
| 15 | Nedn | 43 28N | 8 2W |
| 22 | ‡ Nedj d el Aredh | 25 0N | 46 0E |
| 16 | Nedlitz | 52 6N | 12 25E |
| 18 | Nedwieditz | 49 30N | 10 20E |
| 8 | Needen | 52 9N | 6 38E |
| 3 | Needham Market | 52 0N | 1 2E |
| 3 | Nerdles, The | 50 41N | 1 35W |
| 21 | Neefon | 4 35N | 8 10W |
| 8 | Neeg | 52 58N | 5 36E |
| 23 | Neelno | 32 32N | 72 20E |
| 23 | Nermuch | 24 27N | 74 55E |
| 8 | Neer | 51 18N | 6 59E |
| 23 | Neernoll | 19 18N | 78 33E |
| 14 | Neffels | 47 6N | 9 3E |
| 11 | Nefiskoi | 38 31N | 34 47E |
| 12 | Negino | 52 20N | 34 19E |
| 10 | Neginlesti | 45 54N | 26 38E |
| 10 | Negresti | 46 40N | 26 18E |
| 10 | Negrita | 40 58N | 23 25E |
| 2 | Negropont, I. | 38 27N | 23 38E |
| 16 | Neheim | 51 28N | 7 55E |
| 9 | Neidenburg | 53 20N | 20 31E |
| 4 | Neilson | 55 48N | 4 29W |
| 14 | Neiruz | 46 47N | 7 4E |
| 9 | Neisse | 50 25N | 17 15E |
| 12 | Nefsnchoiji | 51 35N | 24 19E |
| 16 | Nelipina | 48 30N | 23 1E |
| 14 | Nellenbalm | 40 37N | 8 2E |
| 22 | Nellore | 14 28N | 80 5E |
| 29 | Nelson | 33 37s | 110 0E |
| 15 | Nemau | 41 8N | 7 1W |
| 11 | Nemb Shehr | 38 38N | 34 35E |
| 13 | Nemea | 37 53N | 22 46E |
| 5 | Nenagh | 52 54N | 8 12W |
| 9 | Nenenburg | 53 40N | 18 46E |
| 6 | Nenhuizen | 52 39N | 5 14E |
| 4 | Nentham | 55 38N | 2 33W |
| 13, 10 | Neochori | 39 23N | 20 2E |

| Map | Name | Lat. | Long. |
|---|---|---|---|
| 13 | Neochori | 38 59N | 21 53E |
| 13 | Neochoria | 38 11N | 21 47E |
| 13 | Neochorio | 38 19N | 23 2E |
| 11 | Neopoli | 41 25N | 31 46E |
| 22, 23 | ‡ Nepaul | 27 40N | 84 0E |
| 19 | Nepi | 42 13N | 12 21E |
| 6 | Nerac | 44 11N | 0 23E |
| 23 | Nerbudda | 21 7N | 73 25E |
| 2, 12 | Nerekhta | 57 25N | 40 40E |
| 18 | Neresheim | 48 46N | 10 19E |
| 18 | Neresia | 43 18N | 16 35E |
| 10 | Nermovitza | 42 10N | 27 50E |
| 19 | Nerola | 42 9N | 12 44E |
| 15 | Nerpio | 38 11N | 2 27W |
| 16 | Nersheim | 48 45N | 10 19E |
| 22 | Nertchinsk | 52 0N | 117 6E |
| 10 | Nervuno | 45 35N | 9 0E |
| 7 | Nerysche | 50 50N | 4 38E |
| 8 | Nes | 53 27N | 5 43E |
| 17 | Nesne | 06 10N | 13 19E |
| 3 | Ness, Great | 52 45N | 2 50W |
| 4 | Ness (Lewis) | 58 25N | 0 15W |
| 4 | Nessack | 54 45N | 4 52E |
| 17 | Nesselwang | 47 37N | 10 29E |
| 19 | Nessinesso | 44 47N | 9 46E |
| 18 | Nessipitul | 47 48N | 25 20E |
| 10 | Nessourak | 39 40N | 26 9E |
| 14 | Nesthorn | 46 2N | 7 58E |
| 3 | Neston, Gt. | 53 17N | 3 4W |
| 12 | Nesvij | 53 20N | 26 40E |
| 18 | Netra | 48 18N | 18 3E |
| 14 | Nettsthal | 47 4N | 9 2E |
| 20 | Nettuno | 41 27N | 12 4[illegible]E |
| 18 | NeuFradaulz | 47 54N | 25 50E |
| 18 | NeuGradiska | 45 16N | 17 20E |
| 18 | Neu Moldova | 44 43N | 21 42E |
| 18 | Neu Radna | 47 23N | 25 0E |
| 17 | Neuberg | 48 43N | 11 10E |
| 16 | Neuburg | 54 1N | 11 43E |
| 17 | Neuburn | 47 47N | 12 11E |
| 14 | Neuchatel | 46 59N | 6 56E |
| 9 | Neudamm | 52 47N | 15 48E |
| 14 | Neuenburgh | 47 48N | 7 34E |
| 14 | Neueneck | 46 54N | 7 20E |
| 16 | Neuenhaus | 52 3N | 0 56E |
| 9 | Neuenkirchen | 51 50N | 8 25E |
| 9 | Neuerburg | 50 2N | 6 18E |
| 6 | Neufchâteau | 48 22N | 5 43E |
| 7 | Neufchâteau | 49 50N | 5 27E |
| 6 | Neufchatel | 49 48N | 1 27E |
| 16 | Neufreisten | 48 39N | 7 58E |
| 18 | Neuhaus | 49 9N | 15 0E |
| 14 | Neuhaus | 46 40N | 7 49E |
| 17 | Neuhausen | 47 59N | 8 55E |
| 16 | Neuhof | 53 45N | 10 54E |
| 17 | Neuhof | 50 12N | 8 6E |
| 16 | Neukahlden | 53 46N | 12 48E |
| 17 | Neukirchen | 49 14N | 12 46E |
| 14 | Neukirchen | 47 42N | 8 30E |
| 9 | Neukrug | 54 23N | 19 32E |
| 16 | Neuland | 53 46N | 9 20E |
| 19 | Neumarkt | 46 17N | 11 20E |
| 18 | Neumarkt | 49 26N | 19 59E |
| 17 | Neunburg | 48 52N | 8 36E |
| 16 | Neunburg | 50 4N | 6 17E |
| 8 | Neus | 51 43N | 6 43E |
| 9 | Neusaltz | 51 55N | 15 43E |
| 9 | Neustettin | 53 43N | 16 40E |
| 18 | Neusohl | 48 40N | 19 4E |
| 16 | Neustadt | 52 27N | 9 28E |
| 17 | Neustadt | 47 58N | 8 15E |
| 16 | Neustadt | 51 33N | 10 56E |
| 17 | Neustadt | 50 35N | 10 50E |
| 8 | Neustadt | 50 4N | 4 53E |
| 9 | Neustadt | 51 1N | 7 14E |
| 9 | Neustadt | 50 20N | 17 38E |
| 17 | Neustadt | 49 21N | 8 8E |
| 17 | Neustadt | 49 48N | 11 41E |
| 16 | Neustadt | 53 28N | 11 32E |
| 9 | Neustadtel | 51 46N | 15 47E |
| 18 | Neustadtel | 45 48N | 15 11E |
| 14 | Neuville | 47 4N | 7 4E |
| 7 | Neuville | 50 10N | 4 27E |
| 7 | Neuville | 49 56N | 5 28E |
| 7 | Neuvillers | 49 54N | 5 21E |
| 17 | Neuweid | 50 29N | 7 28E |
| 2, 12 | Nevel | 56 4N | 29 58E |
| 7 | Nevele | 51 4N | 3 33E |
| 6 | Nevers | 47 0N | 3 10E |
| 10 | Nevesigne | 43 19N | 18 4E |
| 19 | Nevi | 44 25N | 0 4E |
| 3 | Nevin | 52 57N | 4 35W |
| 4 | Nevish, Loch | 57 0N | 5 35W |
| 10 | Nevrekop | 41 32N | 23 54E |
| 4 | New Abbey | 54 57N | 3 37W |
| 26 | ‡ New Albion | 42 0N | 123 0W |
| 26 | New Archangel | 57 0N | 135 45W |
| 27 | NewBerlin | 40 58N | 77 0W |
| 7 | ‡ New Biscay | 28 15N | 106 36W |
| 5 | New Bis | 54 [illegible]N | 7 8W |
| 16 | New Brandenburg | 53 18N | 13 10E |
| 1, 22 | New Britain | 6 30s | 150 0E |
| 27 | ‡ New Brunswick | 46 30N | 66 45W |
| 29 | New Caledonia | 21 30s | 100 30E |
| 20 | ‡ New California | 35 0N | 117 0W |
| 15 | ‡ New Castile | 39 43N | 3 40W |
| 26 | ‡ New Cornwall | 51 30N | 125 30W |

| Map | Name | Lat. | Long. |
|---|---|---|---|
| 20 | ‡ New Georgia | 47 30N | 122 0W |
| 1 | New Georgia | 8 0s | 158 0E |
| 28 | ‡ NewGranada | 5 0N | 73 0W |
| 26 | ‡ New Hampshire | 44 0N | 71 30W |
| 1 | New Hanover | 3 0s | 149 40E |
| 1 | NewHebrides | 17 0s | 168 30E |
| 17 | New Hornlech | 49 11N | 7 21E |
| 22 | New Ireland | 4 0s | 152 30E |
| 27 | ‡ New Jersey | 40 30N | 74 30W |
| 27 | New London | 41 22N | 72 15W |
| 27 | New Mexico | 32 59N | 91 0W |
| 26 | ‡ NewNorfolk | 57 0N | 130 0W |
| 27 | New Orchard | 37 18N | 84 29W |
| 26 | New Orleans | 30 7N | 90 0W |
| 27 | New Providence | 25 0N | 77 10W |
| 5 | New Ross | 52 24N | 6 56W |
| 26 | ‡ New Santander | 25 0N | 99 30W |
| 26 | New Segovia | 13 50N | 86 40W |
| 26 | ‡ New Somerset | 73 30N | 95 0W |
| 16 | New Strelitz | 53 20N | 12 55E |
| 26, 27 | New York | 40 40N | 74 0W |
| 23 | Newagur | 21 50N | 82 30E |
| 23 | Newanagur | 25 22N | 84 21E |
| 27 | Newark | 40 58N | 73 12W |
| 3 | Newark on Trent | 53 6N | 0 45W |
| 23 | Newas | 24 10N | 81 50E |
| 27 | Newberne | 35 3N | 77 10W |
| 27 | Newbery | 34 15N | 81 20W |
| 3 | Newborough | 55 1N | 2 10W |
| 5 | Newbridge | 53 13N | 6 48W |
| 3 | Newbridge | 57 20N | 2 3W |
| 27 | Newburg | 41 30N | 74 5W |
| 3 | Newbury | 51 25N | 1 17W |
| 5 | Newcastle | 52 26N | 9 2W |
| 5 | Newcastle | 54 11N | 5 53W |
| 5 | Newcastle | 53 4N | 6 4W |
| 3 | Newcastle | 54 59N | 1 35W |
| 26 | Newcastle | 45 50N | 78 30W |
| 26 | Newcastle (West Canada) | 43 59N | 77 50W |
| 29 | Newcastle | 33 0s | 151 47E |
| 3 | Newcastle Emlyn | 52 2N | 4 27W |
| 3 | Newcastle under Lyne | 53 1N | 2 14W |
| 11, 16 | Newerk | 53 56N | 8 30E |
| 26 | Newfoundland, Isle | 49 6N | 50 0W |
| 3 | Newhaven | 50 40N | 0 2E |
| 27 | Newhaven | 41 20N | 72 59W |
| 3 | Newlands | 54 33N | 3 10W |
| 4 | Newmacher | 57 17N | 2 14W |
| 27 | Newman | 33 19N | 84 57W |
| 3 | Newmarket | 52 15N | 0 25E |
| 5 | Newmarket | 52 13N | 8 58W |
| 3 | Newnham | 51 49N | 2 26W |
| 5 | Newport | 53 53N | 9 30W |
| 4 | Newport | 56 26N | 2 58W |
| 3 | Newport | 51 35N | 2 26W |
| 3 | Newport | 52 47N | 2 20W |
| 26 | Newport | 38 3N | 76 59W |
| 27 | Newport | 41 30N | 71 27W |
| 5 | Newport | 52 43N | 8 22W |
| 3 | Newport Pagnell | 52 5N | 0 44W |
| 23 | Newree | 22 41N | 76 10E |
| 5 | Newry | 54 10N | 6 18W |
| 3 | Newton | 53 15N | 0 44W |
| 3 | Newton | 53 28N | 2 38W |
| 3 | Newton Bushell | 50 32N | 3 36E |
| 5 | Newton Cunningham | 55 0N | 7 32W |
| 3 | Newtown | 52 30N | 3 17W |
| 5 | Newtown | 52 13N | 7 20W |
| 4 | Newtown | 56 3N | 4 17W |
| 5 | Newtown Ardes | 54 30N | 5 42W |
| 5 | Newtown Butler | 54 13N | 7 23W |
| 5 | Newtown Bre'n | 54 32N | 5 56W |
| 5 | Newtown Forbes | 53 45N | 7 45W |
| 5 | Newtown Hamilton | 54 11N | 6 30W |
| 5 | Newtown Limawaddy | 55 2N | 6 58W |
| 5 | Newtown | 53 40N | 7 50W |
| 5 | Newtown Stewart | 51 42N | 7 24W |
| 4 | Newtown Stewart | 54 57N | 4 25W |
| 3 | Neyland | 51 50N | 0 57E |
| 28 | Neyra | 3 11N | 75 30W |
| 11 | Nezib | 36 56N | 38 0E |
| 25 | Ngan chau | 26 17N | 105 59E |
| 25 | Ngan-fou | 27 20N | 111 29E |
| 25 | Ngan-hoa | 28 15N | 111 39E |
| 25 | Ngan-hong | 33 45N | 119 20E |
| 25 | Ngan-kron | 36 20N | 119 29E |
| 25 | Ngan-ki | 30 39N | 119 19E |
| 22, 25 | Ngan-kin | 30 39N | 116 35E |
| 25 | Ngan-lo | 31 10N | 112 32E |
| 25 | Ngan-ping | 22 43N | 106 39E |
| 25 | Ngan-si | 38 59N | 115 21E |
| 25 | Ngan-tin | 35 39N | 104 25E |
| 25 | Ngan-tongoei | 35 5N | 119 59E |

| Map | Name | Lat. | Long. |
|---|---|---|---|
| 25 | Ngan-yuen | 25 23N | 115 20E |
| 25 | Ngan-ye | 30 12N | 105 15E |
| 25 | Ngen-ping | 22 15N | 112 0E |
| 25 | Ngen | 37 10N | 116 20E |
| 25 | Ngin-hotchia | 35 29N | 103 0E |
| 25 | Nginsnipou | 37 22N | 107 39E |
| 25 | Ngi-tchuen | 36 5N | 109 55E |
| 25 | Ngoni | 27 20N | 102 46E |
| 25 | Ngo-tou | 27 39N | 103 0E |
| 25 | Nhing | 29 0N | 104 20E |
| 25 | Nhing-tou | 26 26N | 115 41E |
| 26 | Niagara | 43 0N | 81 0W |
| 27 | NiagaraFalls | 43 5N | 78 59W |
| 23 | Niagur | 23 50N | 86 0E |
| 13 | Niata | 36 55N | 22 50E |
| 10 | Niazu | 47 8N | 26 11E |
| 2 | Niazeptrovsk | 56 10N | 59 38E |
| 26 | Niracagua | 12 0N | 86 0W |
| 26 | Nicaragua L. | 31 40N | 85 0W |
| 13, 11 | Nicaria | 37 35N | 26 15E |
| 20 | Nicastro | 39 0N | 16 8E |
| 2, 19 | Nice | 43 41N | 7 16E |
| 22 | Nicobar Isle. | 7 30N | 94 0E |
| 20 | Nicolera | 38 36N | 15 58E |
| 14 | Nicolai | 46 9N | 7 48E |
| 13 | Nicopolis, Rs. of | 39 1N | 20 45E |
| 20 | Nicosia | 37 42N | 14 23E |
| 11 | Nicosia | 35 5N | 33 15E |
| 26 | Nicoya | 10 0N | 84 55W |
| 14 | Nidau | 47 8N | 7 14E |
| 12 | Nidden | 55 18N | 20 41E |
| 14 | Niderdorf | 47 24N | 7 45E |
| 8 | Niebert | 53 11N | 6 19E |
| 15 | Niebla | 37 24N | 6 31W |
| 9 | Niedamow | 54 6N | 18 8E |
| 8 | Niedeggen | 50 46N | 6 25E |
| 14 | Niederwald | 46 27N | 8 14E |
| 14 | Niederwyl | 47 18N | 7 52E |
| 16 | Niegleve | 53 46N | 12 22E |
| 7 | Niel | 51 2N | 5 38E |
| 18 | Niendrow | 50 7N | 23 21E |
| 16 | Niendorf | 53 21N | 10 53E |
| 16 | Nienberg | 52 38N | 9 12E |
| 7 | Nieuport | 51 8N | 2 45E |
| 8 | Nieuveen | 52 12N | 4 45E |
| 7 | Nieuwekerke | 50 45N | 2 49E |
| 8 | Nieuwenhoorn | 51 51N | 4 0E |
| 8 | Nieuwold | 53 17N | 6 59E |
| 8 | Nieuwpoort | 51 55N | 4 53E |
| 8 | Nieuwkoop | 52 9N | 4 47E |
| 8 | Nieuwkerk | 51 50N | 4 53E |
| 11 | Nigdeh | 37 58N | 34 46E |
| 21 | Niger, R. | 10 30N | 7 10W |
| 1, 21 | Nigritia | 14 0N | 5 0E |
| 12 | Nikiforovska | 60 30N | 41 19E |
| 12 | Nij. Achiubensk | 48 42N | 44 59E |
| 12 | Nij. Egorlitzk | 46 39N | 40 20E |
| 12 | Nij. Lozova | 49 5N | 40 30E |
| 12 | Nij. Mamon | 50 5N | 40 21E |
| 12 | Nij. Tchirska | 48 25N | 43 3E |
| 12 | Nij. Zolotitzk | 65 50N | 40 46E |
| 15 | Nijar | 36 54N | 2 17W |
| 22 | Nijine Inbatskai | 63 50N | 89 20E |
| 2, 12 | Nijne Karleby | 63 30N | 22 30E |
| 2, 12 | Nijnei Novgorod | 56 10N | 44 25E |
| 21 | Niki | 10 22N | 3 9E |
| 12 | Nikitinoyska | 60 30N | 41 19E |
| 16 | Nikolsburg | 48 47N | 16 38E |
| 12 | Nikol Karamish | 41 25N | 44 45E |
| 12 | Nikolaev | 46 55N | 32 10E |
| 10 | Nikolin | 44 34N | 16 13E |
| 2, 12 | Nikolsk | 59 10N | 45 50E |
| 12 | Nikolsk, Perm | 59 0N | 45 40E |
| 12 | Nikolskoe | 57 13N | 36 19E |
| 12 | Nikolskoe | 60 19N | 44 11E |
| 2, 12 | Nikopolis | 43 44N | 24 56E |
| 11 | Niksar | 40 29N | 37 5E |
| 10 | Niksiki | 42 49N | 12 11E |
| 22 | Nillandous | 3 20N | 73 20E |
| 22 | Nimun | 46 30N | 133 40E |
| 23 | Nimbbeera | 24 35N | 74 35E |
| 18 | Nimburg | 50 11N | 15 2E |
| 10 | Nimok | 47 3N | 26 59E |
| 11 | Nimrudtagh | 38 35N | 41 28E |
| 9 | Nimptsch | 50 35N | 16 50E |
| 24 | Nine Degrees Channel | 9 10N | 73 25E |
| 25 | Ning | 24 21N | 103 1E |
| 25 | Ning | 35 30N | 108 40E |
| 23 | Ninghergbat | 20 32N | 78 25E |
| 25 | Ning-koue | 31 0N | 118 39E |
| 25 | Ningpo | 30 10N | 120 30E |
| 25 | Ning-yae-ing | 29 2N | 102 27E |
| 25 | Ning-yuen | 40 40N | 120 39E |
| 25 | Niu-Kiang | 35 30N | 106 19E |
| 13, 11 | Nio | 36 42N | 25 16E |
| 12 | Niokta | 63 45N | 35 20E |
| 6 | Niort | 46 27N | 0 26W |
| 22 | Niphon, Isle | 36 40N | 138 0E |
| 11 | Nisari | 36 35N | 27 11E |
| 23 | Nisbanpoor | 25 8N | 88 35E |
| 20 | Nisi | 37 58N | 15 25E |
| 13 | Nisi | 37 0N | 22 3E |
| 6 | Nismes | 43 50N | 4 23E |

| Map | Name | Lat. | Long. |
|---|---|---|---|
| 2, 10 | Nissa | 43 18N | 22 8E |
| 12 | Nistad | 61 14N | 21 25E |
| 10 | Nissoro | 40 30N | 23 44E |
| 25 | Nitchakeou | 39 2N | 117 45E |
| 12 | Nitzgal | 56 20N | 26 20E |
| 25 | Niu yang | 33 0N | 111 59E |
| 7 | Nivelles | 50 36N | 4 26E |
| 19 | Niviano | 44 55N | 9 36E |
| 25 | Niyang | 32 50N | 113 20E |
| 2 | Nizabad | 41 30N | 48 48E |
| 22 | Nizampatam | 15 55N | 80 39E |
| 19 | Nizzi | 44 45N | 8 25E |
| 23 | Noacote | 28 0N | 84 59E |
| 23 | Noakally | 22 57N | 90 46E |
| 7 | Noavelle | 50 24N | 3 58E |
| 19 | Nocera | 43 7N | 12 40E |
| 20 | Nocera | 40 45N | 11 27E |
| 20 | Noniro | 39 10N | 10 8E |
| 10 | Nofreden | 44 5N | 25 10E |
| 6 | Nogent sur Seine | 48 30N | 3 33E |
| 28 | Nogueira | 3 30s | 65 1W |
| 23 | Nohatta | 23 25N | 89 35E |
| 20 | Noia | 41 0N | 16 58E |
| 7 | Noiseaux | 50 20N | 5 23E |
| 20 | Noja | 40 0N | 16 20E |
| 23 | Noke | 27 26N | 72 7E |
| 12 | Nokenen | 68 24N | 38 2E |
| 20 | Nola | 40 55N | 14 32E |
| 19 | Nola | 44 13N | 8 24E |
| 2 | Nolinsk | 57 37N | 50 16E |
| 16 | Noleis | 53 20N | 8 54E |
| 13 | Nomali | 38 42N | 20 39E |
| 26 | Nombre de Dios | 41 0N | 113 0W |
| 7 | Nonceveux | 50 33N | 5 44E |
| 19 | None | 44 55N | 7 35E |
| 23 | Noony | 24 25N | 87 5E |
| 7 | Noorderwyck. | 51 8N | 4 51E |
| 8 | Noordwelle | 51 43N | 3 48E |
| 8 | Noordwykerhout | 52 18N | 4 29E |
| 8 | Noordwykbinnen | 52 15N | 4 28E |
| 22 | Nooshky | 29 50N | 64 47E |
| 16 | Noping | 48 20N | 12 54E |
| 16 | Norden | 53 36N | 7 13E |
| 16 | Nordeney | 53 43N | 7 11E |
| 2 | Nordhausen | 51 33N | 10 47E |
| 16 | Nordheim | 51 40N | 9 58E |
| 16 | Nordhorn | 52 26N | 7 4E |
| 17 | Nordingen | 48 51N | 10 29E |
| 17 | Nordingen | 49 18N | 10 15E |
| 3 | Nore, The | 51 28N | 0 48E |
| 27 | Norfolk | 36 45N | 76 5W |
| 29 | Norfolk I. | 29 10s | 169 30E |
| 6 | Norgaro | 43 47N | 0 1W |
| 8 | Norgh | 53 4N | 6 25E |
| 6 | ‡ Normandy | 48 55N | 0 5W |
| 12 | Normark | 61 45N | 21 40E |
| 12 | Nornes. | 62 41N | 21 26E |
| 12 | Norovtchat | 54 5N | 43 40E |
| 22 | Norpitch L. | 65 20N | 177 0E |
| 27 | Norridgewock | 44 35N | 69 35W |
| 10 | Norrtelge | 59 45N | 18 45E |
| 3 | North Allerton | 54 21N | 1 25W |
| 27 | North Amsterdam | 6 25N | 57 30W |
| 26 | North Bay | 63 0N | 70 9W |
| 8 | ‡ North Beveland | 51 35N | 3 47E |
| 5 | North Birmincham | 52 35N | 7 37W |
| 8 | ‡ North Brabant | 51 37N | 5 0E |
| 27 | North Carolina | 35 32N | 79 30W |
| 26 | ‡ NorthDevon | 75 0N | 87 0W |
| 27 | North East Providence Channel | 25 35N | 76 20W |
| 26 | North Fork | 42 0N | 105 0W |
| 9 | ‡ North Greenland | 72 30N | 45 0W |
| 8 | ‡ North Holland | 52 30N | 4 45E |
| 18, 18 | North Igmand | 47 33N | 17 53E |
|  | North Ikland | 46 32N | 24 29E |
| 29 | North Isle | 15 40s | 137 25E |
| 25 | North Isles | 38 0N | 120 50E |
| 5 | North Tn. B.Ilew | 53 29N | 8 34W |
| 5 | North Tn. Dily | 53 10N | 8 27W |
| 18 | North Jvany | 47 24N | 20 53E |
| 18 | North Kalln | 47 51N | 21 42E |
| 17 | North Kalix | 65 55N | 23 11E |
| 18 | North Keverez | 45 38N | 21 24E |
| 18 | North Kikinda. | 45 48N | 20 35E |
| 12 | North Konstantinov. | 49 35N | 27 45E |
| 12 | North Novgorod | 56 9N | 44 21E |
| 18 | N. Banoveze | 44 57N | 20 25E |
| 18 | N. Berezna. | 48 51N | 22 26E |
| 12 | N. Bielza | 52 20N | 31 2E |
| 18 | N. Enyed | 46 22N | 23 42E |
| 18 | N. Feny | 45 56N | 19 50E |
| 18 | N. Rocze | 43 34N | 20 10E |
| 12 | N. Sieverskoi | 51 59N | 33 39E |

| MAP | NAME. | LAT. | LONG. |
|---|---|---|---|
| 8 | N. Weert. | 51 18N | 5 40E |
| 3 | Northampton | 52 10N | 0 50W |
| 22 | Northeast C. | 78 15N | 105 0E |
| 29 | ‡Northumberland (N. S. Wales) | 33 18S | 151 20E |
| 3 | Northwitch | 53 16N | 2 29W |
| 23 | Norungah | 24 39N | 84 35E |
| 27 | Norwalk | 41 14N | 82 36W |
| 3 | Norwich | 52 39N | 0 15E |
| 27 | Norwich | 43 40N | 72 28W |
| 4 | Noss Isle | 60 15N | 1 7W |
| 16 | Nossen | 51 4N | 13 17E |
| 23 | Nosul | 27 19N | 75 10E |
| 20 | Notaro | 38 8N | 15 16E |
| 20 | Noto | 36 57N | 15 2E |
| 20 | Noto Antico | 36 59N | 14 59E |
| 3 | Nottingham | 52 57N | 1 7W |
| 12 | Noucha | 40 55N | 47 30E |
| 21 | Noun | 28 30N | 10 8W |
| 17 | Noungkyee | 22 8N | 95 17E |
| 17 | Nounkirch | 56 53N | 7 15E |
| 23 | Noushahaa | 33 15N | 74 20E |
| 12 | Noust Sapelesa | 64 9N | 57 11E |
| 7 | Nouville | 50 42N | 5 26E |
| 2, 12 | Nov. Bielitsa | 52 20N | 31 7E |
| 10 | Nova Berda | 43 40N | 21 53E |
| 12 | Nova Ladoga | 60 10N | 31 40E |
| 26, 27 | ‡Nova Scotia | 44 0N | 66 0W |
| 12 | ‡Nova Zemlia | 70 40N | 55 0E |
| 10 | Novsi | 41 24N | 20 21E |
| 15 | Novallo | 42 4N | 7 9W |
| 2, 19 | Novara | 45 25N | 8 38E |
| 12 | Novasil | 53 5N | 36 45E |
| 15 | Novelda | 38 22N | 0 50W |
| 19 | Novellara | 44 50N | 10 44E |
| 7 | Novelle | 50 5N | 5 45E |
| 19 | Neventa | 45 41N | 12 34E |
| 12 | Novgorod | 58 30N | 31 2E |
| 12 | Novgrad Volinsk | 50 40N | 27 10E |
| 10 | Novi Bazar | 42 49N | 20 35E |
| 10 | Novich | 44 34N | 18 4E |
| 14 | Noville | 46 23N | 6 54E |
| 28 | Novita | 5 0N | 76 59W |
| 28 | Novo Coumbro | 19 59S | 57 59W |
| 28 | Novo Monto Furo | 3 45S | 58 5W |
| 2 | Novo Moskovsk | 48 42N | 35 27E |
| 21 | Novo Redondo | 11 30S | 13 40E |
| 2, 12 | Novochopersk | 51 6N | 41 35E |
| 12 | Novodvinsk | 64 50N | 40 41E |
| 2 | Novomirgorod | 49 0N | 31 40E |
| 12 | Novorjev | 57 7N | 29 2E |
| 10 | Novoselo | 44 45N | 19 29E |
| 12 | Novosergievsk | 52 18N | 53 40E |
| 23 | Nowaee | 25 14N | 82 19E |
| 23 | Nowanugger | 22 27N | 70 8E |
| 12 | Nowemiaslo | 51 40N | 20 40E |
| 12 | Nowemiasto | 50 20N | 21 0E |
| 15 | Noya | 42 48N | 8 46W |
| 6 | Nozeroy | 46 48N | 6 2E |
| 15 | N S. de Rocio | 37 9N | 6 29W |
| 28 | N.S. do Carmo | 0 22N | 61 42W |
| 28 | N.S. do Calhas | 0 2N | 60 0W |
| 28 | N. S. do Desterro | 27 30S | 48 15W |
| 18 | N. S. Miklos | 40 1N | 20 45E |
| 10 | Nubi | 40 28N | 25 30E |
| 21 | Nubia | 18 9N | 35 0E |
| 16 | Nuchel | 54 13N | 10 30E |
| 23 | Nudiya | 23 25N | 88 29E |
| 25 | Nueikiang | 29 40N | 105 12E |
| 15 | Nuez | 39 46N | 4 17W |
| 14 | Nufenen | 46 32N | 9 14E |
| 14 | Nufunen | 46 28N | 8 28E |
| 23 | Nuggong | 19 11N | 79 40E |
| 25 | Nui-kiang | 29 10N | 105 15E |
| 17 | Nuimaka | 68 35N | 21 20E |
| 25 | Nui-yang | 33 10N | 111 59E |
| 23 | Nujibabad | 29 30N | 78 19E |
| 8 | Nuland | 51 46N | 5 26E |
| 22 | Nulgoonda | 17 9N | 79 5E |
| 8 | Numansdorp | 51 44N | 4 27E |
| 25 | Nunnea | 24 47N | 96 3E |
| 16 | Numethi | 47 43N | 22 5E |
| 26 | Nunar Soak | 62 25N | 42 15W |
| 23 | Nundeewedagur | 31 30N | 72 13E |
| 23 | Nunlprag | 30 25N | 79 12E |
| 3 | Nuneaton | 52 32N | 1 29W |
| 8 | Nunen | 51 28N | 5 34E |
| 10 | Nunojest | 45 19N | 25 7E |
| 8 | Nunspeet | 52 22N | 5 48E |
| 20 | Nuoro | 42 20N | 9 25E |
| 19 | Nura | 45 0N | 9 51E |
| 20 | Nurallco | 39 47N | 9 4E |
| 23 | Nurdah | 21 42N | 82 21E |
| 17 | Nuremburg | 49 25N | 11 4E |
| 17 | Nurlingen | 48 39N | 9 21E |
| 12 | Nurmis | 63 25N | 29 0E |
| 23 | Nurrab | 21 0N | 82 14E |
| 23 | Nurrodie | 21 46N | 81 10E |
| 23 | Nursinghur | 23 45N | 77 8E |
| 23 | Nurwur | 25 40N | 77 50E |
| 17 | Nusplingen | 48 7N | 8 53E |
| 23 | Nustung | 25 25N | 91 1E |

| MAP | NAME. | LAT. | LONG. |
|---|---|---|---|
| 23 | Nuthoosir | 28 20N | 73 52E |
| 23 | Nuwee Bunder | 21 24N | 70 1E |
| 16 | Nuys | 51 14N | 6 41E |
| 29 | Nuyts | 35 7S | 116 52E |
| 23 | Nycunpoor | 20 19N | 86 52E |
| 17 | ‡Nyeborg | 55 13N | 10 25E |
| 26 | Nyelleynhut and Godthaab | 63 59N | 62 0W |
| 8 | Nyewier | 53 23N | 6 4E |
| 18 | Nyir Adony | 47 38N | 21 50E |
| 18 | Nyir Bator | 47 47N | 22 2E |
| 8 | Nykerk | 52 13N | 5 29E |
| 8 | Nymegen | 51 50N | 5 49E |
| 2 | Nystad | 61 14N | 1 30E |
| 8 | O. Bierum | 53 14N | 25 30E |
| 8 | O. Bierland | 51 49N | 4 24E |
| 5 | O. Connaugh | 53 12N | 6 9W |
| 3 | Oadby | 52 37N | 1 4W |
| 3 | Oakham | 52 42N | 0 41W |
| 3 | Oakhampton | 50 45N | 4 2W |
| 21 | Oamba | 7 0S | 15 0E |
| 26 | Oaxaca | 16 56N | 97 40W |
| 7 | Ob. Beslingen | 50 14N | 6 38E |
| 14 | Ob. Buchsiten | 47 19N | 7 46E |
| 14 | Ob. Glatt | 47 27N | 8 30E |
| 14 | Ob. Matt | 46 58N | 7 44E |
| 14 | Ob. Ried | 46 34N | 7 25E |
| 14 | Ob. Reid | 46 44N | 7 5E |
| 7 | Ob, Repen | 50 49N | 5 29E |
| 14 | Ob. Runligen | 46 59N | 7 15E |
| 16 | Ob. Stocken | 52 26N | 9 40E |
| 14 | Ob. Vaz | 46 42N | 9 30E |
| 18 | Ob. Villach | 46 57N | 13 12E |
| 18 | Ob. Woels | 47 12N | 14 18E |
| 14 | Ob. Wyler | 47 30N | 7 33E |
| 4 | Oban | 56 25N | 5 29W |
| 22 | Obe, R | 56 0N | 83 30E |
| 11 | Obeida | 36 46N | 40 43E |
| 17 | Oberkirk | 48 31N | 8 5E |
| 14 | ‡Oberland | 46 50N | 9 15E |
| 16 | Oberlangen | 52 51N | 7 14E |
| 17 | Obernburg | 49 51N | 9 5E |
| 17 | Oberndorf | 47 47N | 10 37E |
| 17 | Oberndorf | 48 30N | 13 36E |
| 14 | Oberreid | 47 21N | 9 33E |
| 14 | Obersil | 46 52N | 7 19E |
| 9 | Obersitzko | 52 43N | 1 30E |
| 17 | Oberstein | 49 45N | 17 20E |
| 18 | Obertyn | 48 40N | 5 1E |
| 14 | Oberwald | 46 33N | 28 21E |
| 14 | Oberwyl | 47 8N | 7 26E |
| 14 | Oberwyl | 46 53N | 8 17E |
| 2, 12 | Obian | 51 10N | 36 26E |
| 15 | Obidos | 39 19N | 9 7W |
| 9 | Obisfelde | 52 24N | 11 1E |
| 14 | Obkirch | 47 9N | 8 8E |
| 15 | Oboua | 43 20N | 6 26W |
| 9 | Obornik | 52 40N | 11 49E |
| 12 | Oboyan | 51 9N | 36 25E |
| 9 | Obra, R. | 52 25N | 11 40E |
| 9 | Obra Marsh | 52 7N | 16 10E |
| 26 | Observatory Inlet | 55 5N | 129 0W |
| 2, 12 | Obukovsk | 57 55N | 50 5E |
| 10 | Oburzia | 44 11N | 23 1E |
| 2, 12 | Obva | 58 30N | 54 50E |
| 28 | Obydos | 1 59S | 55 0W |
| 15 | Ocana | 39 56N | 3 30W |
| 28 | Ocana | 8 3N | 73 30W |
| 27 | Ocatahoola L. | 31 30N | 91 10W |
| 18 | Occhiobello | 44 59N | 11 36E |
| 10 | Ochrida | 41 12N | 20 49E |
| 17 | Ochsenfurth | 49 38N | 10 3E |
| 28 | Ocona | 16 26S | 72 47W |
| 14 | Ocourt | 47 21N | 7 3E |
| 4 | Octafail | 55 48N | 6 29W |
| 22 | Ocunhazary | 24 5N | 85 24E |
| 23 | Oddepoor | 23 55N | 78 0E |
| 15 | Odemira | 37 31N | 8 37W |
| 10 | Oderhand | 42 2N | 22 29E |
| 19 | Oderzo | 45 45N | 12 32E |
| 2 | Odessa | 46 27N | 30 59E |
| 22, 23 | Odeypoor | 22 33N | 83 7E |
| 3 | Odiham | 51 16N | 0 55W |
| 12 | Odintzovsko | 62 2N | 43 30E |
| 15 | Odivelas | 38 12N | 8 3W |
| 12 | Odnodvorska | 61 53N | 56 59E |
| 8 | Odoorn | 52 53N | 6 46E |
| 8 | Odyk | 52 4N | 5 14E |
| 18 | Oed | 48 4N | 14 41E |
| 2, 18 | Oedenburg | 47 40N | 16 36E |
| 7 | Oedenghein | 50 42N | 3 42E |
| 17 | Oederau | 50 52N | 13 8E |
| 8 | Oeffelt | 51 43N | 5 56E |
| 25 | Oei | 33 39N | 105 59E |
| 25 | Oei-hai-oei | 37 26N | 120 10E |
| 25 | Oei tchin-pou | 39 5N | 107 22E |
| 25 | Oei-von-pou | 37 55N | 39 28E |
| 8 | Oelgstgeest | 52 12N | 4 28E |
| 17 | Oelkofen | 48 3N | 9 22E |
| 17 | Oellingen | 49 3N | 10 59E |
| 9 | Oels | 51 12N | 17 23E |
| 17 | Oelsnitz | 50 25N | 12 13E |
| 8 | Oenkerk | 53 17N | 5 58E |
| 7 | Oereo | 51 2N | 2 42E |
| 14 | Oeschebinen Thal | 46 30N | 7 44E |
| 17 | Oesede | 52 12N | 8 2E |
| 13 | Oeta Chain | 38 48N | 22 5E |
| 17 | Oetting | 48 13N | 12 37E |
| 17 | Oettingen | 48 57N | 10 37E |

| MAP | NAME. | LAT. | LONG. |
|---|---|---|---|
| 7 | Oevel | 51 8N | 4 55W |
| 8 | Oever | 52 57N | 4 3E |
| 12 | Oezel | 58 30N | 22 20E |
| 14 | Ofen Berg | 46 43N | 10 19E |
| 2, 18 | Ofen, or Buda | 47 30N | 19 1E |
| 19 | Offala | 43 44N | 13 43E |
| 17 | Offenberg | 48 28N | 7 58E |
| 7 | Offu | 50 41N | 4 54E |
| 22 | Ogeia | 25 48N | 50 10E |
| 20 | Oghastro | 37 56N | 13 31E |
| 19 | Oghastro | 42 55N | 9 20E |
| 10 | Ogiak | 43 54N | 16 45E |
| 19 | Oglio | 45 19N | 9 55E |
| 23 | Ogurrapurra | 21 26N | 95 20E |
| 7 | Ohain | 50 43N | 4 28E |
| 26, 27 | ‡Ohio | 40 15N | 82 30W |
| 9 | Ohlau | 50 55N | 17 25E |
| 16 | Ohof | 52 26N | 10 21E |
| 17 | Ohrenbau | 49 11N | 10 42E |
| 7 | Oigny | 50 3N | 4 37E |
| 6 | Oignon, R. | 47 25N | 6 0E |
| 4 | Oikel | 57 58N | 4 55W |
| 8 | Oirlo | 51 29N | 6 3E |
| 8 | Oirschot | 51 31N | 5 18E |
| 15 | Ojos de Luchena | 37 54N | 1 55W |
| 22 | Okazaki | 34 15N | 136 30E |
| 2, 12 | Okbansk | 57 50N | 55 7E |
| 22 | ‡Okhotsk | 59 40N | 143 40E |
| 22 | Oki Isles | 36 20N | 133 0E |
| 26 | Okkak | 57 50N | 63 30W |
| 8 | Okkenbrock | 52 19N | 0 16E |
| 12 | Okladnikovo Lake | 66 0N | 46 0E |
| 10 | Okna | 46 14N | 26 31E |
| 12 | Okshevo | 55 9N | 41 30E |
| 12 | Olar | 45 40N | 33 1E |
| 15 | Olbes | 41 16N | 1 35W |
| 16 | Old Breisach | 48 27N | 7 35E |
| 5 | Old Kinsale Head | 51 37N | 8 32W |
| 4 | Old Head | 58 46N | 2 58W |
| 26 | Old Kanz | 39 35N | 05 5W |
| 11 | Old Limesol | 34 38N | 33 0E |
| 13 | Old Navarino | 36 57N | 21 38E |
| 18 | Old Ragusa | 42 36N | 18 16E |
| 10 | Old Ragusa | 42 34N | 18 18E |
| 16 | Old Strelitz | 53 19N | 12 58E |
| 25 | Old Thie | 33 59N | 103 25E |
| 17 | Oldebach | 50 9N | 9 20E |
| 8 | Oldeboorn | 53 3N | 5 55E |
| 16 | Oldedyk | 53 29N | 7 11E |
| 8 | Oldemarkt | 52 49N | 5 59E |
| 8 | Oldenbrock | 52 27N | 5 55E |
| 16 | Oldenburg | 53 0N | 8 10E |
| 16 | Oldendorf | 53 20N | 7 48E |
| 8 | Oldenzaal | 52 19N | 6 56E |
| 16 | Oldersam | 53 20N | 7 22E |
| 19 | Oleggio | 45 37N | 8 38E |
| 15 | Oleiro | 43 30N | 6 5W |
| 16 | Olendorf | 53 14N | 10 50E |
| 12 | Olenitsa | 66 35N | 35 20E |
| 6 | Oléron | 43 12N | 0 38W |
| 18 | Oleszyce | 50 10N | 22 51E |
| 9 | Oleszka | 54 3N | 22 27E |
| 12 | Olevsk | 51 21N | 26 59E |
| 14 | Olgia | 40 9N | 8 37E |
| 12 | Olgopol | 48 24N | 29 35E |
| 15 | Olnao | 30 57N | 7 46W |
| 20 | Oliena | 40 17N | 9 26E |
| 15 | Olieta | 40 58N | 0 33W |
| 2, 12 | Oliovpol | 48 0N | 31 10E |
| 15 | Olitte | 42 30N | 1 41W |
| 15 | Oliva | 38 19N | 6 50W |
| 15 | Olivas del Conde | 42 16N | 4 8W |
| 28 | Oliveira | 27 35S | 51 13W |
| 13 | Olivenga | 38 32N | 6 56W |
| 28 | Olivenca | 3 45S | 69 20W |
| 14 | Olivone | 46 31N | 8 58E |
| 12 | Olkavatka | 50 20N | 38 30E |
| 7 | Ollegnies | 50 41N | 3 52E |
| 16 | Ollendorf | 51 3N | 11 12E |
| 3 | Ollerton | 53 12N | 0 59W |
| 15 | Olmedilla | 39 58N | 2 12W |
| 19 | Olmeto | 41 44N | 8 56E |
| 28 | Olmos | 6 0S | 80 5W |
| 2, 18 | Olmutz | 49 35N | 17 17E |
| 3 | Olney | 52 0N | 0 41W |
| 12 | ‡Olonetz | 61 40N | 36 40E |
| 2, 12 | Olonetz | 61 10N | 33 5E |
| 13 | Olonos | 37 59N | 22 5E |
| 9, 16 | Olpe | 51 2N | 7 55E |
| 14 | Olsberg | 47 31N | 7 47E |
| 7 | Olsenk | 50 58N | 3 28E |
| 22 | Olska | 72 0N | 114 0W |
| 2 | Olskaia | 59 58N | 152 0E |
| 10 | Oltanesti | 46 29N | 27 56E |
| 14 | Oltens | 47 21N | 7 55E |
| 22 | Olutorsk | 60 50N | 168 0E |
| 11 | Olympus M. | 40 2N | 29 7E |
| 17 | Olzheim | 50 24N | 6 29E |
| 5 | Omagh | 54 36N | 7 19W |
| 28 | Omaguas | 4 20S | 74 0W |
| 7 | Omal | 50 39N | 5 12E |
| 22 | Oman, G. of | 24 20N | 58 30E |
| 19 | Ombria | 43 20N | 12 20E |
| 19 | Omegna | 45 55N | 8 23E |
| 22 | Omekonsk | 16 55N | 142 0E |
| 13 | Omer Tchaus | 37 50N | 22 47E |

| MAP | NAME. | LAT. | LONG. |
|---|---|---|---|
| 23 | Omercote | 25 21N | 69 52E |
| 23 | Omerkair | 19 40N | 77 44E |
| 23 | Omerpoor | 30 15N | 73 7E |
| 8 | Ommel | 51 26N | 5 44E |
| 8 | Ommen | 52 32N | 6 25E |
| 23 | Omrabul | 24 35N | 80 42E |
| 22 | Omsk | 54 30N | 73 40E |
| 23 | Onatoor | 12 59N | 80 19E |
| 23 | Oncan | 17 30N | 33 70E |
| 15 | Ondarrnd | 43 16N | 2 23W |
| 15 | Onda | 39 59N | 0 17W |
| 2, 12 | Onega | 63 55N | 38 5E |
| 2, 19 | Oneglia | 43 57N | 8 0E |
| 14 | Onex | 46 11N | 6 4E |
| 23 | Ongole | 15 33N | 79 59E |
| 23 | Ongutugur | 20 46N | 85 5E |
| 7 | Onos | 50 31N | 4 41E |
| 8 | Onstwedde | 53 2N | 7 2E |
| 26, 27 | Ontario Lake | 43 30N | 78 0W |
| 15 | Ontomin | 42 32N | 3 32W |
| 15 | Ontorio | 40 56N | 4 8W |
| 10 | Onlzesti | 46 45N | 27 30E |
| 23 | Ooch | 29 15N | 71 5E |
| 22 | Oochikhi | 43 33N | 107 39E |
| 22 | Oochol | 40 25N | 90 40E |
| 22, 23 | Oodipoor | 24 34N | 73 42E |
| 23 | Oodur | 27 6N | 69 41E |
| 23 | Oojhem | 23 10N | 75 39E |
| 23 | Ookeraon | 19 0N | 75 4E |
| 7 | Oolen | 51 9N | 4 52E |
| 25 | Oo-long | 29 27N | 107 55E |
| 23 | Oolon Barna | 22 32N | 88 10E |
| 23 | Oomrawutty | 21 0N | 77 50E |
| 23 | Oomshem | 25 43N | 91 5E |
| 7 | Ooperen | 49 47N | 5 52E |
| 23 | Oorah | 27 26N | 99 30E |
| 7 | Oordeghem | 50 57N | 3 54E |
| 8 | Oost | 50 49N | 5 42E |
| 7, 8 | Oostburg | 51 26N | 3 30E |
| 7 | Oostcamp | 51 10N | 2 14E |
| 7 | Oost Eclon | 51 12N | 2 14E |
| 7 | Oost Ham | 51 7N | 5 12E |
| 8 | Oostereinde | 53 5N | 4 53E |
| 8 | Oosterhesselt | 52 46N | 5 39E |
| 8 | Oosterhout | 51 39N | 4 52E |
| 8 | Oosterwohle | 52 29N | 5 53E |
| 8 | Oosterwyk | 51 34N | 5 18E |
| 7 | Oosterzeele | 50 58N | 3 48E |
| 8 | Oostheers | 58 28N | 5 18E |
| 8 | Oosthuizen | 52 34N | 4 59E |
| 7 | Oostkerke | 51 4N | 2 47E |
| 7 | Oostmalle | 51 18N | 4 44E |
| 23 | Ootampollum | 9 50N | 77 28E |
| 8 | Ootmarsum | 52 25N | 6 53E |
| 25 | Oowang | 22 52N | 115 59E |
| 8 | Opdam | 52 40N | 4 56E |
| 8 | Opende | 53 5N | 6 4E |
| 27 | Opelousa | 30 20N | 92 15W |
| 18 | Openitz | 47 50N | 14 50E |
| 7 | Op. Heilissem | 50 47N | 4 58E |
| 8 | Oploo | 51 37N | 5 52E |
| 2, 12 | Opoczno | 51 0N | 20 8E |
| 2, 15 | Oporto | 41 4N | 8 31W |
| 9 | Oppeln | 50 40N | 18 0E |
| 17 | Oppenau | 48 28N | 8 11E |
| 17 | Oppenheim | 49 51N | 8 18E |
| 8 | Opperdoes | 52 45N | 5 4E |
| 20 | Oppido | 40 45N | 16 56E |
| 7 | Opprebais | 50 42N | 4 48E |
| 7 | Opwyk | 50 58N | 4 12E |
| 8 | Opynen | 51 49N | 5 18E |
| 26 | Oquitoa | 31 20N | 111 15W |
| 28 | Oraba | 12 33N | 70 10W |
| 10 | Oradia | 45 24N | 25 15E |
| 28 | Oran | 3 23S | 73 15W |
| 21 | Oran | 36 14N | 0 59W |
| 6 | Orange | 44 9N | 4 51E |
| 27 | Orange, L. | 29 15N | 82 29W |
| 27 | Orangeburg | 33 30N | 80 45W |
| 20 | Orani | 40 16N | 9 14E |
| 16 | Oranienbaum | 51 47N | 12 29E |
| 2, 12 | Oranienburg | 53 20N | 39 57E |
| 28 | Oravia | 2 50S | 74 20W |
| 18, 10 | Oravitza | 44 32N | 21 12E |
| 6 | Orbais | 48 58N | 3 42E |
| 14 | Orbe | 46 45N | 6 32E |
| 6 | Orbec | 49 3N | 0 23E |
| 19 | Orbitello | 42 27N | 11 16E |
| 7 | Orbais | 50 39N | 4 46E |
| 2, 12 | Orcha | 54 37N | 30 10E |
| 7 | Orchimont | 49 54N | 4 53E |
| 4 | Ord of Caithness | 58 10N | 3 30W |
| 4 | Ordiquhill | 57 35N | 2 41W |
| 20 | Ordona | 41 17N | 15 30E |
| 28 | Oreala | 5 30N | 57 1W |
| 2 | Orebro | 59 10N | 15 25E |
| 2, 12 | Orehov | 47 4N | 35 58E |
| 2, 12 | Orel | 52 58N | 35 52E |
| 12 | Orenburg | 53 0N | 54 20E |
| 2, 12 | Orenburg | 51 50N | 55 18E |

| MAP | NAME. | LAT. | LONG. |
|---|---|---|---|
| 2, 15 | Orense | 42 25N | 7 44W |
| 13 | Oreos | 38 55N | 23 7E |
| 10 | Oresbu | 46 19N | 26 40E |
| 11 | Orfa | 37 10N | 38 38E |
| 19 | Orfengo | 45 25N | 8 30E |
| 3 | Orford | 52 6N | 1 31E |
| 29 | Orfordness | 11 15S | 133 52E |
| 19 | Orgida | 42 45N | 11 15E |
| 19 | Orgiano | 45 2N | 11 29E |
| 12 | Orgeev | 47 25N | 28 40E |
| 6 | Orgon | 43 59N | 5 1E |
| 20 | Oria | 40 32N | 17 43E |
| 12 | Oriekov | 47 40N | 36 0E |
| 29 | Oriental Archipelago | 11 0S | 114 0E |
| 2, 15 | Orignela | 40 39N | 1 34W |
| 10 | Orikhova | 41 4N | 26 17E |
| 15 | Orihuela | 38 9N | 0 59W |
| 23 | ‡Orissa | 20 40N | 84 20E |
| 2, 20 | Oristano | 39 54N | 8 38E |
| 5 | Oritor | 54 40N | 6 49W |
| 7 | Orival | 50 38N | 4 18E |
| 19 | Orivolo | 42 0N | 12 9E |
| 2 | Orjuum | 57 8N | 50 22E |
| 2, 4 | Orkney Isles | 59 0N | 3 0W |
| 6 | Orléans | 47 58N | 1 57E |
| 19 | Orlena | 42 27N | 11 48E |
| 14 | Orlenstein | 46 47N | 9 26E |
| 2, 12 | Orlov | 58 28N | 49 0E |
| 12 | Orlovskoi | 52 0N | 58 21E |
| 3 | Ormesby | 54 31N | 1 10W |
| 3 | Ormskirk | 53 39N | 2 53W |
| 6 | Ornans | 47 8N | 6 8E |
| 19 | Ornavasco | 45 59N | 8 26E |
| 14 | Ornon | 46 34N | 0 49E |
| 29 | Oronmea | 35 45S | 150 0E |
| 15 | Oropesa | 39 57N | 5 17W |
| 15 | Oropesa | 40 8N | 0 6E |
| 13 | Oropo | 38 17N | 23 48E |
| 10 | Orus | 41 36N | 20 15E |
| 13 | Oros | 37 9N | 25 31E |
| 18 | Orosbaza | 46 32N | 20 41E |
| 20 | Orosei | 40 23N | 9 42E |
| 18 | Oroszlo | 46 13N | 18 11E |
| 18 | Oroszi | 48 0N | 19 5E |
| 22 | Oromn | 48 20N | 135 0E |
| 13 | Orovies | 38 47N | 23 16E |
| 10 | Orphanu | 40 48N | 23 54E |
| 20 | Orsaja | 40 8N | 15 29E |
| 14 | Orsens | 46 44N | 6 41E |
| 18 | Orsera | 45 10N | 13 38E |
| 14 | Orsières | 46 2N | 7 10E |
| 7 | Orsimal | 50 50N | 4 59E |
| 22 | Orsk | 51 15N | 58 42E |
| 2, 10 | Orsova, N | 44 46N | 22 33E |
| 10 | Orta | 45 54N | 8 25E |
| 10 | Ortakioi | 41 35N | 26 10E |
| 17 | Ortamonda | 50 52N | 11 46E |
| 15 | Ortegal, Cape | 43 43N | 7 53W |
| 17 | Ortenburg | 50 20N | 8 58E |
| 17 | Ortenburg | 48 33N | 13 12E |
| 6 | Orthes | 43 33N | 0 59W |
| 28 | Ortigao | 15 59S | 51 34W |
| 19 | Ortricoli | 42 25N | 12 29E |
| 19 | Ortuchio | 41 55N | 13 43E |
| 28 | Oruro | 17 59S | 67 20W |
| 19 | Orvietto | 42 41N | 12 8E |
| 14 | Orvin | 47 9N | 7 13E |
| 19 | Orzinovi | 45 24N | 9 55E |
| 19 | Orzio | 45 54N | 9 41E |
| 2, 12 | Osa | 57 30N | 55 10E |
| 15 | Osa de Montiel | 39 0N | 2 48W |
| 15 | Osa de la Vega | 39 38N | 2 52W |
| 26 | Osage | 39 40N | 95 30W |
| 20 | §Osages | 37 10N | 95 30W |
| 23 | Osanpoor | 28 51N | 70 21E |
| 11 | Osara | 34 56N | 40 10E |
| 8 | Osch | 51 47N | 5 31E |
| 20 | Oschiri | 40 42N | 9 3E |
| 9 | Oschie | 53 36N | 18 22E |
| 18 | Oschies | 47 50N | 16 40E |
| 11 | Oseler | 36 40N | 30 16E |
| 15 | Osende | 42 18N | 7 49W |
| 15 | Osera | 41 32N | 0 30W |
| 20 | Osilo | 40 41N | 8 32E |
| 19 | Osimo | 43 31N | 13 25E |
| 2, 12 | Osinovsk | 49 0N | 40 45E |
| 26 | Oskelanaio | 48 10N | 74 25W |
| 2, 12 | Oskol, Novoi | 50 45N | 38 25E |
| 10 | Oskopazi | 44 21N | 18 28E |
| 12 | Oskuia | 59 10N | 32 40E |
| 15 | Osma | 41 36N | 3 3W |
| 13 | Osmanaga | 36 56N | 21 41E |
| 10 | Osmanfakih | 44 4N | 28 30E |
| 22, 11 | Osmanjik | 40 45N | 35 3E |
| 11 | Osmankeui | 37 53N | 40 50E |
| 2, 16 | Osnaburg | 52 18N | 8 2E |
| 14 | Osogna | 46 28N | 9 19E |
| 15 | Osorno | 42 25N | 4 12W |
| 28 | Osorno | 40 45S | 73 0W |
| 4 | Ossa Skerry | 60 36N | 1 38W |
| 8 | Ossendrecht | 51 23N | 4 19E |
| 8 | Ossenisse | 51 24N | 3 58E |
| 10 | Ossina | 43 26N | 17 54E |
| 12 | Ostashika | 55 58N | 45 40E |

| MAP | NAME. | LAT. | LONG. |
|---|---|---|---|
| 2 12 | Ostashkov | 57 0N | 33 16E |
| 12 | Ostelsburg | 53 55N | 21 5E |
| 17 | Ostelsheim | 48 44N | 8 49E |
| 2 7 | Ostende | 51 14N | 2 54E |
| 12 | Oster | 50 50N | 30 50E |
| 17 | Osterach | 47 57N | 0 21E |
| 6 | Osterend | 58 24N | 5 23E |
| 16 | Osterholz | 53 14N | 8 49E |
| 14 | Osteria | 46 28N | 9 19E |
| 16 | Osterode | 51 44N | 10 16E |
| 9 | Osterode | 53 41N | 19 56E |
| 2 | Osteroe Isle | 62 15N | 6 0W |
| 2 | Ostersund | 63 10N | 14 41E |
| 8 | Osthem | 53 2N | 5 37E |
| 17 | Ostheim | 50 27N | 10 18E |
| 19 | Ostiano | 45 15N | 10 17E |
| 10 | Ostla | 42 54N | 17 45E |
| 8 | Ostland | 53 38N | 6 30E |
| 22 | Ost Kulsk | 57 20N | 106 0E |
| 12 | Ostogojsk | 50 45N | 39 30E |
| 10 | Ostratsa | 42 48N | 21 0E |
| 2 | Ostrog | 50 12N | 26 30E |
| 10 | Ostromja | 41 28N | 22 44E |
| 10 | Ostrosatz | 40 49N | 15 51E |
| 10 | Ostrotchatz | 43 50N | 17 49E |
| 2 | Ostrov | 57 39N | 28 30E |
| 10 | Ostrov | 40 55N | 21 51E |
| 10 | Ostrova | 43 40N | 24 55E |
| 10 | Ostroveni | 43 43N | 23 55E |
| 10 | Ostrovitz | 44 34N | 16 1E |
| 10 18 | Ostrovitz | 43 13N | 22 23E |
| 22 | Ostrovnoi | 68 20N | 163 0E |
| 20 | Ostuni | 40 45N | 17 39E |
| 7 | Ostweller | 49 48N | 6 27E |
| 8 | Ostwold | 53 13N | 7 3E |
| 15 | Osuna | 37 16N | 5 13W |
| 16 | Osungen | 52 40N | 10 23E |
| 26 27 | Oswego | 43 28N | 76 29W |
| 3 | Oswestry | 52 82N | 3 2W |
| 18 | Oszlaw | 48 35N | 18 26E |
| 28 | Otavallo | 0 12N | 78 32W |
| 1 | Oteewhi | 13 0S | 172 20W |
| 7 | Oteghem | 50 51N | 3 25W |
| 8 | Oterleok | 52 38N | 4 49E |
| 12 | Otkriloi | 44 20N | 41 39E |
| 3 | Otley | 53 54N | 1 40W |
| 11 | Otli | 40 44N | 42 2E |
| 10 | Otludjk | 41 45N | 24 27E |
| 28 | Otomacos | 6 15N | 67 42W |
| 12 | O. Tornea | 66 29N | 23 59E |
| 2 20 | Otranto | 40 9N | 18 25E |
| 22 | Otrar | 44 35N | 67 30E |
| 18 | Ottalez | 50 19N | 21 11E |
| 20 | Ottanu | 40 13N | 9 18E |
| 16 | Ottenbayn | 51 1N | 14 42E |
| 18 | Ottenschlag | 48 23N | 15 11E |
| 3 | Otterham | 50 40N | 4 33W |
| 17 | Ottering | 48 18N | 12 3E |
| 16 | Otterndorf | 53 48N | 8 57E |
| 2 | Otterstad | 60 40N | 11 28E |
| 3 | Ottery, St. Mary | 50 45N | 3 16W |
| 14 | Otterwyl | 47 7N | 8 30E |
| 17 | Ottobeuren | 47 51N | 10 17E |
| 18 | Ottochaaz | 44 41N | 14 51E |
| 7 | Ottomont | 50 12N | 6 41E |
| 17 | Ottweiler | 49 26N | 7 8E |
| 18 | Oua | 42 19N | 8 46E |
| 23 | Ouanlin | 47 20N | 130 45E |
| 22 | Ouchantal | 42 0N | 88 0E |
| 22 | Ouchi Yun-pin | 41 2N | 77 30E |
| 8 | Ouddorp | 51 48N | 3 56E |
| 8 | Oud Castel | 51 36N | 4 27E |
| 23 | Oude | 26 52N | 82 5E |
| 7 | Oude | 51 19N | 5 0E |
| 8 | Oude Holl-waude | 52 54N | 5 59E |
| 8 | OudeMardam | 52 52N | 5 33E |
| 8 | Oude Schild | 53 2N | 4 50E |
| 8 | Oudega | 53 8N | 6 0E |
| 8 | Oudega | 52 59N | 5 30E |
| 7 | Oudenburg | 51 12N | 2 59E |
| 7 | Oudenarde | 50 52N | 3 36E |
| 8 | Ouderkerk | 51 36N | 4 50E |
| 8 | Oudewater | 52 2N | 4 54E |
| 8 | Oud Weert | 51 14N | 5 41E |
| 25 | Ouei-ning | 26 40N | 104 20E |
| 25 | Ouei-hng | 25 10N | 100 39E |
| 25 | Ouei-ynen-tou tchou | 23 19N | 100 41E |
| 25 | One-kiu | 35 21N | 114 43E |
| 23 | Ouemary | 26 30N | 89 45E |
| 25 | Ouen-tchou | 28 5N | 120 40E |
| 18 | Ouero | 45 59N | 11 55E |
| 2 12 | Oufa | 54 52N | 56 0E |
| 7 | Ouffet | 50 26N | 5 30E |
| 26 | §Ougalagh-mionts | 62 5N | 142 0W |
| 5 | Oughterard | 53 26N | 9 13W |
| 2 12 | Ouglitch | 57 32N | 38 37E |
| 25 | Ou-ho | 33 6N | 117 45E |
| 18 | Ouinzano | 45 20N | 10 2E |
| 21 | Ouisange | 11 46N | 14 3W |
| 22 | Oujein | 23 10N | 75 37E |
| 22 | Ouka | 58 0N | 162 0E |
| 25 | Ou-kang | 26 39N | 110 30E |
| 12 | Oulais | 64 20N | 21 43E |
| 23 | Oulan | 41 45N | 115 41E |
| 22 | Ouliassoutai | 47 37N | 96 10E |
| 2 | Ouman | 48 50N | 30 22E |

| MAP | NAME. | LAT. | LONG. |
|---|---|---|---|
| 25 | Ou-mongtou | 27 20N | 104 10E |
| 3 | Oundle | 52 30N | 0 28W |
| 2 12 | Oural, R. | 51 30N | 56 20E |
| 2 | Ouralian Mountains | 60 0N | 60 0E |
| 2 12 | Ouralsk | 51 25N | 51 58E |
| 2 12 | Ouranetz | 64 38N | 57 26E |
| 23 | Ouree | 34 10N | 74 30E |
| 22 | Ourga | 47 59N | 108 25E |
| 22 | Ourghem | 41 40N | 59 8E |
| 15 | Ourique | 37 37N | 8 11E |
| 12 | Ourtazimsh | 53 21N | 58 23E |
| 7 | Ourth | 50 15N | 6 2E |
| 22 | Gusbek Serai | 40 55N | 60 15E |
| 2 12 | Ousman | 52 20N | 40 10E |
| 2 12 | Oussa | 65 27N | 56 50E |
| 22 | Oust Iansk | 71 N | 136 0E |
| 22 | Oust Olensk | 73 0N | 122 5E |
| 2 | Oust Sysolsk | 61 20N | 50 40E |
| 22 | Oust Vilinisk | 64 0N | 128 20E |
| 2 | Oustedal | 61 39N | 7 19E |
| 2 12 | Oustyjna | 58 35N | 35 40E |
| 18 | Outa | 47 54N | 18 0E |
| 25 | Ou tai | 38 40N | 113 0E |
| 22 26 | Ou-tchou | 23 37N | 111 12E |
| 15 | Outeiro | 41 48N | 0 28W |
| 3 | Outwell | 52 35N | 0 15E |
| 11 | Ouzamlu | 38 2N | 29 35E |
| 6 | Ouzouerle Marche | 47 51N | 1 25E |
| 15 | Ovac | 40 52N | 8 32W |
| 19 | Ovada | 44 36N | 8 42E |
| 5 | Ovens | 51 52N | 8 35W |
| 7 | Over | 51 13N | 52 8E |
| 8 | Overloon | 51 34N | 5 57E |
| 7 | Overmeere | 51 3N | 3 57E |
| 8 | Overschie | 51 57N | 4 26E |
| 7 | Overslag | 51 12N | 4 2E |
| 8 | Overveen | 52 23N | 4 37E |
| 8 | ‡Overyssel | 52 27N | 6 20E |
| 2 12 | Ovidopol | 46 10N | 30 35E |
| 2 15 | Oviedo | 43 18N | 5 48W |
| 12 | Ovlov | 51 0N | 47 50E |
| 13 | Ovo | 36 8N | 23 1E |
| 12 | Ovroutch | 51 20N | 28 19E |
| 25 | Owang | 24 3N | 107 30E |
| 25 | Owang-tun | 23 40N | 113 20E |
| 27 | Owego | 42 6N | 76 31W |
| 9 | O. Wesel | 50 5N | 7 34E |
| 3 | Oxford | 51 46N | 1 14W |
| 9 | Oxhoft | 54 28N | 18 33E |
| 13 | Oxia | 38 18N | 21 6E |
| 13 | Oxomeria | 37 38N | 25 6E |
| 16 | Oxstede | 53 48N | 8 38E |
| 28 | Oyapok, B. | 4 15N | 51 20W |
| 7 | Oycke | 50 54N | 3 33E |
| 8 | Oyen | 51 33N | 6 5E |
| 5 | Oylegale | 52 25N | 6 32W |
| 4 | Oyne | 57 18N | 2 31W |
| 29 | ‡Oyster Bay (Van Diemen's Land | 42 10N | 148 12E |
| 5 | Oyster Har. | 51 41N | 8 26W |
| 8 | O Zaandam | 52 27N | 4 50E |
| 22 | Ozernoi | 52 0N | 157 20E |
| 12 | Oziabrikova | 55 50N | 42 39E |
| 20 | Ozieri | 40 35N | 8 57E |
| 10 | Ozinna | 44 13N | 17 10E |
| 25 | Pa | 31 49N | 106 39E |
| 4 | Pabbay | 56 32N | 7 42W |
| 20 | Pabilonis | 39 39N | 8 36E |
| 28 | Pacaguaras | 12 6S | 67 59W |
| 10 | Pacha-makly | 41 29N | 24 47E |
| 15 | Pacheco | 37 47N | 1 1W |
| 23 | Pachete | 23 40N | 86 45E |
| 19 | Padenghe | 45 31N | 10 33E |
| 9 | Paderborn | 51 44N | 8 42E |
| 19 | Padova | 45 29N | 11 55E |
| 20 | Padria | 40 26N | 8 35E |
| 3 | Padstow | 50 31N | 4 59W |
| 19 | Padua | 45 24N | 11 54E |
| 15 | Padul | 37 7N | 3 52W |
| 23 | Padur | 33 6N | 76 57E |
| 7 | Pael | 51 3N | 5 0E |
| 7 | Paers | 51 5N | 4 19E |
| 10 | Paganica | 43 1N | 11 10E |
| 14 | Paguier | 47 6N | 7 59E |
| 22 | Pahang | 3 40N | 103 25E |
| 18 | Pahanova | 45 54N | 13 18E |
| 23 | Paharee | 25 13N | 81 35E |
| 23 | Paliarpoor | 32 9N | 71 53E |
| 28 | Paijau | 7 46S | 79 22W |
| 7 | Pailhe | 50 27N | 5 15E |
| 6 | Paimbœuf | 47 16N | 1 54W |
| 3 | Paincas | 52 7N | 3 12W |
| 3 | Painswick | 51 47N | 2 10W |
| 17 | Painten | 48 58N | 11 48E |
| 4 | Paisley | 55 51N | 4 25W |
| 15 | Pajaroncillo | 40 2N | 1 42W |
| 18 | Paka | 45 19N | 18 9E |
| 9 | Pakosch | 52 51N | 18 19E |
| 18 | Paks | 46 37N | 18 55E |
| 10 | Pal Episcoli | 39 59N | 20 24E |
| 15 | Palacios | 38 34N | 5 0E |
| 13 | Palaio Achaia | 38 8N | 21 38E |
| 23 | Palamarrie | 20 25N | 88 5E |
| 23 | Palameros | 24 30S | 56 5W |

| MAP | NAME. | LAT. | LONG. |
|---|---|---|---|
| 15 | Palamos | 41 50N | 3 3E |
| 23 | Palamow | 23 50N | 84 5E |
| 22 | Paluma | 16 40N | 121 45E |
| 11 | Palas | 38 55N | 35 45E |
| 22 | Palawan I. | 10 0N | 118 40E |
| 20 | Palegiano | 40 32N | 17 2E |
| 2 15 | Palencia | 42 0N | 4 18W |
| 13 | Paleo Kastro | 36 30N | 23 4E |
| 2 | Pa ermo | 40 15N | 10 35E |
| 2 20 | Palermo | 38 6N | 13 23E |
| 11 | ‡Palestine | 32 15N | 35 15E |
| 10 | Palizza | 45 55N | 8 35E |
| 23 | Palhanpoor | 24 19N | 72 21E |
| 15 | Palhota | 37 35N | 8 24W |
| 20 | Pali | 41 54N | 12 50E |
| 7 | Palizeul | 49 54N | 5 8E |
| 23 | Palkote | 22 46N | 84 38W |
| 15 | Palma | 38 29N | 8 31W |
| 15 | Palma | 37 30N | 0 55W |
| 2 | Palma | 39 33N | 2 39E |
| 20 | Palma | 37 10N | 13 44E |
| 2 18 | Palma Nova | 45 51N | 13 50E |
| 20 | Palmarola | 41 57N | 12 51E |
| 0 | Palme, la | 43 6N | 2 50E |
| 27 | Palmer | 42 58N | 82 30W |
| 28 | Palmital | 13 30S | 61 30W |
| 27 | Palmyra | 39 34N | 91 10W |
| 27 | Palmyra | 38 28N | 87 58W |
| 22 | Palmyra | 33 57N | 38 30E |
| 20 | Palo | 41 56N | 12 5E |
| 13 | Palocopoli | 37 51N | 21 25E |
| 18 | Palocsa | 49 13N | 20 10E |
| 19 | Palombino | 42 4N | 12 44E |
| 11 | Palago | 38 44N | 39 0E |
| 18 | Palota | 40 14N | 20 49E |
| 12 | Palougska | 65 1N | 46 2E |
| 23 | Palpa | 27 0N | 83 25E |
| 9 | Palschkau | 50 26N | 16 55E |
| 15 | Pamaygo | 37 45N | 7 11W |
| 28 | Pambu | 9 43S | 39 58W |
| 11 | Pambauk Kalesi | 37 58N | 29 10E |
| 6 | Pamiers | 43 9N | 1 36E |
| 24 | Pampar | 17 54N | 77 48E |
| 8 | Pampel | 52 6N | 5 48E |
| 2 15 | Pampeluna | 42 49N | 1 39W |
| 15 | Pampirosa | 40 18N | 7 53W |
| 27 | Pamtico Sound | 34 39N | 75 58W |
| 25 | Pan | 31 0N | 106 2E |
| 13 | Panagia | 38 6N | 23 11E |
| 28 | Panama | 9 0N | 79 23W |
| 20 | Panaria | 38 40N | 15 4E |
| 15 | Pancorbo | 42 36N | 3 8W |
| 18 | Pancsova | 44 49N | 20 47E |
| 23 | Pandoorna | 21 37N | 78 30E |
| 29 | Pandora's L. | 10 0S | 150 0E |
| 13 | Pangradi | 37 48N | 22 18E |
| 25 | Pang-tse | 29 55N | 116 19E |
| 25 | Pan Kiano | 25 7N | 106 0E |
| 10 | Paula Vanta | 40 56N | 20 0E |
| 22 | Panova | 52 20N | 80 30E |
| 15 | Panoyas | 40 26N | 7 11W |
| 22 | Pantelguna | 68 40N | 161 10E |
| 20 | Pantellaria | 36 52N | 11 54E |
| 25 | Pao | 31 37N | 103 19E |
| 25 | Pao-kang | 31 59N | 111 18E |
| 25 | Pao-ki | 34 20N | 107 1E |
| 25 | Paoking | 27 0N | 111 30E |
| 25 | Paongan | 40 25N | 115 20E |
| 25 | Pao-ngan-y | 33 36N | 113 10E |
| 25 | Pao-ning | 31 32N | 105 38E |
| 25 | Pao-te | 38 55N | 110 26E |
| 25 | Panting | 38 45N | 115 20E |
| 18 | Papa | 47 14N | 17 28E |
| 4 | Papa Stow | 60 25N | 1 38W |
| 28 | Papacayos | 26 43S | 50 53W |
| 13 | Papades | 39 59N | 23 19E |
| 10 | Papasli | 41 4N | 28 0E |
| 8 | Papendaal | 52 2N | 5 49E |
| 8 | Papendrecht | 51 50N | 4 42E |
| 8 | Papenhoven | 52 4N | 5 48E |
| 12 | Papava | 58 20N | 45 20E |
| 17 | Pappenheim | 48 55N | 10 59E |
| 5 | Paps, The | 52 1N | 9 17W |
| 22 | ‡Papua Isle | 3 0S | 134 0E |
| 11 | Par | 37 11N | 25 7E |
| 28 | Para | 1 20S | 48 15W |
| 28 | Paracatu | 16 39S | 46 40W |
| 28 | Paracicaba | 22 16S | 47 37W |
| 14 | Paradies | 47 42N | 8 40E |
| 13 | Paradisi | 38 52N | 20 56E |
| 28 | ‡Paraguay | 24 0S | 56 0W |
| 28 | Parahyba | 7 0S | 34 50W |
| 28 | Paraiba | 21 45S | 43 21W |
| 21 | Parakin | 43 37N | 21 25E |
| 28 | Parama | 31 40S | 60 30W |
| 28 | Paramaribo | 5 56N | 55 30W |
| 29 | Paramatta | 33 50S | 151 4E |
| 15 | Paramo | 42 48N | 6 38W |
| 15 | Paramos | 41 59N | 8 29W |
| 10 | Paramithia | 39 29N | 20 33E |
| 28 | Paranagua | 25 15S | 48 15W |
| 28 | Paranahyba R. | 5 0S | 42 46W |
| 28 | Paranavi | 20 0S | 66 59W |
| 6 | Parantis | 44 22N | 1 1W |
| 13 | Parapoli | 36 56N | 23 31E |
| 16 | Parchim | 53 28N | 11 48E |
| 9 | Parchwitz | 51 36N | 16 23E |
| 19 | Parrinello | 42 19N | 8 40E |
| 15 | Pardieros | 41 35N | 8 5W |
| 6 | Pardy | 46 27N | 4 9E |
| 23 | Pare | 27 41N | 89 25E |

| MAP | NAME. | LAT. | LONG. |
|---|---|---|---|
| 18 | Parenzo | 45 14N | 13 38E |
| 10 | Parga | 39 17N | 20 23E |
| 28 | Paria | 17 40S | 67 2W |
| 28 | Parinhas | 9 22S | 37 30W |
| 6 | Paris | 48 52N | 2 21E |
| 27 | Paris | 38 15N | 84 15W |
| 27 | Paris | 44 5N | 70 35W |
| 27 | Paris | 39 36N | 87 59W |
| 17 | Parkstettin | 48 53N | 12 29E |
| 12 | Parlovo | 55 39N | 43 21E |
| 19 | ‡Parma | 44 50N | 10 0E |
| 2 19 | Parma | 44 49N | 10 13E |
| 7 | Paro | 50 54N | 4 43E |
| 13 | Paro Isle | 37 5N | 25 0E |
| 20 | Parota | 39 7N | 17 9E |
| 26 | Parras | 25 5N | 102 0W |
| 15 | Parreas | 39 28N | 3 2E |
| 23 | Parriah | 26 47N | 85 35E |
| 29 | Parry Inlet | 34 57S | 117 20E |
| 26 | Parry Isles | 76 50N | 106 0W |
| 16 | Parsau | 52 33N | 10 22E |
| 5 | Parteen | 52 42N | 8 34W |
| 8 | Partey | 50 48N | 5 55E |
| 4 | Partuncraig | 56 26N | 2 56W |
| 23 | Parva | 20 30N | 81 25E |
| 23 | Parzapoil | 25 10N | 85 30E |
| 10 | Pasarovitz | 44 34N | 21 19E |
| 28 | Pasco | 10 50S | 75 40W |
| 8 | Paseus | 53 24N | 6 8E |
| 0 | Pasewalk | 53 31N | 14 11E |
| 10 | Pashkane | 47 15N | 26 40E |
| 11 | Pash-tash | 39 20N | 39 8E |
| 12 | Paskuma | 69 30N | 27 40E |
| 18 | Pasman | 43 48N | 15 33E |
| 13 | Pass of Thermopylœ | 38 46N | 22 25E |
| 5 | Passage | 51 53N | 8 19W |
| 21 | Passaudava | 13 40S | 48 45E |
| 2 18 | Passau | 48 29N | 13 20E |
| 9 | Passenheim | 53 37N | 20 51E |
| 18 | Passian | 45 4 N | 16 55E |
| 17 | Passing | 48 7N | 11 27E |
| 28 | Pasto | 1 15N | 77 30W |
| 11 | Pastora | 7 16N | 61 59W |
| 18 | Paszto | 47 55N | 19 40E |
| 28 | Pata | 7 45S | 77 48W |
| 28 | ‡Patagonia | 45 30S | 70 0W |
| 19 | Pataccia | 42 2N | 14 55E |
| 20 | Parada | 40 31N | 9 8E |
| 23 | Patamoondy | 20 41N | 86 35E |
| 22 | Patani | 6 50N | 101 40E |
| 11 | Patara | 36 28N | 29 20E |
| 6 | Patay | 48 5N | 1 40E |
| 25 | Patchou | 39 0N | 116 20E |
| 3 | Pately Br | 54 5N | 1 44E |
| 20 | Paterno | 37 30N | 14 53E |
| 19 20 | Pater o | 41 40N | 12 25E |
| 15 | Pates | 43 6N | 4 21W |
| 4 | Path Head | 55 52N | 2 59W |
| 23 | Pathree | 19 25N | 76 50E |
| 23 | Patialah | 30 19N | 16 19E |
| 23 | Patiary | 27 42N | 79 5E |
| 11 | Patmos | 37 20N | 26 28E |
| 22 | Patna | 25 42N | 85 10E |
| 23 | Patoda | 20 2N | 74 28E |
| 23 | Patra | 22 25N | 78 41E |
| 2 13 | Patras | 38 14N | 21 48E |
| 20 | Patria | 40 56N | 14 0E |
| 3 | Patrington | 53 42N | 0 0E |
| 28 | Patrol | 36 25S | 67 15W |
| 21 | Patta | 2 15S | 40 20E |
| 16 | Paltensen | 53 17N | 10 8E |
| 16 | Pattenson | 52 15N | 9 44E |
| 20 | Patti | 38 5N | 14 56E |
| 23 | Patina | 21 1N | 85 10E |
| 7 | Paturage | 50 25N | 2 53E |
| 6 | Pau | 43 20N | 0 24W |
| 23 | Pauga | 27 20N | 89 30E |
| 23 | Pauhungri | 27 40N | 87 41E |
| 1 | Paulati | 42 23N | 20 13E |
| 6 | Paulbaquet | 45 14N | 3 38E |
| 23 | Paulytanna | 21 35N | 71 50E |
| 23 | Paum | 19 52N | 72 41E |
| 23 | Paupy | 24 50N | 83 9E |
| 28 | Pauxis | 1 55S | 55 9W |
| 8 | Pavia | 46 2N | 13 19E |
| 15 | Pavia | 38 57N | 7 48W |
| 19 | Pavia | 45 10N | 9 14E |
| 2 12 | Pavlovsk | 50 28N | 40 10E |
| 3 | Pawlet | 51 10N | 2 56W |
| 23 | Pawnaur | 20 50N | 78 34E |
| 13 | Paximandi | 36 38N | 24 20E |
| 13 10 | Paxo | 39 12N | 20 10E |
| 14 | Payerne | 46 48N | 6 57E |
| 28 | Paylas | 5 1S | 86 23W |
| 15 | Payo | 42 20N | 8 28W |
| 15 | Pbla. de Alcocer | 38 48N | 5 15W |
| 15 | Pbla. de Almagro | 38 42N | 5 10W |
| 15 | Pbla. Infantes | 37 40N | 5 20W |
| 15 | Pb'a. Nueva | 39 51N | 4 49W |
| 15 | Pbla. de D. Rodrigo | 38 58N | 4 23W |
| 28 | Pebas | 3 20S | 72 30W |
| 25 | ‡Pe-che-le | 39 0N | 116 0E |
| 23 | Pechor | 26 15N | 78 15E |
| 8 | Peckel | 53 4N | 6 58E |
| 18 | Pecovar | 46 5N | 18 31E |
| 7 | Pecq | 50 41N | 3 20E |
| 15 | Pedraza | 41 3N | 3 45W |

| MAP | NAME. | LAT. | LONG. |
|---|---|---|---|
| 15 | Pedreira | 40 30N | 8 26W |
| 28 | Pedro | 11 30S | 51 0W |
| 15 | Pedrogao | 40 8N | 7 9W |
| 15 | Pedrosa | 41 54N | 4 44W |
| 15 | Pedrosa | 42 40N | 3 51W |
| 4 | Peebles | 55 39N | 3 11W |
| 3 | Peel | 54 17N | 4 41W |
| 29 | Peel | 32 30S | 115 42E |
| 7 | Peer | 51 19N | 5 28E |
| 23 | Peergute | 25 30N | 68 35E |
| 23 | Peerput | 32 35N | 71 20E |
| 23 | Peetul | 33 50N | 78 2E |
| 15 | Pegoes | 38 42N | 8 29W |
| 22 | Pegu | 17 38N | 96 38E |
| 25 | Peching | 37 18N | 118 30E |
| 25 | Pei | 34 43N | 117 5E |
| 25 | Peicha | 27 25N | 103 10E |
| 18 | Peim | 49 43N | 19 58E |
| 16 | Peine | 52 17N | 10 15E |
| 4 | Peinmore | 57 19N | 6 7W |
| 23 | Peitham | 27 45N | 82 51E |
| 9 | Peitz | 51 54N | 14 26E |
| 10 | Peki | 45 35N | 27 51E |
| 10 | Pekini | 41 6N | 19 36E |
| 22 25 | Peking | 40 6N | 116 23E |
| 13 | Pekni | 36 44N | 22 20E |
| 10 | Peksika | 44 18N | 16 50E |
| 13 | Pelagia | 36 23N | 22 58E |
| 10 | Pelagonisi | 39 20N | 24 4E |
| 12 | Peleatzka | 62 45N | 35 18E |
| 12 | Pelener | 48 9N | 27 43E |
| 12 | Pelia | 63 0N | 27 40E |
| 26 | Pelia | 20 50N | 103 55W |
| 25 | Pelingpoo | 38 4N | 109 46E |
| 20 | Pellaro | 38 2N | 15 42E |
| 17 | Pello | 66 45N | 23 38E |
| 28 | Pelotas | 27 59S | 50 1W |
| 7 | Pelt | 51 14N | 5 29E |
| 21 | Pemba | 5 0S | 39 30E |
| 3 | Pembroke | 51 40N | 4 55W |
| 15 | Penaliel | 41 16N | 8 8W |
| 15 | Penamacor | 40 7N | 6 57W |
| 15 | Penaranda | 41 4N | 5 12W |
| 3 | Penarth | 51 27N | 3 9W |
| 15 | Penas de y Pedro | 38 49N | 1 59W |
| 11 | Pendasimo | 34 48N | 33 22E |
| 3 | Penderyn | 51 46N | 3 31W |
| 27 | Pendleton | 34 40N | 82 33W |
| 26 | Pendulumls | 74 26N | 19 0W |
| 28 | Penedo | 10 30S | 36 30W |
| 15 | Penedono | 41 7N | 7 18W |
| 28 | Peninsula of S. Josef | 42 30S | 63 58W |
| 2 15 | Peniscola | 40 24N | 0 25E |
| 3 | Peniston | 53 31N | 1 38W |
| 22 | Penjinsk | 02 0N | 162 40E |
| 12 | Penkina | 56 0N | 34 42E |
| 3 | Penkridge | 52 43N | 2 5W |
| 14 | Penlalaz | 46 37N | 6 32E |
| 19 | Penna | 43 5N | 13 24E |
| 19 | Pennadebilla | 43 50N | 12 15E |
| 3 | Pennal | 52 36N | 4 54W |
| 19 | Penne | 40 29N | 12 54E |
| 15 | Pennine Alps | 46 0N | 7 30E |
| 26 27 | ‡Pennsylvania | 41 0N | 77 0W |
| 22 | Penomping | 11 50N | 105 15E |
| 15 | Penon | 37 11N | 1 50W |
| 4 | Penpont | 55 11N | 3 54W |
| 3 | Penrhyn | 50 10N | 5 9W |
| 4 | Penrith | 54 38N | 2 44W |
| 13 | Pentagi | 38 26N | 22 33E |
| 13 | Pentenesia | 37 48N | 23 18E |
| 19 | Pentima | 42 7N | 13 55E |
| 4 | Pentland F. | 58 43N | 3 10W |
| 2 12 | Penza | 53 17N | 45 8E |
| 3 | Penzance | 50 8N | 5 35W |
| 28 | Peon | 6 5S | 78 57W |
| 27 | Peoria | 40 45N | 89 30W |
| 10 | Pepelitza | 41 25N | 22 7E |
| 15 | Pera | 39 48N | 2 22E |
| 10 | Pera | 42 5N | 20 59E |
| 15 | Perales | 39 22N | 8 0W |
| 15 | Peralvillo | 39 3N | 3 51W |
| 10 | Perama | 39 19N | 24 45E |
| 15 | Peramato | 41 2N | 6 9W |
| 18 | Perasta | 42 29N | 18 42E |
| 13 | Perato | 36 9N | 25 50E |
| 6 | ‡Perche au Maine | 48 5N | 0 10E |
| 2 | Pereiaslav | 50 10N | 31 26E |
| 2 12 | Perekov | 46 10N | 33 45E |
| 15 | Perello | 40 56N | 0 49E |
| 10 | Peresk v | 45 50N | 27 25E |
| 13 | Perestera | 38 3N | 22 19E |
| 10 | Peretia | 39 44N | 10 50E |
| 11 | Pergamo | 39 2N | 27 1E |
| 19 | Peri | 45 44N | 10 55E |
| 6 | Perigueux | 45 14N | 0 50E |
| 28 | Perijah | 9 58N | 72 29W |
| 15 | Perola | 37 12N | 22 34E |
| 13 10 | Peristeria | 39 12N | 24 0E |
| 12 | Perkino | 53 7N | 41 39E |
| 12 | Perko | 63 10N | 24 40E |
| 9 | Perl | 49 29N | 6 26E |
| 9 | Perleberg | 53 5N | 11 16E |
| 10 | Perlépé | 41 15N | 21 26E |
| 2 12 | Perm | 58 5N | 56 0E |
| 10 | Perma | 44 56N | 17 39E |
| 28 | Pernambuquino | 3 0S | 39 30W |

| MAP | NAME. | LAT. | LONG. |
|---|---|---|---|
| 2/12 | Peroan | 58 25N | 24 40E |
| 6 | Peroane | 49 58N | 2 59E |
| 19 | Perosa | 44 54N | 7 12E |
| 22 | Perouse, S of | 45 40N | 142 0E |
| 6 | Perpignan | 42 12N | 2 50E |
| 11 | Perran | 37 52N | 37 57E |
| 27 | Perrysburg | 41 30N | 83 45W |
| 27 | Perrysville | 35 45N | 87 58W |
| 27 | Perryville | 37 45N | 89 58W |
| 23 | Pers | 27 25N | 81 59E |
| 14 | Persal | 45 19N | 8 4E |
| 3 | Pershore | 52 7N | 2 4W |
| 8 | Persinger | 51 51N | 5 54E |
| 23 | Pertabghur | 21 58N | 80 5E |
| 4 | Perth | 56 21N | 5 29W |
| 29 | ‡Perth | 31 40S | 116 10E |
| 29 | Perth | 31 50S | 115 58E |
| 28 | ‡Peru | 10 0S | 72 0W |
| 28 | Perna e | 4 1S | 71 59W |
| 19 | Perugia | 43 5N | 12 22E |
| 7 | Perwez le Marche | 50 38N | 4 49E |
| 12 | Pes | 66 41N | 45 0E |
| 2/19 | Pesaro | 43 53N | 12 54E |
| 23 | Pesawa | 24 1N | 70 5E |
| 19 | Pescara | 42 31N | 14 15E |
| 19 | Peschiena | 45 27N | 10 43E |
| 20 | Peschici | 41 56N | 16 3E |
| 19 | Pescina | 42 59N | 13 44E |
| 14 | Peseo | 46 23N | 8 31E |
| 22 | Peshawer | 34 8N | 71 39E |
| 22 | Peshawu-oon | 31 2N | 61 34E |
| 26 | Peshbolak | 34 19N | 70 41E |
| 12 | Peshkovsk | 56 5N | 37 2E |
| 10 | Pesi Dendea | 39 37N | 22 53E |
| 23 | Pesuwlee | 32 26N | 75 45E |
| 7 | Pessoulx | 50 16N | 5 10E |
| 18 | Pest | 47 30N | 19 3E |
| 13 | Petahas | 38 2N | 24 14E |
| 26 | Petatian | 77 55N | 101 55W |
| 12 | Petchori | 57 40N | 28 25E |
| 12 | Petcharskoe | 62 35N | 53 50E |
| 17 | Petchow | 53 58N | 12 21E |
| 25 | Petchnonpon | 36 59N | 101 25E |
| 7 | Petoghen | 50 59N | 3 32E |
| 1 | Peter Ist's I. | 70 30S | 86 0W |
| 3 | Peterborough | 52 37N | 0 15W |
| 4 | Peterculter | 57 8N | 2 18W |
| 2/12 | Petersburg, St. | 59 56N | 30 28E |
| 26 | Petersburg | 36 10N | 77 40W |
| 27 | Petersburg | 37 9N | 77 15W |
| 3 | Petersfield | 51 2N | 0 56W |
| 9 | Peterswalde | 53 37N | 17 10E |
| 18 | Peterwardein | 45 15N | 19 58E |
| 3 | Peterwo th | 50 59N | 0 E |
| 3 | Petherton, South | 56 50N | 2 47W |
| 21 | Petiez. | 36 49N | 1 15E |
| 20 | Petosa M | 40 47N | 16 14E |
| 13 | Petradjik | 38 54N | 22 14E |
| 19 | Petranico | 42 15N | 13 59E |
| 13 | Petries | 38 24N | 24 1E |
| 2 | Petrikau | 51 0N | 19 50E |
| 12 | Petrikovka | 48 39N | 33 0E |
| 18 | Petrilla | 45 26N | 23 25E |
| 10 | Petrin | 41 20N | 20 45E |
| 18 | Petrinia | 15 26N | 16 15E |
| 19 | Petriolo | 43 10N | 11 10E |
| 20 | Petrizzoi | 38 58N | 16 39E |
| 3 | Petrockstow | 50 53N | 4 8W |
| 15 | Petrola | 38 48N | 1 39W |
| 18 | Petronel | 48 6N | 16 56E |
| 22 | Petropavlovsk | 53 20N | 159 0E |
| 10 | Petropetsy | 46 56N | 27 34E |
| 18 | Petrosniecz | 45 21N | 22 20E |
| 10 | Petrova | 42 58N | 20 26E |
| 10 | Petrovitch | 41 25N | 23 15E |
| 2/12 | Petrovosk | 52 30N | 45 30E |
| 12 | Petrovsk | 46 49N | 36 41E |
| 12 | Petrovsk | 50 58N | 40 30E |
| 12 | Petrozavodsk | 61 40N | 31 36E |
| 13 | Petroula | 38 59N | 22 29E |
| 10 | Petsevaletsi | 44 40N | 26 2E |
| 18 | Petsan | 46 22N | 15 51E |
| 5 | Petrigue | 51 36N | 7 50W |
| 16 | Petting | 47 53N | 12 41E |
| 7 | Peutus | 51 3N | 4 35E |
| 10 | Peva | 41 6N | 21 52E |
| 3 | Pevensey | 50 49N | 0 49E |
| 8 | Peysa | 53 8N | 6 28E |
| 23 | Peytabn | 28 38N | 82 4E |
| 6 | Pezenas | 43 30N | 3 20E |
| 16 | Pfaffenhoten | 48 28N | 11 27W |
| 16 | Pfaffenkirchen | 48 26N | 12 26E |
| 9 | Pfalzel | 49 50N | 6 35E |
| 14 | Pfannen | 46 58N | 8 53E |
| 14 | Pfeffers | 45 5N | 9 28E |
| 17 | Pfelling | 48 50N | 12 40E |
| 17 | Pfreimbt | 49 29N | 12 5E |
| 14 | Pfungen | 47 31N | 8 37E |
| 23 | Phauhgung | 19 59N | 77 28E |
| 13 | Phigalia | 37 22N | 21 51E |
| 26/27 | Philadelphia | 39 52N | 77 30W |
| 27 | Philadelphia | 37 55N | 86 3W |
| 10 | Philates | 39 35N | 20 21E |
| 13 | Philia | 37 16N | 22 5E |
| 13 | Philiatra | 37 8N | 21 39E |
| 29 | Philip, Port | 38 10S | 144 50E |
| 2/10 | Philippopolis | 42 3N | 21 57E |

| MAP | NAME. | LAT. | LONG. |
|---|---|---|---|
| 7 | Philippeville | 50 12N | 4 33E |
| 22 | Philippine Isles | 16 0N | 121 0E |
| 2 | Philipstadt | 59 58N | 13 59E |
| 5 | Philipstown | 53 19N | 7 15W |
| 29 | Phillip | 32 40S | 150 26E |
| 13 | Phloka | 37 43N | 21 59E |
| 23 | Phoolra | 29 15N | 72 58E |
| 22 | Phouyin | 13 0N | 109 10E |
| 13 | ‡Phthiotide | 38 55N | 22 13E |
| 13 | Phyle | 38 9N | 23 18E |
| 23 | Phyria | 28 5N | 85 40E |
| 19 | Piacenza | 45 3N | 9 42E |
| 13 | Piada | 37 39N | 23 7E |
| 19 | Piadella | 45 10N | 10 22E |
| 13 | Piali Tegea | 37 25N | 22 31E |
| 28 | Pianhy | 8 30S | 41 0W |
| 12 | Pianoi Bor | 56 1N | 53 1E |
| 15 | Pianos | 38 53N | 9 19W |
| 19 | Pianosa | 42 35N | 10 5E |
| 12 | Piaski | 50 0N | 23 12E |
| 12 | Piati Izbianska | 48 40N | 41 15E |
| 10 | Piatra | 46 48N | 26 18E |
| 19 | Piazza | 45 57N | 9 45E |
| 20 | Piazza | 37 20N | 14 20E |
| 28 | Picada | 9 1S | 42 47W |
| 6 | ‡Picardy | 50 8N | 2 10E |
| 19 | Picenza | 42 17N | 13 59E |
| 20 | Picterno | 40 35N | 15 35E |
| 3 | Pickering | 54 16N | 0 46W |
| 29 | Picton | 33 18S | 115 50E |
| 13 | Pidavro | 37 38N | 22 8E |
| 22 | Pidjan | 42 40N | 90 25E |
| 19 | ‡Piedmont | 45 0N | 8 0E |
| 15 | Piedrabuena | 38 59N | 4 5W |
| 22 | Pie du Lingle | 44 59N | 142 58E |
| 19 | Pie di Luco | 42 34N | 12 44E |
| 12 | Pielis, Lake | 63 10N | 29 19E |
| 6 | Pierre Buffière | 45 41N | 1 24E |
| 6 | Pierrefont | 41 58N | 2 55E |
| 10 | Pietra | 41 5N | 26 13E |
| 19 | Pietro | 44 20N | 9 36E |
| 19 | Pieve | 44 5N | 7 56E |
| 18 | Pieve di Cadore | 46 28N | 12 10E |
| 27 | Pikeville | 34 0N | 87 58W |
| 27 | Pikeville | 37 29N | 82 3W |
| 12 | Pikavirchi | 53 40N | 28 19E |
| 28 | Pilao Arcado | 11 28S | 42 40W |
| 28 | Pilar | 14 22S | 49 30W |
| 23 | Pilibeet | 28 38N | 79 30E |
| 9 | Pillau | 54 40N | 19 54E |
| 2/18 | Pilsen | 49 43N | 13 20E |
| 2/12 | Pilten | 57 10N | 21 25E |
| 25 | Pin | 23 11N | 109 0E |
| 22 | Pinang, Pulo | 5 22N | 100 20E |
| 28 | Pinches | 3 0S | 76 50W |
| 12 | Pinczow | 50 39N | 20 40E |
| 28 | Pindabo | 11 0S | 45 43W |
| 23 | Pindee Dadun Khan | 32 40N | 72 55E |
| 23 | Pindee | 33 9N | 72 5E |
| 2/12 | Pinega | 64 20N | 43 40E |
| 10 | Pineke | 41 34N | 27 51E |
| 15 | Pinel | 40 59N | 0 33E |
| 19 | Pinerolo | 44 50N | 7 20E |
| 8 | Pingjum | 53 7N | 5 27E |
| 25 | Ping-leang | 35 26N | 106 35E |
| 25 | Ping-lo | 24 28N | 110 45E |
| 2 | Ping-lo so | 36 55N | 106 9E |
| 25 | Ping-pan-ing | 32 10N | 103 30E |
| 25 | Ping-sane | 25 58N | 107 24E |
| 25 | Ping-tong | 37 55N | 113 21E |
| 25 | Ping-tchuen | 25 59N | 100 50E |
| 18 | Pinguente | 45 25N | 14 56E |
| 25 | Ping-yuen | 24 44N | 115 49E |
| 25 | Ping-yuen | 26 40N | 107 29E |
| 15 | Pinheiro | 38 21N | 8 46W |
| 15 | Pinhel | 40 49N | 6 58W |
| 29 | Pinjarra | 32 28S | 116 2E |
| 25 | Pin-kiang | 28 49N | 113 26E |
| 25 | Pioli | 32 21N | 109 21E |
| 9 | Pinne | 52 30N | 16 14E |
| 10 | Pino | 45 21N | 26 31E |
| 2/12 | Pinsk | 52 10N | 25 58E |
| 25 | Pin-tchou | 37 58N | 118 9E |
| 25 | Pin-tou | 36 42N | 120 18E |
| 22/25 | Pin-yang | 30 0N | 111 26E |
| 25 | Pin-yuen | 37 19N | 116 40E |
| 2/19 | Piombino | 42 56N | 10 34E |
| 13 | Piperi | 39 21N | 24 20E |
| 19 | Piperno | 41 30N | 13 10E |
| 12 | Pirack | 41 25N | 48 15E |
| 28 | Piracruca | 4 10S | 41 15W |
| 18 | Pirano | 45 32N | 13 35E |
| 12 | Piratzan | 40 21N | 47 15E |
| 12 | Pirdinska | 63 19N | 56 39E |
| 12 | Piriatin | 50 19N | 31 41E |
| 28 | Pirina | 7 59N | 80 10W |
| 10 | Pi juli | 46 33N | 26 25E |
| 18 | Pirkfeld | 47 20N | 15 40E |
| 17 | Pirmasans | 49 13N | 7 30E |
| 17 | Pirna | 50 56N | 13 55E |
| 10 | Pirsnik | 43 24N | 22 1E |
| 23 | Pirtia | 27 45N | 80 9E |
| 19 | Pisa | 43 42N | 10 21E |
| 22 | Pisalouk | 18 22N | 99 43E |
| 21 | Pisania | 13 20N | 14 18W |
| 20 | Pisciotta | 40 6N | 15 14E |
| 28 | Pisco | 13 35S | 76 7W |

| MAP | NAME. | LAT. | LONG. |
|---|---|---|---|
| 8 | Pisek | 49 20N | 14 21E |
| 12 | Piskoi | 63 58N | 49 19E |
| 19 | Pisogne | 45 48N | 10 7E |
| 7 | Pissengen | 49 34N | 6 1E |
| 19 | Pistoja | 43 57N | 10 42E |
| 28 | Pitangui | 19 30S | 45 13W |
| 28 | Pitangui | 24 14S | 49 49W |
| 12 | Pitchilei | 53 26N | 46 0E |
| 2 | Pitea | 65 17N | 21 32E |
| 10 | Pitesti | 44 51N | 24 49E |
| 6 | Pithiviers | 48 7N | 2 15E |
| 26 | Pitianano | 40 19N | 18 19E |
| 20 | Pitie | 29 40N | 111 0W |
| 19 | Pitigliano | 42 40N | 11 42E |
| 4 | Pitlochrie | 56 42N | 3 46W |
| 28 | Pitos | 25 58S | 63 10W |
| 27 | Pittburn | 35 42N | 79 10W |
| 14 | Pitchweil | 47 23N | 9 3E |
| 7 | Pittingen | 49 46N | 6 8E |
| 7 | Pittheim | 51 3N | 3 16E |
| 26/27 | Pittsburgh | 40 30N | 80 0W |
| 12 | Pitzanta | 43 5N | 40 10E |
| 28 | Piton | 5 16S | 80 55W |
| 18 | Piwnegizna | 49 25N | 20 41E |
| 19 | Pizzighot | 45 13N | 9 50E |
| 10 | Placia | 42 8N | 19 32E |
| 4 | Plada Isle | 55 27N | 5 2W |
| 10 | Plarsa | 41 49N | 20 3E |
| 14 | Plafeyen | 46 45N | 7 16E |
| 14 | Plahkon | 47 14N | 8 46E |
| 14 | Plaffnau | 47 14N | 7 53E |
| 7 | Plaine | 50 30N | 2 27E |
| 6 | Plaisance | 43 40N | 0 7E |
| 7 | Plancheuoit | 50 40N | 4 27E |
| 29 | ‡Plantagenet | 34 35S | 118 0E |
| 7 | Plante | 50 28N | 4 52E |
| 27 | Plaquemine | 29 50N | 89 44E |
| 9 | Plaschken | 55 12N | 21 48W |
| 15 | Plascencia | 40 9N | 5 56W |
| 12 | Plastieva | 59 33N | 46 0E |
| 10 | Platamona | 39 0N | 22 41E |
| 11 | Platana | 41 1N | 39 30E |
| 13 | Plataaos | 38 39N | 22 39E |
| 9 | Plate | 53 49N | 15 19E |
| 13 | Platuder | 37 50N | 22 16E |
| 21 | Platte | 6 0S | 55 0E |
| 17 | Platting | 48 45N | 12 48E |
| 27 | Plattsburgh | 44 45N | 73 35W |
| 16 | Plau | 53 28N | 12 13E |
| 2/17 | Plauen | 50 31N | 12 8E |
| 14 | Plaz | 46 41N | 9 18E |
| 14 | Plax | 46 46N | 9 48E |
| 1 | Pleasant I | 0 0 | 167 40E |
| 6 | Pleaux | 45 9N | 2 19E |
| 14 | Pleigne | 47 24N | 7 16E |
| 15 | Plencia | 42 22N | 2 43W |
| 12 | Ples | 57 22N | 42 50E |
| 9 | Pleschen | 51 53N | 17 25E |
| 9 | Plesse | 50 2N | 18 37E |
| 18 | Plesting | 17 50N | 16 5E |
| 18 | Pletvanitza | 45 19N | 17 50E |
| 10 | Plevna | 43 28N | 24 40E |
| 14 | Pfief | 46 49N | 9 10E |
| 2/12 | Plock | 52 40N | 19 48E |
| 6 | Ploermel | 47 56N | 2 25W |
| 16 | Ploiesti | 44 54N | 26 6E |
| 13 | Ploka | 37 8N | 22 34E |
| 9 | Plon L. | 53 7N | 15 9E |
| 12 | Ploska | 60 39N | 40 59E |
| 12 | Ploskiska | 56 45N | 31 5E |
| 27 | Plot | 46 5N | 73 55W |
| 18 | Plotycza | 49 29N | 25 11E |
| 29 | Plyistart's I. | 22 20S | 170 0W |
| 6 | Plonesan Bay | 48 40N | 4 16W |
| 16 | Plumhoa | 52 35N | 9 43E |
| 3 | Plymouth | 50 22N | 4 9W |
| 3 | Plympton Earle | 50 23N | 4 4W |
| 2 | Pô, R. | 44 50N | 12 20E |
| 22 | Poa-ting | 34 45N | 115 12E |
| 15 | Pobla | 42 9N | 0 56E |
| 12 | Poboloy | 53 15N | 29 41E |
| 15 | Pobeda de la Siera | 40 39N | 1 57W |
| 3 | Pocklington | 53 15N | 0 45W |
| 28 | Pocouns | 2 20S | 46 0W |
| 18 | Pocsaga | 44 27N | 23 27E |
| 19 | Podisu | 43 7N | 13 7E |
| 19 | Po della Maestra | 45 0N | 12 2E |
| 10 | Podrshti | 44 59N | 24 16E |
| 19 | Podgoritza | 42 29N | 19 32E |
| 9 | Podgorze | 50 3N | 19 36E |
| 18 | Podunvee | 49 10N | 25 5E |
| 19 | Po di Fossone | 45 10N | 12 19E |
| 19 | Po di Goro | 41 49N | 12 22E |
| 19 | Po di Levante | 45 5N | 12 22E |
| 22 | Podkamenaia | 61 50N | 92 0E |
| 18 | Podkameen | 49 24N | 21 23E |
| 10 | Podulen | 46 49N | 28 2E |
| 21 | Podor Fort | 16 8N | 15 0W |
| 10 | Podrujevo | 42 35N | 21 25E |
| 22 | Podsp usk | 57 10N | 78 40E |
| 12 | Podscherska | 63 40N | 57 29E |
| 10 | Podudikiatra | 46 39N | 27 33E |
| 25 | Po.an | 25 58N | 104 50E |
| 18 | Pogie | 44 8N | 14 50E |
| 12 | Pagorllz | 51 50N | 32 42E |
| 12 | Pogorelska | 65 19N | 45 30E |
| 16 | Pogum | 53 19N | 7 15E |

| MAP | NAME. | LAT. | LONG. |
|---|---|---|---|
| 23 | Pohnor | 20 38N | 76 32E |
| 16 | Pohure la | 48 46N | 20 0E |
| 10 | Poinhar | 43 27N | 24 11E |
| 26 | Point Clifton | 69 25N | 119 0W |
| 19 | Poirino | 44 59N | 7 54E |
| 14 | Poissine | 46 48N | 6 41E |
| 6 | Poitiers | 46 37N | 0 22E |
| 6 | Poix | 49 51N | 1 55E |
| 2/12 | Pojog | 61 35N | 56 16E |
| 2 | Pokrov | 55 50N | 38 55E |
| 12 | Pokrovsk | 48 0N | 36 19E |
| 23 | Pokorn | 26 47N | 72 6E |
| 2 | Pola | 45 10N | 13 50E |
| 23 | Polah | 24 8N | 73 1E |
| 2/12 | ‡Poland | 51 50N | 21 0E |
| 14 | Polegio | 46 19N | 8 56E |
| 18 | Poleinka | 48 45N | 19 43E |
| 16 | Poleutzoe | 51 59N | 12 23E |
| 19 | Polenza | 44 46N | 8 2E |
| 19 | Polesina | 45 0N | 11 50E |
| 7 | Poleur | 50 37N | 5 56E |
| 19 | Poli | 41 55N | 12 22E |
| 12 | Poiiani | 56 0N | 52 9E |
| 13 | Polibo | 36 47N | 24 38E |
| 2/20 | Policastro | 40 4N | 15 32E |
| 20 | Policoro | 40 11N | 16 40E |
| 18 | Polczka | 47 3N | 22 49E |
| 10 | Policna | 40 26N | 23 24E |
| 18 | Policz | 46 38N | 6 40E |
| 13 | Polignano | 40 59N | 17 16E |
| 6 | Poligny | 46 50N | 5 43E |
| 13 | Polikamlio | 36 38N | 24 55E |
| 10 | Polikraichti | 43 18N | 25 34E |
| 13 | Polni | 38 19N | 24 9E |
| 9 | Polish | 54 8N | 20 25E |
| 12 | Pol sechi | 58 25N | 33 0E |
| 13 | Polniki | 38 34N | 23 34E |
| 9 | Pulkwitz | 51 29N | 16 5E |
| 20 | Polla | 46 26N | 15 30E |
| 15 | Pollensa | 39 51N | 2 58E |
| 20 | Pollina | 37 59N | 14 11E |
| 10 | Pollni | 40 40N | 19 24E |
| 9 | Pollnow | 54 7N | 16 46E |
| 15 | Pullos | 41 28N | 5 4W |
| 18 | Pulna | 49 28N | 15 42E |
| 9 | Polnfrone | 53 19N | 17 56E |
| 17 | Polnitz | 50 46N | 11 53E |
| 25 | Pulo | 23 10N | 114 0E |
| 13 | PolocoCastro | 37 19N | 24 18E |
| 12 | Polotsk | 55 30N | 28 40E |
| 8 | Polsbroek | 51 58N | 4 52E |
| 2/12 | Poltava | 49 28N | 34 50E |
| 17 | Polting | 47 45N | 11 8E |
| 10 | Polur | 44 43N | 28 40E |
| 1 | ‡Polynesia | 0 0N | 180 0E |
| 9 | Polzin | 53 45N | 16 6E |
| 28 | Poma Cuchi | 24 59S | 67 20W |
| 28 | Pombal | 10 55S | 38 30W |
| 28 | Pombal | 2 52S | 52 15W |
| 15 | Pombas | 39 15N | 8 9W |
| 9 | ‡Pomerania | 53 45N | 15 0E |
| 3 | Pomona | 59 0N | 3 10W |
| 12 | Pomosdin | 61 8N | 53 57E |
| 15 | Pompal | 39 50N | 8 34W |
| 19 | Pompejano | 45 27N | 10 0E |
| 20 | Pompeii, Ruins of | 40 47N | 14 29E |
| 22 | Ponary | 10 52N | 76 5E |
| 22 | Pondichery | 12 0N | 79 55E |
| 2/12 | Poneviej | 55 39N | 24 20E |
| 12 | Ponoi | 67 2N | 41 20E |
| 6 | Pons | 45 38N | 0 30W |
| 14 | Pont | 46 41N | 6 19E |
| 6 | Pont l'Abbé | 47 52N | 4 10W |
| 6 | Pont Aven | 47 50N | 3 47W |
| 6 | Pont Audemer | 49 25N | 0 32E |
| 6 | Pont Château | 47 36N | 2 6W |
| 6 | Pont Croix | 48 6N | 4 32W |
| 6 | Pont Evêque | 49 22N | 0 11E |
| 6 | Pont-à-Mousson | 48 56N | 6 4E |
| 6 | Pont de Veyle | 46 14N | 4 58E |
| 6 | Pont sur Yonne | 48 15N | 3 15E |
| 28 | Pontal | 10 20S | 48 0W |
| 6 | Pontarlier | 46 56N | 6 20E |
| 19 | Pontassieve | 43 47N | 11 21E |
| 19 | Ponte | 45 26N | 7 36E |
| 19/20 | Ponte Carvo | 41 28N | 13 39E |
| 19 | Ponteba | 46 30N | 13 18E |
| 19 | Pontedera | 43 39N | 10 40E |
| 3 | Pontefract | 53 41N | 1 20W |
| 3 | Ponteland | 55 2N | 1 45W |
| 14 | Ponteresina | 46 33N | 9 56E |
| 18 | Pontevico | 45 15N | 10 8E |
| 15 | Pontevedra | 42 25N | 8 30W |
| 7 | Pontillos | 50 50N | 5 3E |
| 6 | Pontivy | 48 6N | 2 53W |
| 6 | Pontoise | 49 6N | 2 3E |
| 19 | Pontremoli | 44 28N | 9 55E |
| 3 | Pontypool | 51 41N | 3 2W |
| 15 | Ponza | 39 31N | 2 25E |
| 20 | Ponza | 40 54N | 12 58E |
| 23 | Po las r | 28 28N | 74 28E |
| 23 | Poolbnral | 24 39N | 76 30E |
| 3 | Poole | 50 41N | 1 58W |
| 22 | Poonah | 18 30N | 73 55E |
| 23 | Poonkur | 26 5N | 83 50E |
| 23 | Poor Bunder | 21 44N | 69 45E |

| MAP | NAME. | LAT. | LONG. |
|---|---|---|---|
| 23 | Poornah | 21 38N | 80 55E |
| 28 | Popayan | 2 30N | 77 14W |
| 7 | Poperinghe | 50 51N | 2 43E |
| 3 | Popham | 51 12N | 1 12W |
| 19 | Popoli | 42 10N | 13 56E |
| 12 | Popovsk | 60 16N | 37 40E |
| 7 | Poppel | 51 27N | 5 5E |
| 18 | Poprad | 48 58N | 20 10E |
| 19 | Porcarizza | 45 17N | 11 12E |
| 7 | Porcheresse | 49 58N | 5 5E |
| 12 | Porchovka | 56 41N | 30 30E |
| 15 | Porcuna | 37 50N | 4 10W |
| 19 | Pordenone | 45 57N | 12 33E |
| 18 | Pornubitz | 50 0N | 15 45E |
| 10 | Porgoritz | 42 47N | 19 32E |
| 10 | Pori Bagler Altun | 42 19N | 27 50E |
| 2/12 | Porkov | 57 59N | 29 39E |
| 14 | Porlezza | 46 5N | 9 10E |
| 17 | Pornpach | 48 37N | 11 24E |
| 12 | Porogska | 63 40N | 38 23E |
| 12 | Porolsk | 58 50N | 48 15E |
| 28 | Porongns | 33 29S | 56 20W |
| 13 | Porns | 37 30N | 23 28E |
| 18 | Poroszlo | 47 40N | 20 36E |
| 15 | Porquera | 42 6N | 7 41W |
| 14 | Porrentruy | 47 25N | 7 6E |
| 15 | Porrino | 42 11N | 8 26E |
| 19 | Porrona | 43 2N | 11 20E |
| 28 | Port Alaija | 6 0S | 81 40W |
| 14 | Port Albin | 46 54N | 6 53E |
| 21 | Port Alexander | 15 45S | 12 0E |
| 20 | Port Alice | 39 26N | 17 16E |
| 12 | Port Audomsk | 61 25N | 30 20E |
| 12 | Port Antiniusk | 60 30N | 48 0E |
| 6 | Port Antioch | 46 6N | 1 40W |
| 27 | Port aux Barques | 44 9N | 83 0W |
| 27 | Port au Fer | 29 3N | 91 20W |
| 19 | Port d' Arco | 42 34N | 9 30E |
| 22 | Port de Galle | 6 10N | 80 18E |
| 13 | Port S. Anna | 36 54N | 25 59E |
| 13 | Port Bakari | 34 19N | 21 33E |
| 28 | Port Ballena | 25 58S | 70 30W |
| 6 | Port Barques | 42 50N | 3 3E |
| 12 | Port Beganitzi | 56 59N | 29 40E |
| 26 | Port Bowen | 73 30N | 88 15W |
| 6 | Port Breton | 46 20N | 1 20W |
| 20 | Port Cesareo | 40 14N | 17 55E |
| 26 | Port Clarence | 65 0N | 167 0W |
| 21 | Port Croker | 25 0S | 41 5E |
| 13 | Port Delfino | 38 29N | 26 8E |
| 29 | Port Essington | 11 48S | 132 30E |
| 26 | Port Essington | 54 30N | 130 10W |
| 19 | Port Fermo | 43 12N | 13 45E |
| 20 | Port Finestra | 30 48N | 12 3E |
| 26 | Port Franklin | 69 10N | 100 0W |
| 12 | Port Kundelinsk | 51 30N | 52 55E |
| 21 | Port Louis | 20 15S | 57 0E |
| 6 | Port Louis | 47 42N | 3 15W |
| 29 | Port Macquarie | 46 20S | 168 5E |
| 19 | P. Maggiore | 44 43N | 11 49E |
| 26 | Port Manvers | 57 55N | 62 30W |
| 19 | Port Monte Santo | 43 23N | 13 40E |
| 28 | Port Mata Linares | 45 25S | 67 0W |
| 26 | Port Nelson | 57 40N | 92 0W |
| 12 | P. Nikolsk | 56 40N | 46 20E |
| 19 | Port Nuovo | 44 26N | 12 16E |
| 12 | P. Orlovsk | 61 20N | 43 40E |
| 13 | Port Pagagna | 36 38N | 22 30E |
| 13 | Port Panormo | 38 49N | 24 29E |
| 4 | Port Patrick | 54 51N | 5 2W |
| 27 | Port Pleasant | 38 48N | 81 40W |
| 12 | Port Preobrajensk | 62 29N | 40 39E |
| 10 | Port Ragusa | 40 19N | 19 21E |
| 28 | Port Rey | 45 50S | 73 50W |
| 26 | Port Royal | 14 37N | 61 5W |
| 26 | Port S. Francisco | 37 57N | 122 10W |
| 26 | Port Salisbury | 58 40N | 134 28W |
| 28 | Port Spain | 10 38N | 60 59W |
| 23 | Port Uomo Morto | 38 15N | 13 6E |
| 12 | Port Vidlitzk | 61 19N | 32 5E |
| 10 | Port Wakup | 45 5N | 17 25E |
| 21 | Port William | 17 19S | 38 0E |
| 27 | Port William | 38 34N | 85 0W |
| 5 | Portadown | 54 25N | 6 26W |
| 5 | Porta Ferry | 51 23N | 5 30W |
| 5 | Portafranka | 54 15N | 10 2W |
| 28 | Portalegre | 5 32S | 37 52W |
| 15 | Portalegre | 39 16N | 7 9W |
| 15 | Portarlington | 53 10N | 7 13W |
| 28 | Porteira | 16 59S | 44 18W |
| 15 | Portel | 38 17N | 7 30W |
| 21 | Portendik | 18 28N | 16 5W |
| 28 | Portezuelo | 29 58S | 64 1W |
| 5 | Portglenone | 54 52N | 6 30W |
| 26 | Portland | 42 5N | 79 30W |
| 26/27 | Portland | 43 0N | 71 0W |

| MAP | NAME. | LAT. | LONG. |
|---|---|---|---|
| 5 | Portland | 52 16N | 7 18W |
| 3 | Portlemouth, E. | 50 14N | 3 43W |
| 4 | Portlethun | 57 4N | 2 9W |
| 27 | Portneuf | 48 30N | 69 5W |
| 28 | Porto Alegre | 29 59S | 51 20W |
| 28 | Porto Bello | 9 40N | 79 45W |
| 28 | Porto Cauello | 10 30N | 68 0W |
| 28 | Porto Cauca | 0 20S | 80 30W |
| 28 | Porto Cupico | 6 41N | 77 47W |
| 19 | Porto Ferrajo | 42 49N | 10 22E |
| 28 | Porto Grande | 1 30S | 47 15W |
| 28 | Porto Quito | 0 9N | 79 12W |
| 28 | Porto Rico Island | 18 15N | 66 20W |
| 28 | Porto Royal | 8 22N | 73 55W |
| 28 | Porto Salgado | 15 10S | 44 6W |
| 28 | Porto Salvo | 0 47S | 48 0W |
| 28 | Porto Seguro | 16 52S | 38 47W |
| 26 | Porto de S. Juan de Nicaragua | 11 30N | 83 0W |
| 26 | Porto de Soliman | 19 55N | 87 20W |
| 2, 19 | Porto Vecchio | 41 36N | 9 13E |
| 4 | Portree | 57 22N | 6 6W |
| 3 | Portsea | 50 49N | 1 5W |
| 16 | Portseni | 45 12N | 23 23E |
| 3 | Portsmouth | 50 48N | 1 5W |
| 27 | Portsmouth | 42 59N | 71 0W |
| 27 | Portsmouth | 35 46N | 76 38W |
| 27 | Portsmouth | 38 48N | 82 35W |
| 2, 15 | ‡Portugal | 40 0N | 7 30W |
| 28 | ‡Portuguese Guayna | 0 30N | 54 0W |
| 15 | Portugalete | 43 18N | 2 38W |
| 18 | Portumbak | 45 42N | 4 25E |
| 15 | Porzuna | 39 4N | 4 5W |
| 12 | Posade Kuloisk | 64 35N | 45 30E |
| 20 | Posada | 40 34N | 9 42E |
| 14 | Poschiavo | 46 22N | 10 2E |
| 10 | Poscitel | 43 10N | 17 52E |
| 18 | Posega | 45 20N | 17 41E |
| 9 | Posen | 52 24N | 17 53E |
| 10 | Posesta | 45 14N | 26 15E |
| 12 | Poshekon | 58 30N | 39 10E |
| 28 | Post | 7 50N | 59 30W |
| 17 | Posneck | 50 44N | 11 34E |
| 11 | Posoul | 36 27N | 36 55E |
| 10 | Possega | 43 39N | 20 3E |
| 12 | Possoshnia | 53 25N | 33 40E |
| 7 | Postel | 51 16N | 5 10E |
| 8 | Posthuis | 52 24N | 5 58E |
| 12 | Posvol | 56 1N | 24 30E |
| 13 | Potama | 39 37N | 19 52E |
| 13 | Potamia | 36 52N | 22 31E |
| 12 | Potchezersk | 62 19N | 38 59E |
| 12 | Potchep | 52 42N | 33 32E |
| 25 | Po-tchuu | 34 55N | 115 22E |
| 25 | Po-tchou | 35 59N | 115 39E |
| 12 | Potchtovoi Dvor | 49 35N | 44 52E |
| 2, 20 | Potenza | 40 36N | 15 52E |
| 4 | Pothhead | 55 57N | 2 23W |
| 2, 12 | Poti | 41 50N | 41 39E |
| 18 | Potok | 48 55N | 15 11E |
| 27 | Potomac, R. | 26 30N | 80 30W |
| 27 | Potosi | 37 45N | 90 45W |
| 28 | Potosi | 19 33S | 66 15W |
| 9 | Potsdam | 52 27N | 13 3E |
| 3 | Putton | 52 7N | 0 12W |
| 3 | Potzumadi | 38 29N | 23 18E |
| 25 | Pou | 34 55N | 110 20E |
| 25 | Pou Kang | 30 19N | 104 20E |
| 12 | Pouchtakhta | 64 40N | 30 40E |
| 2 | Poudoj | 61 54N | 36 20E |
| 13 | Pouhthra | 35 8N | 22 58E |
| 3 | Poulton | 53 4N | 2 59W |
| 3 | Poulton | 53 52N | 2 59W |
| 20 | Pounce | 18 0N | 76 30W |
| 12 | Poustozersk | 67 21N | 52 21E |
| 6 | Pouzauge | 46 47N | 0 50W |
| 2, 12 | Povienetz | 63 0N | 34 50E |
| 15 | Povoa | 38 52N | 0 2W |
| 28 | Povocas | 11 0S | 57 32W |
| 12 | Povolysk | 57 0N | 42 40E |
| 10 | Povra | 47 40N | 26 40E |
| 23 | Pownee | 20 53N | 79 32E |
| 18 | Poyamjest | 45 45N | 22 10E |
| 15 | Pozoblanco | 38 19N | 4 45W |
| 15 | PozoEstrecho | 37 38N | 1 0W |
| 28 | Pozuzu | 10 0S | 74 46W |
| 20 | Pozzallo | 36 49N | 14 49E |
| 14 | Praborn | 46 6N | 7 47E |
| 18 | Prad | 46 38N | 10 41E |
| 15 | Pradanos | 42 37N | 4 14W |
| 6 | Pradelles | 44 47N | 3 58E |
| 6 | Prades | 42 39N | 2 31W |
| 15 | Pradilla | 40 52N | 1 41W |
| 15 | Prados | 38 16N | 5 35W |
| 14 | ‡Praetigau | 46 55N | 0 43E |
| 12 | Praga | 52 19N | 21 3E |
| 2, 18 | Prague | 50 5N | 14 25E |
| 10 | Prahousta | 40 55N | 24 15E |
| 20 | Prajano | 40 36N | 14 23E |
| 13 | Prasco | 39 21N | 21 8E |
| 21 | Praslin | 4 15S | 55 30E |
| 13 | Prastos | 37 17N | 22 45E |
| 23 | Prathapoor | 20 7N | 80 58E |
| 20 | Pratica | 41 36N | 12 34E |
| 6 | Prats | 42 26N | 2 30E |
| 10 | Pratza | 43 40N | 18 45E |
| 9 | Prausnitz | 51 22N | 17 58E |
| 9 | Praust | 54 16N | 18 38E |
| 10 | Pravadi | 43 9N | 27 32E |
| 15 | Pravia | 43 26N | 6 0W |
| 21 | Praya da Neves | 19 0S | 12 30E |
| 21 | Praya da Pedras | 20 0S | 13 0E |
| 10 | Prebot | 43 29N | 19 30E |
| 10 | Prehodatz | 44 5N | 17 20E |
| 10 | Prekop | 43 6N | 21 53E |
| 21 | Premeira Is. | 17 5S | 39 15E |
| 19 | Premia | 46 19N | 8 22E |
| 10 | Premiti | 40 21N | 20 41E |
| 18 | Premuda | 44 20N | 14 35E |
| 9 | Prenzlow | 53 18N | 13 59E |
| 10 | Prepor | 45 22N | 24 16E |
| 18 | Preran | 49 24N | 17 40E |
| 10 | Presba | 41 9N | 21 3E |
| 2, 18 | Presburg | 48 10N | 17 8E |
| 3 | Prescot | 53 25N | 2 48W |
| 19, 20 | Presenzano | 41 21N | 14 4E |
| 4 | Press | 55 54N | 2 13W |
| 3 | Presteign | 52 6N | 0 0W |
| 3 | Preston | 53 45N | 2 40W |
| 27 | Prestonburg | 37 40N | 82 28W |
| 10 | Prestova | 41 48N | 24 35E |
| 16 | Pretzel | 52 57N | 11 20E |
| 9 | Pretsch | 51 42N | 12 50E |
| 9 | Prauss Friedland | 53 32N | 17 18E |
| 13 | Previsa | 38 58N | 20 44E |
| 10 | Prezesti | 40 34N | 26 49E |
| 10 | Pridvone | 42 32N | 18 24E |
| 9 | Priebus | 51 33N | 15 0E |
| 15 | Priego | 40 24N | 2 22W |
| 10 | Priepul | 43 7N | 19 44E |
| 2 | Prilouki | 50 57N | 32 10E |
| 19 | Primolano | 45 58N | 11 39E |
| 26 | Prince Edward I. | 47 0N | 63 0W |
| 20 | Prince of Wales' Archipelago | 55 0N | 153 57W |
| 20 | Prince William Sound | 60 0N | 147 0W |
| 3 | Princes Risboro | 51 44N | 0 49W |
| 29 | Princess Charlotte's Bay | 12 55S | 141 40E |
| 27 | Princetown | 38 20N | 87 30W |
| 28 | Principe | 6 30S | 37 30W |
| 18 | Prisolich | 44 55N | 15 32E |
| 2, 10 | Prisrend | 42 5N | 21 0E |
| 10 | Pristina | 42 25N | 21 20E |
| 16 | Pritschwitz | 51 13N | 14 19E |
| 0 | Pritzwalk | 53 10N | 11 18E |
| 6 | Privas | 44 45N | 4 38E |
| 18 | Prividge | 48 47N | 18 40E |
| 15 | Probencio | 39 23N | 2 39W |
| 20 | Procida | 40 45N | 12 58E |
| 17 | Prodel | 51 14N | 12 19E |
| 7 | Profondeville | 50 21N | 4 53E |
| 18 | Progar | 44 43N | 20 12E |
| 12 | Proichnoi | 44 59N | 40 41E |
| 10 | Projen | 45 25N | 24 16E |
| 14 | Promasens | 46 37N | 6 49E |
| 22 | Prome | 18 49N | 95 8E |
| 14 | Promontagno | 46 23N | 9 34E |
| 18 | Promontoire | 44 47N | 13 54E |
| 2 | Pronsk | 54 6N | 39 6E |
| 29 | Prooa Lake | 34 14S | 143 16E |
| 28 | Propia | 9 54S | 36 45E |
| 13 | Pruschyna | 37 37N | 23 13E |
| 2, 12 | Proskourov | 49 30N | 27 0E |
| 18 | Prosnitz | 40 27N | 17 6E |
| 12 | Prostchalna | 45 55N | 41 41E |
| 22 | Protochny | 63 30N | 67 0E |
| 2, 12 | Proujany | 52 52N | 24 25E |
| 10 | Pronsatz | 44 8N | 17 23E |
| 26 | Proven | 72 30N | 55 0W |
| 7 | Proven | 50 53N | 2 41E |
| 27 | ‡Providence | 41 57N | 71 31W |
| 6 | Provins | 48 34N | 3 21E |
| 17 | Prozelden | 49 47N | 0 23E |
| 16 | Pru | 50 25N | 11 50E |
| 16 | Pruborn | 53 22N | 12 12E |
| 17 | Pruck | 49 14N | 12 12E |
| 3 | Prudhoe | 54 56N | 1 50W |
| 12 | Prujini | 52 53N | 24 32E |
| 9 | Prum | 50 13N | 6 24E |
| 2 | ‡Prussia | 53 0N | 10 0E |
| 9 | ‡Prussian Poland | 53 0N | 17 20E |
| 0 | ‡Prussian Saxony | 51 50N | 13 40E |
| 12, 10 | Pruth, R. | 48 35N | 26 25E |
| 17 | Pruym | 60 17N | 6 23E |
| 12 | Przascno | 53 11N | 21 1E |
| 18 | Przemsyl | 49 43N | 22 40E |
| 18 | Przemyslany | 49 30N | 24 30E |
| 10 | Przymst | 49 35N | 15 41E |
| 12 | P. Shabursk | 59 20N | 47 30E |
| 2, 12 | Pskov | 57 58N | 28 30E |
| 13 | Ptelo | 39 3N | 22 55E |
| 15 | Pto. Ampola | 40 49N | 0 44E |
| 15 | Pta. Anguila | 38 36N | 1 25E |
| 15 | Pto. Bana | 40 35N | 0 44W |
| 15 | Pte. Congosto | 40 41N | 5 27W |
| 15 | Pto. de S. Cruz | 39 14N | 5 49W |
| 15 | Pto. Denserra | 39 8N | 1 33E |
| 15 | Pto. Grosa | 39 8N | 1 39E |
| 28 | Pt. Lavapie | 37 20S | 73 30W |
| 15 | Pto. de Lima | 41 45N | 8 27W |
| 15 | Pto. S. Maria | 36 36N | 6 11W |
| 15 | Pto. Torres | 39 11N | 1 38W |
| 19 | Pto. Vecchio | 43 24N | 10 24E |
| 15 | Pto. de S. Vicente | 39 31N | 5 0W |
| 22 | Puccula | 46 30N | 131 50E |
| 23 | Puchuin | 23 50N | 70 3E |
| 12 | Pudoj | 61 55N | 36 20E |
| 23 | Pudser | 24 41N | 89 5E |
| 9 | Pudwiz | 52 28N | 17 18E |
| 26 | Puebla | 18 30N | 98 30W |
| 15 | Puebla de don Fadrique | 37 58N | 2 40W |
| 28 | Pueblito | 32 30S | 55 29W |
| 28 | Puelee | 36 55S | 67 10W |
| 20 | Puelda | 19 10N | 98 5W |
| 15 | Puena la Reyna | 42 37N | 1 49W |
| 10 | Pueni | 46 15N | 27 15E |
| 15 | Puenseca | 40 11N | 0 42W |
| 15 | Puente de la Malamugar | 38 20N | 1 36W |
| 15 | Puerto Lupibe | 39 16N | 3 30W |
| 28 | Puesta | 29 45S | 62 30W |
| 15 | Puicerda | 42 24N | 1 51E |
| 9 | Pulgatton | 54 43N | 13 31E |
| 12 | Pulkkila | 64 20N | 26 0E |
| 12 | Pul Khoda | 39 1N | 47 20E |
| 23 | Pullie | 27 1N | 72 46E |
| 20 | Pulo | 39 1N | 8 59E |
| 4 | Pultney | 58 28N | 3 10W |
| 2, 12 | Pultusk | 52 47N | 21 20E |
| 20 | Pulzano | 40 22N | 17 24E |
| 23 | Punah | 35 1N | 71 35E |
| 23 | Punakha | 27 40N | 89 50E |
| 23 | ‡Punjaub | 32 30N | 74 0E |
| 23 | Punnab | 24 53N | 80 10E |
| 28 | Puno | 15 59S | 70 15W |
| 5 | Puntoon | 53 58N | 9 10W |
| 9 | Puppen | 53 35N | 21 18E |
| 13 | Purali | 36 28N | 22 23E |
| 15 | Purchena | 37 17N | 2 29W |
| 7 | Purebais | 50 45N | 4 40E |
| 8 | Purmerend | 52 30N | 4 57E |
| 23 | Purneah | 25 59N | 87 55E |
| 23 | Purownah | 27 10N | 83 55E |
| 23 | Pursaumma | 26 5N | 86 33E |
| 23 | Purswah | 25 17N | 80 10E |
| 23 | Purtabgurh | 24 15N | 74 55E |
| 23 | Pusgawa | 27 48N | 80 2E |
| 10 | Pusico | 40 22N | 23 50E |
| 18 | Puspok Hatvan | 47 45N | 19 21E |
| 22 | Pustoretzko | 60 30N | 162 30E |
| 18 | Puszta Sz. Mikaly | 47 0N | 23 13E |
| 23 | Putbankot | 32 12N | 75 32E |
| 18 | Putilla | 47 55N | 25 5E |
| 20 | Putignano | 40 52N | 17 9E |
| 16 | Putlitz | 53 11N | 11 57E |
| 18 | Putnok | 48 18N | 20 24E |
| 7 | Putten | 51 22N | 4 25E |
| 8 | Putten | 52 16N | 5 36E |
| 23 | Puttgram | 25 21N | 88 50E |
| 9 | Puttlitz | 53 17N | 12 16E |
| 23 | Puttun | 21 0N | 70 20E |
| 23 | Putum | 23 50N | 72 6E |
| 10 | Putzeni | 45 41N | 27 41E |
| 9, 12 | Putzig | 54 43N | 18 24E |
| 18 | Puy | 45 27N | 23 3E |
| 6 | Puy, Le | 45 0N | 3 57E |
| 15 | Puzol | 39 35N | 0 19W |
| 20 | Puzzuoli | 40 50N | 14 9E |
| 3 | Pwllheli | 52 54N | 4 25W |
| 23 | Pyakap | 27 50N | 90 30E |
| 23 | Pyetum | 19 30N | 75 37E |
| 13 | Pylle | 38 45N | 23 38E |
| 8 | Pynakker | 52 2N | 4 26E |
| 2, 6, 15 | Pyrenees Mountains | 42 55N | 0 30W |
| 13 | Pyrgos | 37 41N | 21 29E |
| 13 | Pyrgos | 36 46N | 22 18E |
| 9 | Pyritz | 53 8N | 14 57E |
| 18 | Pystin | 48 17N | 24 55E |
| 15 | Qta Rodrigo | 38 17N | 8 15W |
| 16 | Quackenbruck | 52 40N | 7 56E |
| 19 | Quaderna | 44 25N | 11 33E |
| 26 | Quadra and Nootka Sd. | 49 0N | 126 0W |
| 9 | Quakenburg | 54 20N | 17 5E |
| 25 | Quang-ngan | 24 18N | 105 10E |
| 25 | Quang Si | 24 40N | 103 50E |
| 25 | Quang-vaug | 30 30N | 106 39E |
| 25 | Quang-yuen | 32 10N | 105 55E |
| 25 | Quan-pug | 36 22N | 114 43E |
| 25 | Quan tchang | 35 38N | 116 10E |
| 25 | Quan-tong | 25 20N | 101 59E |
| 27 | ‡Quapaws | 34 15N | 91 9W |
| 20 | Quaranta | 41 9N | 16 25E |
| 7 | Quaregon | 50 27N | 3 52E |
| 14 | Quart | 47 7N | 0 14E |
| 20 | Quartu | 39 14N | 9 11E |
| 16 | Quassel | 53 23N | 11 6E |
| 7 | Quatre Bras | 50 35N | 4 31E |
| 26, 27 | Quebec | 40 50N | 72 0W |
| 22 | Quedah | 6 10N | 100 30E |
| 9 | Quedlingburg | 51 49N | 11 8E |
| 20 | Queen Charlotte's Archipelago | 52 50N | 133 3W |
| 3 | Queenborough | 51 24N | 0 46E |
| 27 | Queenstown | 43 14N | 79 5W |
| 25 | Quei | 23 6N | 109 40E |
| 25 | Quei-chun | 23 5N | 106 19E |
| 10 | Querfurt | 51 23N | 11 37E |
| 21 | ‡Querimba | 12 0S | 39 0E |
| 19 | Quero | 45 55N | 11 55E |
| 6 | Querqueville | 49 40N | 1 40W |
| 6 | Quesnoy, Le | 50 19N | 3 35E |
| 6 | Quiberon | 47 29N | 3 7W |
| 28 | Quibo Isle | 7 30N | 81 42W |
| 7 | Quievrain | 50 24N | 3 41E |
| 26 | Quil'a | 24 30N | 107 25W |
| 0 | Quillan | 42 53N | 2 14E |
| 28 | Quillagua | 21 58S | 69 35W |
| 6 | Quillebœuf | 49 31N | 0 32E |
| 21 | Quillimane | 17 45S | 36 50E |
| 15 | Quilmas | 42 53N | 8 59W |
| 21 | Quiloa | 0 30S | 38 0E |
| 21 | Quimbumby | 16 58S | 15 30E |
| 6 | Quimper | 48 0N | 4 8W |
| 6 | Quimperle | 47 52N | 3 21W |
| 27 | Quincy | 39 57N | 91 0W |
| 6 | Quingey | 47 8N | 5 57E |
| 14 | Quinten | 47 9N | 0 12W |
| 15 | Quinto | 41 25N | 0 28W |
| 21 | Quinzamba | 12 50S | 13 10E |
| 19 | Quinzano | 45 28N | 10 2E |
| 22 | Quiquite | 15 30N | 108 50E |
| 28 | Quito | 0 7S | 78 49W |
| 21 | Quorra R. | 9 0N | 5 30E |
| 2, 18 | Raab | 47 30N | 17 30E |
| 8 | Raaesse | 51 44N | 3 44E |
| 8 | Raalete | 52 23N | 6 12E |
| 8 | Raamsdonk | 51 42N | 4 53E |
| 8 | Raard | 53 20N | 5 50E |
| 21 | Rabat | 34 4N | 6 47W |
| 21 | Rabba | 9 15N | 5 36E |
| 8 | Rabozee | 50 16N | 5 21E |
| 11 | Racca | 36 1N | 39 3E |
| 19 | Raconggi | 44 46N | 7 40E |
| 10 | Radek | 43 10N | 10 35E |
| 16 | Radenforth | 53 15N | 11 12E |
| 10 | Radgutzi | 48 17N | 26 45E |
| 19 | Radicofani | 42 58N | 11 46E |
| 18 | Radkersburgh | 16 40N | 16 0E |
| 3 | Radnor, New | 52 14N | 3 9W |
| 16 | Radogast | 51 39N | 12 10E |
| 17 | Radolfzell | 47 45N | 8 57E |
| 2, 12 | Radom | 51 20N | 21 20E |
| 2, 12 | Radomisil | 50 30N | 29 15E |
| 10 | Radovitz | 41 34N | 22 30E |
| 18 | Radziechow | 50 15N | 24 39E |
| 23 | Raeepoor | 23 25N | 89 43E |
| 23 | Raeepoor | 21 18N | 81 25E |
| 4 | Raehills | 55 17N | 3 35W |
| 16 | Raevels | 51 23N | 4 59E |
| 28 | Rafael | 30 29S | 72 10W |
| 11 | Rafica | 36 2N | 39 19E |
| 14 | Rafz | 47 36N | 8 33E |
| 14 | Ragaz | 47 1N | 9 28E |
| 20 | Raggiero | 40 20N | 18 21E |
| 3 | Ragland | 51 46N | 2 50W |
| 10 | Ragna | 40 59N | 21 44E |
| 7 | Ragnee | 50 18N | 4 19E |
| 23 | Ragooghur | 24 26N | 77 10E |
| 17 | Ragun | 51 41N | 12 20E |
| 2, 10 | Ragusa | 42 39N | 18 10E |
| 11 | Rababeh Melikben Tauk | 34 42N | 40 20E |
| 11 | Rahabeh Mesbed | 35 5N | 40 21E |
| 9 | Rahden | 52 26N | 8 30E |
| 4 | Raho | 56 38N | 5 50W |
| 10 | Rahova | 43 40N | 24 1E |
| 26, 27 | Rainy Lake | 49 0N | 93 0W |
| 27 | Rainy River | 48 30N | 95 0W |
| 18 | Rajecz | 48 59N | 18 32E |
| 23 | Rajgur | 24 40N | 82 5E |
| 11 | Rajik | 36 6N | 38 5E |
| 23 | Rajinpour | 28 40N | 70 13E |
| 23 | Rajmahal | 25 5N | 87 45E |
| 23 | Rajour | 33 26N | 74 41E |
| 23 | Rajuwly | 24 50N | 85 34E |
| 23 | Rajpepla | 21 35N | 73 38E |
| 23 | Rajpoora | 28 39N | 75 11E |
| 23 | Rakee | 23 44N | 80 1E |
| 10 | Rakesich | 43 18N | 20 9E |
| 20, 27 | Raleigh | 34 50N | 78 40W |
| 1 | Ralick I. | 11 0N | 165 0E |
| 23 | Ralina | 27 19N | 87 52E |
| 23 | Ram Deuger | 21 55N | 84 52E |
| 4 | Ramasiag | 57 18N | 6 36W |
| 6 | Rambouillet | 48 40N | 1 50E |
| 7 | Ramegnies | 50 47N | 3 20E |
| 22 | Rameo | 21 43N | 92 20E |
| 23 | Ramesur | 29 40N | 80 5E |
| 23 | Ramgur | 22 51N | 81 0E |
| 23 | Ramgur | 23 47N | 85 25E |
| 23 | Ramgur | 20 30N | 84 21E |
| 28 | Ramba | 10 20N | 40 1W |
| 7 | Ramillies | 50 39N | 4 55E |
| 14 | Ramis | 46 49N | 10 19E |
| 23 | Rammoan | 23 37N | 90 58E |
| 23 | Ramnugur | 25 19N | 83 1E |
| 23 | Ramnugur | 24 19N | 81 7E |
| 23 | Ramnuger | 32 15N | 74 2E |
| 11 | Ramoosa | 36 2N | 37 2E |
| 5 | Ramor Lough | 53 53N | 7 6W |
| 23 | Rampoor | 23 22N | 79 13E |
| 23 | Rampoor | 26 5N | 76 10E |
| 23 | Rampoor | 19 8N | 79 10E |
| 23 | Rampoora | 24 25N | 75 15E |
| 5 | Ram I. | 54 35N | 6 18W |
| 14 | Ramsen | 47 42N | 8 48E |
| 3 | Ramsey | 52 28N | 0 5W |
| 3 | Ramsey | 54 23N | 4 23W |
| 3 | Ramsey Isle | 51 53N | 5 23W |
| 3 | Ramsgate | 51 21N | 1 30E |
| 14 | Ramskapelle | 51 19N | 3 15E |
| 3 | Ramshope | 55 20N | 2 20W |
| 23 | Ramteak | 21 30N | 79 20E |
| 28 | Ranchos | 35 30S | 58 0W |
| 5 | Randalstown | 54 46N | 6 20W |
| 20 | Randazzo | 37 49N | 14 55E |
| 18 | Randegg | 48 1N | 15 1E |
| 23 | Rangafalla | 22 1N | 88 18E |
| 23 | Ranka | 24 1N | 83 32E |
| 23 | Ranmutsh | 29 19N | 81 39E |
| 7 | Ranse | 50 9N | 4 17E |
| 10 | Raovitza | 43 37N | 24 28E |
| 19 | Rapallo | 44 21N | 9 10E |
| 14 | Raperswyl | 47 24N | 7 8E |
| 18 | Rapeza | 49 25N | 39 28E |
| 5 | Raphoe | 54 50N | 7 33W |
| 13 | Raphti | 37 34N | 22 3E |
| 15 | Rapita | 40 38N | 0 38W |
| 14 | Rapperswyl | 47 13N | 8 48E |
| 20 | Rappola | 40 55N | 15 42E |
| 29 | Raratonga | 20 20S | 170 30W |
| 11 | Ras al Ain | 36 54N | 40 2E |
| 21 | Ras Asoad | 4 10N | 47 30E |
| 21 | Ras Awath | 5 45N | 48 40E |
| 21 | Ras Bonna | 11 30N | 51 0E |
| 11 | Ras al Bosyt | 35 53N | 35 55E |
| 21 | Ras Hafoun | 10 27N | 51 2E |
| 10 | Ras Jibeh | 21 40N | 59 30E |
| 21 | Ras al Khyl | 7 30N | 49 31E |
| 21 | Ras Mabber | 9 17N | 51 0E |
| 22 | Ras Mandraki | 19 0N | 57 33E |
| 11 | Ras el Melek | 35 15N | 36 15E |
| 11 | Ras el Shakaa | 34 19N | 35 40E |
| 22 | Ras el Zoor | 28 40N | 48 10E |
| 10 | Rasgrad | 43 30N | 26 35E |
| 5 | Rasharkin | 54 58N | 6 22W |
| 12 | Raslov | 47 20N | 39 0E |
| 10 | Raslok | 41 44N | 23 59E |
| 22 | Rass | 26 0N | 42 32E |
| 23 | Rasseen | 23 11N | 77 59E |
| 2, 10 | Rassova | 44 15N | 27 57E |
| 17 | Rastadt | 48 51N | 8 12E |
| 16 | Rastede | 53 15N | 8 12E |
| 29 | Ratamalt | 12 20S | 176 30E |
| 5 | Rath, N. Br. | 52 59N | 6 6W |
| 5 | Rathcoole | 53 17N | 6 28W |
| 5 | Rathcormuck | 52 5N | 8 17W |
| 5 | Rathdrum | 52 56N | 6 14W |
| 0 | Rathenau | 52 39N | 12 26E |
| 5 | Rathfarnham | 53 19N | 6 17W |
| 5 | Rathfigh | 53 36N | 6 30W |
| 5 | Rathfryland | 54 14N | 6 8W |
| 5 | Rathgormuck | 52 18N | 7 30W |
| 5 | Rathkeale | 52 30N | 8 50W |
| 5 | Rathlin Isle | 55 18N | 6 15W |
| 5 | Rathmelton | 55 3N | 7 40W |
| 5 | Rathvilly | 52 53N | 6 40W |
| 9 | Ratibor | 50 2N | 18 7E |
| 16 | Ratin | 51 21N | 0 56E |
| 2, 17 | Ratisbon | 49 0N | 12 2E |
| 5 | Ratoath | 53 32N | 6 20W |
| 18 | Ratschach | 46 4N | 15 12E |
| 18 | Ratsmanndorf | 40 20N | 14 12E |
| 18 | Rattenberg | 47 26N | 11 58E |
| 4 | Rattray | 56 36N | 3 22W |
| 8 | Ratum | 51 57N | 6 41E |
| 23 | Ratygaun | 30 1N | 81 23E |
| 0 | Ratzebuhr | 53 32N | 16 50E |
| 23 | Raugdurrah | 22 20N | 75 42E |
| 14 | Raugemont | 46 28N | 7 13E |
| 11 | Rauha | 36 5N | 44 44E |
| 23 | Rauntwye | 23 27N | 70 30E |
| 18 | Rauris | 47 13N | 13 0E |
| 11 | Ravandize | 36 30N | 44 38E |
| 18 | Ravaszmezo | 48 27N | 23 14E |
| 10 | Ravede | 42 35N | 27 40E |
| 3 | Ravensdale | 53 2N | 2 20W |
| 3 | Ravenglass | 54 21N | 3 23W |
| 2, 19 | Ravenna | 44 28N | 12 12E |
| 10 | Ravensh | 47 45N | 9 35E |
| 10 | Ravioare | 44 54N | 23 15E |
| 2, 18 | Rawa | 50 15N | 23 31E |
| 9 | Rawitsch | 01 40N | 16 47E |
| 23 | Rawil, Pindee | 33 35N | 72 59E |
| 3 | Rayleigh | 51 36N | 0 38E |
| 12 | Razgort | 63 20N | 48 30E |
| 2 | Razgrad | 43 30N | 26 33E |

K

| Map | Name | Lat. | Long. |
|---|---|---|---|
| 12 | Raznowolotzkaia | 68 17N | 32 2E |
| 12 | Razaipnoi | 46 10N | 41 9E |
| 12 | Razsoshinska | 48 58N | 40 5E |
| 14 | Razuns | 46 48N | 9 24E |
| 6 | Ré, Isle of | 46 14N | 1 30W |
| 3 | Reading | 51 28N | 0 59W |
| 28 | Real | 9 42S | 61 30W |
| 6 | Realmont | 43 50N | 2 15E |
| 14 | Realta | 46 47N | 9 24E |
| 4 | Reasort, Loch | 58 0N | 7 0W |
| 4 | Reay | 58 34N | 3 49W |
| 16 | Rebberlah | 52 45N | 10 10E |
| 14 | Rebeaque | 50 39N | 4 8E |
| 19 | Recca | 44 24N | 9 11E |
| 17 | Rechenbach | 48 31N | 8 31E |
| 28 | Recife | 8 5N | 34 33W |
| 7 | Reckem | 50 48N | 3 12E |
| 7 | Reikem | 50 58N | 5 43E |
| 9 | Recklingshausen | 51 37N | 7 10E |
| 14 | Reclaire | 47 23N | 6 56E |
| 14 | Reconvilier | 47 14N | 8 13E |
| 15 | Recuengo | 40 33N | 2 35W |
| 10 | Reczechost | 44 30N | 25 3E |
| 3 | Redcar | 54 36N | 1 2W |
| 5 | Redcross | 52 52N | 6 10W |
| 27 | Red Lake | 48 30N | 95 0W |
| 27 | Red River | 48 30N | 96 50W |
| 22 | Red Sea | 21 9N | 38 0E |
| 7 | Redet | 49 49N | 5 42E |
| 3 | Redgwell | 52 2N | 0 32E |
| 6 | Redon | 47 4N | 1 54W |
| 15 | Redondella | 42 16N | 8 25W |
| 15 | Redondo | 38 39N | 7 20W |
| 3 | Redruth | 50 14N | 5 16W |
| 7 | Redu | 50 2N | 5 9E |
| 11 | Redwan | 37 55N | 41 31E |
| 5 | Ree, Lough | 53 32N | 7 55W |
| 8 | Reek | 51 44N | 4 44E |
| 16 | Rees | 51 45N | 6 23E |
| 9 | Reetz | 53 15N | 15 37E |
| 20 | Regalballa | 37 37N | 14 38E |
| 13 | Regani Tchifitik | 38 32N | 21 20E |
| 17 | Regen | 48 55N | 13 2E |
| 14 | Regensberg | 47 28N | 8 25E |
| 9 | Regenwalde | 53 48N | 15 26E |
| 19 | Reggio | 44 41N | 10 46E |
| 2, 20 | Reggio | 38 8N | 15 42E |
| 28 | Regista | 11 2S | 46 32W |
| 18 | Regoy | 46 31N | 18 24E |
| 9 | Rehda | 54 35N | 18 22E |
| 9, 17 | Rehlingen | 49 24N | 6 50E |
| 10 | Rehna | 53 45N | 11 10E |
| 17 | Reichenbach | 48 32N | 8 31E |
| 9 | Reichenbach | 50 42N | 16 41E |
| 18 | Reichenberg | 50 45N | 15 5E |
| 17 | Reichenhall | 47 40N | 12 48E |
| 14 | Reichenstein | 46 32N | 7 21E |
| 14 | Reichenau | 46 40N | 9 23E |
| 9 | Reichthal | 51 7N | 17 54E |
| 17 | Reidesheim | 48 45N | 11 9E |
| 14 | Reidmatten | 46 12N | 7 57E |
| 3 | Reigate | 51 15N | 0 11W |
| 14 | Reigolzwyl | 47 23N | 7 41E |
| 2, 26 | Reikiavik | 64 0N | 21 35W |
| 23 | Reily | 23 41N | 78 59E |
| 4 | Reimore | 57 0N | 5 10W |
| 14 | Reinach | 47 29N | 7 34E |
| 14 | Reinach | 47 14N | 8 12E |
| 12 | Reindeer I. | 69 0N | 30 21E |
| 17 | Reinheim | 49 35N | 8 19E |
| 14 | Reisch | 46 58N | 8 58E |
| 18 | Reismarkt | 45 50N | 23 48E |
| 16 | Reiss | 51 19N | 13 16E |
| 6 | Reix | 43 48N | 6 6E |
| 2, 12 | Rejitsa | 56 26N | 26 33E |
| 7 | Relournant | 50 11N | 4 20E |
| 9 | Remagen | 50 33N | 7 13E |
| 6 | Rembervillier | 48 23N | 6 35E |
| 18 | Remete | 46 42N | 25 20E |
| 18 | Remete | 46 36N | 24 54E |
| 18 | Remete | 45 47N | 21 30E |
| 7 | Remich | 49 32N | 5 23E |
| 28 | Remire | 4 59N | 52 30W |
| 6 | Remiremont | 48 1N | 6 45E |
| 7 | Remichampagne | 49 56N | 5 37E |
| 17 | Remmath | 49 49N | 11 48E |
| 7 | Renaix | 50 46N | 3 36E |
| 6 | Renan | 48 25N | 4 34W |
| 14 | Renaz | 46 23N | 7 55E |
| 7 | Rendeux S. Marie | 50 17N | 5 30E |
| 2 | Rendsburg | 54 20N | 9 43E |
| 4 | Renfrew | 55 55N | 4 25W |
| 7 | Reningelot | 50 50N | 2 45E |
| 29 | Rennals, Sd | 11 50S | 160 5E |
| 17 | Renneroit | 50 35N | 7 59E |
| 6 | Rennes | 48 6N | 1 42W |
| 8 | Renswoude | 52 4N | 5 33E |
| 23 | Reo | 32 26N | 77 14E |
| 29 | Repulse Bay | 20 35S | 148 36E |
| 26 | Repulse Bay | 66 30N | 86 50W |
| 18 | Repussnicza | 45 32N | 16 45E |
| 11 | Resata | 35 34N | 38 1E |
| 9 | Reserhooft | 54 51N | 18 20E |
| 14 | Reshigen | 46 23N | 8 14E |
| 10 | Resich | 43 32N | 19 17E |
| 10 | Reska | 42 28N | 20 47E |
| 10 | Resnik | 44 41N | 20 39E |
| 4 | Resolis | 57 41N | 4 12W |
| 12 | Retchiza | 52 20N | 30 25E |
| 15 | Retemar Puente | 40 37N | 3 55W |
| 3 | Retford, East | 53 20N | 0 55E |
| 6 | Rethel | 49 35N | 4 25E |
| 16 | Rethem | 52 47N | 9 22E |
| 7 | Rethy | 51 16N | 5 5E |
| 10 | Retimo | 42 23N | 16 30E |
| 10 | Retiet | 44 30N | 25 29E |
| 10 | Retska | 44 12N | 24 23E |
| 17 | Retz | 49 19N | 12 19E |
| 14 | Reuchenelle | 47 12N | 7 14E |
| 9 | Reuland | 50 13N | 6 8E |
| 15 | Reus | 41 11N | 1 9E |
| 16 | ‡Reuss | 50 35N | 11 45E |
| 8 | Reussel | 51 22N | 5 11E |
| 17 | Reuchlingen | 48 30N | 9 12E |
| 14 | Reuti | 47 19N | 9 33E |
| 14 | Reutigen | 46 42N | 7 28E |
| 12 | Reuiza | 56 26N | 27 10E |
| 2, 12 | Revel | 59 37N | 24 39E |
| 6 | Revel | 43 29N | 2 0E |
| 10 | Revere | 45 2N | 11 5E |
| 5 | Reverstown | 54 0N | 6 13W |
| 26 | Revilla | 27 10N | 99 33W |
| 7 | Revogne | 50 8N | 5 3E |
| 23 | Rewah | 24 30N | 81 10E |
| 23 | Rewarree | 28 18N | 76 37E |
| 28 | Reyes | 12 40S | 67 23W |
| 15 | Reygosa | 43 15N | 7 22W |
| 27 | Reynoldsburg | 36 5N | 87 58W |
| 15 | Reynosa | 43 2N | 3 38W |
| 17 | ‡Rezat | 49 19N | 10 45E |
| 17 | Rezbach | 40 53N | 9 52E |
| 28 | Rezende | 22 20S | 44 5W |
| 22 | Rhab. | 22 50N | 39 20E |
| 16 | Rhade | 53 16N | 8 35E |
| 23 | Rhadunpoor | 23 55N | 71 30E |
| 3 | Rhayader | 52 17N | 3 26W |
| 9, 16 | Rheda | 51 53N | 8 14E |
| 6 | Rheims | 49 19N | 4 7E |
| 9, 12 | Rhein | 53 57N | 21 32E |
| 9 | ‡Rhein Prussia | 51 20N | 7 20E |
| 14 | Rheinau | 47 38N | 8 38E |
| 8 | Rheinberg | 51 33N | 6 36E |
| 16 | Rheine | 52 16N | 7 25E |
| 14 | Rheinek | 47 27N | 9 35E |
| 14 | Rheinfelden | 47 32N | 7 47E |
| 9 | Rheinfels | 50 11N | 7 29E |
| 14 | Rheinheim | 47 35N | 8 19E |
| 13 | Rheonta | 37 17N | 22 49E |
| 4 | Rhiabhie Ino | 57 11N | 5 6W |
| 16 | Rhinberg | 51 34N | 6 35E |
| 6 | Rhine, R. Mouths of | 43 40N | 4 30E |
| 9 | Rhinow | 52 47N | 12 24E |
| 3 | Rhiw | 52 50N | 4 37W |
| 11 | Rhodes | 36 27N | 28 7E |
| 6 | Rhodez | 44 22N | 2 37E |
| 2 | Rhodosta | 41 0N | 27 33E |
| 6 | Rhone, Mouths of | 43 25N | 4 30E |
| 23 | Rhotuk | 28 55N | 76 30E |
| 16 | Rhuden | 51 34N | 8 28E |
| 3 | Rhydlan | 53 17N | 3 28W |
| 4 | Rhynd | 56 22N | 3 21W |
| 20 | Riace | 38 29N | 16 31E |
| 2, 12 | Riazan | 54 25N | 39 37E |
| 15 | Ribadavia | 42 19N | 7 58W |
| 20 | Ribero | 37 28N | 13 15E |
| 12 | Ribinsk | 58 3N | 38 50E |
| 0, 16 | Ribnitz | 54 16N | 12 33E |
| 9 | Ribuik | 50 8N | 18 34E |
| 8 | Ried | 53 14N | 5 37E |
| 14 | Richen | 47 34N | 7 36E |
| 0 | Richenau | 53 40N | 17 29E |
| 14 | Richenau | 47 43N | 9 5E |
| 14 | Richenbach | 47 28N | 9 2E |
| 14 | Richenburg | 47 9N | 8 59E |
| 3 | Richmond | 54 24N | 1 44W |
| 26, 27 | Richmond | 37 34N | 77 30W |
| 27 | Richmond | 37 40N | 84 1W |
| 3 | Richmond | 51 27N | 0 18W |
| 14 | Richtenschwyl | 47 12N | 8 42E |
| 3 | Rickmansworth | 51 39N | 0 29W |
| 4 | Riconich | 58 25N | 4 43W |
| 12 | Rida | 47 9N | 33 0E |
| 17 | Ried | 47 38N | 10 19E |
| 18 | Ried | 49 12N | 12 32E |
| 17 | Rieden | 49 18N | 11 50E |
| 11 | Rieha | 35 54N | 36 35E |
| 8 | Riel | 51 31N | 5 0E |
| 12 | Rielis | 63 19N | 29 59E |
| 17 | Rienck | 50 7N | 9 42E |
| 9 | Riesenberg | 53 47N | 19 15E |
| 12 | Riet | 42 24N | 12 53E |
| 16 | Rietberg | 51 48N | 8 27E |
| 2, 12 | Riga | 57 7N | 24 3E |
| 14 | Rigi Berg | 47 2N | 8 31E |
| 6 | Riguac | 44 28N | 2 20E |
| 12 | Rik Rojva | 65 29N | 52 20E |
| 14 | Riken | 47 17N | 9 3E |
| 14 | Rilli | 46 19N | 7 55E |
| 15 | Rilvas | 38 42N | 8 49E |
| 19 | Rimini | 44 4N | 12 34E |
| 2, 10 | Rimnik | 45 8N | 24 27E |
| 10 | Rimnik | 45 16N | 27 10E |
| 17 | Rimpa | 49 51N | 9 59E |
| 19 | Rinco | 45 5N | 8 10E |
| 15 | Rinçon | 37 14N | 4 3W |
| 0 | Rindesert | 51 44N | 9 24W |
| 5 | Rinegonah | 52 2N | 7 35W |
| 12 | Ringen | 58 14N | 26 21E |
| 14 | Ringenburg | 46 44N | 9 1E |
| 3 | Ringwood | 50 51N | 1 47W |
| 14 | Rinkenberg | 46 43N | 7 14E |
| 16 | Rinteln | 52 11N | 9 4E |
| 28 | Riobamba | 1 3S | 78 50W |
| 26 | Rio Brazos | 32 56N | 98 30W |
| 28 | Rio Janeiro | 23 0S | 43 20W |
| 28 | Rio Para | 0 30S | 47 50W |
| 28 | Rio de la Plata | 36 0S | 54 0W |
| 28 | Rioja | 29 0S | 67 56W |
| 10 | Rinli | 42 13N | 19 50E |
| 6 | Rions | 44 41N | 0 18W |
| 15 | Riopar | 38 37N | 2 32W |
| 27 | Ripley | 38 50N | 83 40W |
| 3 | Ripon | 54 8N | 1 30W |
| 20 | Riposto | 37 40N | 15 11E |
| 14 | Ripnille | 46 23N | 6 29E |
| 14 | Rircherbach | 46 59N | 7 27E |
| 6 | Ris | 45 59N | 3 36E |
| 27 | Rising Sun Lake | 50 51N | 87 7W |
| 7 | Risnes | 50 35N | 4 47E |
| 9 | Riston | 53 50N | 16 8E |
| 26 | Ritenbenk | 69 27N | 50 31W |
| 12 | Ritcha | 41 3N | 47 20E |
| 9 | Rittel | 53 48N | 17 51E |
| 19 | Riva | 46 16N | 9 2[illegible]E |
| 15 | Rivadecella | 43 25N | 4 59W |
| 19 | Rivalgo | 46 21N | 12 15E |
| 28 | River de Contas | 13 50S | 41 33W |
| 27 | Riverhead | 40 50N | 72 6W |
| 5 | Riverstown | 51 57N | 8 20W |
| 19 | Rivoli | 45 4N | 7 30E |
| 27 | Rixboro | 31 45N | 81 18W |
| 11 | Rizeh | 41 9N | 40 30E |
| 12 | Rjev | 56 19N | 34 19E |
| 15 | Roa | 41 42N | 3 56W |
| 5 | Roadstown | 53 51N | 6 14W |
| 4 | Roag | 58 2N | 6 46W |
| 6 | Roanne | 46 3N | 4 6E |
| 7 | Robecbies | 50 5N | 4 17E |
| 16 | Robel | 54 7N | 10 36E |
| 4 | Roberton | 55 25N | 2 57W |
| 5 | RobertsCove | 52 45N | 8 15W |
| 15 | Robledo | 40 24N | 6 26W |
| 12 | Robolsk | 63 55N | 31 40E |
| 12 | Robrnisk | 53 4N | 29 5E |
| 19 | Rocca dAnfo | 45 49N | 10 26E |
| 26 | RoccuPartida | 19 15N | 111 0W |
| 20 | Rocella | 38 23N | 16 26E |
| 14 | Rocbe | 47 18N | 7 22E |
| 7 | Roche, La | 50 10N | 5 34E |
| 6 | Rochechouart | 45 51N | 0 52E |
| 7 | Rochefort | 50 9N | 5 13E |
| 6 | Rochelle, La | 46 10N | 1 7W |
| 6 | Roches, Les | 47 48N | 0 55E |
| 3 | Rochester | 55 16N | 2 13W |
| 3 | Rochester | 51 23N | 0 30E |
| 3 | Rochford | 51 34N | 0 43E |
| 6 | Rochfort | 45 41N | 9 53W |
| 16 | Rochlitz | 51 1N | 12 45E |
| 22 | Ruchnkako | 25 20N | 123 40E |
| 17 | Rockenhausen | 49 37N | 7 48E |
| 3 | Rockingham | 52 32N | 0 43W |
| 26 | Rocky Mountains | 52 30N | 118 0W |
| 8 | Rocongje | 51 53N | 4 4E |
| 7 | Rocour | 50 41N | 5 32E |
| 5 | Rocrea | 52 55N | 7 45W |
| 17 | Rodach | 50 20N | 10 45E |
| 4 | Roddal | 57 43N | 6 44W |
| 15 | Rodiguero | 43 11N | 4 21W |
| 19 | Rodondesco | 45 10N | 10 30E |
| 10 | Rodosto | 41 0N | 27 34E |
| 2, 15 | Rodrigo | 40 38N | 6 23W |
| 15 | Rodrigues | 43 26N | 7 46W |
| 21 | Rodrigue | 19 40S | 62 45E |
| 15 | Rodriguera | 43 23N | 5 38W |
| 29 | Roebuck I. | 18 0S | 122 40E |
| 16 | Roer | 51 4N | 6 15E |
| 8 | Roermond | 57 14N | 6 4E |
| 6 | Roeroy | 49 58N | 4 28E |
| 19 | Roesenda | 45 33N | 8 20E |
| 14 | Rofna | 46 34N | 9 30E |
| 9 | Rogasen | 52 45N | 16 59E |
| 2, 12 | Rogatchev | 53 8N | 30 15E |
| 8 | Roggel | 51 17N | 5 54E |
| 12 | Roggen | 57 46N | 22 30E |
| 14 | Roggweil | 47 29N | 9 24E |
| 19 | Rogliano | 42 59N | 9 25E |
| 23 | Rogonautpoor | 25 1N | 90 4E |
| 23 | Rogonatpoor | 23 35N | 86 35E |
| 9 | Rogow | 52 43N | 17 38E |
| 28 | Roguito | 29 30N | 57 50W |
| 10 | Rogus | 39 14N | 20 57E |
| 18 | Rohatyn | 49 16N | 24 32E |
| 14 | Rohrbach | 47 9N | 7 52E |
| 17 | Rohrbrunn | 49 54N | 9 23E |
| 12 | Roien | 57 25N | 22 59E |
| 27 | Rois | 43 30N | 89 0W |
| 3 | Rokeby | 54 32N | 1 54W |
| 18 | Rokitzan | 49 45N | 13 36E |
| 18 | Rokonitz | 50 6N | 13 46E |
| 7 | Roland, Riviere | 50 31N | 3 56E |
| 9 | Rolduc | 50 56N | 6 5E |
| 9 | Rolgen | 51 40N | 6 8E |
| 16 | Rolgenbuttel | 52 29N | 19 31E |
| 15 | Rollan | 41 13N | 5 56W |
| 14 | Rolle | 46 20N | 6 19E |
| 7 | Rollingen | 49 43N | 5 9E |
| 23 | Rolpah | 23 52N | 81 54E |
| 7 | Roly | 50 8N | 4 34E |
| 19 | Romagna | 44 15N | 12 13E |
| 7 | Romagne | 49 58N | 5 29E |
| 14 | Romainmotier | 46 4[illegible]N | 6 27E |
| 11 | Romala | 36 59N | 41 44E |
| 10 | Roman | 46 52N | 26 46E |
| 15 | Romana | 38 21N | 0 55W |
| 14 | Romanel | 46 34N | 6 30E |
| 26 | Romano, Cayo | 22 25N | 78 9W |
| 13 | Romanos | 36 59N | 21 40E |
| 12 | Romanovsk | 47 40N | 41 58E |
| 14 | Romanshorn | 47 33N | 9 24E |
| 26 | Romanzolf Mountains | 69 30N | 144 0W |
| 27 | Rome | 38 0N | 86 35W |
| 2, 19 | Rome | 41 53N | 12 28E |
| 3 | Romford | 51 34N | 0 10E |
| 17 | Romhild | 50 22N | 10 34E |
| 27 | Romney | 39 16N | 78 30W |
| 14 | Romont | 46 41N | 6 56E |
| 6 | Romorantin | 47 25N | 1 50E |
| 3 | Romsea | 50 59N | 1 29W |
| 4 | Rona, Isle | 57 27N | 7 6W |
| 4 | Ronaldsha, North | 59 24N | 2 40W |
| 4 | Ronaldsha, South | 58 47N | 3 9W |
| 19 | Ronca | 44 28N | 11 10E |
| 19 | Ronciglione | 42 18N | 12 13E |
| 7 | Roncqueres | 50 35N | 4 15E |
| 7 | Ronda | 49 57N | 5 30W |
| 2, 15 | Ronda | 36 45N | 5 3W |
| 21 | Rooapoora, R. | 10 10S | 30 0E |
| 23 | Rooba | 33 6N | 77 28E |
| 8 | Roode Kruis | 52 25N | 5 49E |
| 23 | Roongos | 32 55N | 77 18E |
| 7 | Roosbeck | 50 57N | 3 21E |
| 22 | Roustam | 38 7N | 54 10E |
| 18 | Ropotschel | 47 44N | 25 11E |
| 6 | Roquefort | 44 6N | 9 21W |
| 6 | Roquemaure | 44 4N | 4 49E |
| 21 | Roquepiz | 5 45S | 59 10E |
| 14 | Rorbas | 47 31N | 8 34E |
| 14 | Rosa, Mount | 45 59N | 7 48E |
| 10 | Rosalia | 42 29N | 20 21E |
| 10 | Rosaman | 41 18N | 21 49E |
| 28 | Rosario | 33 5S | 60 40W |
| 28 | Rosario | 1 58S | 68 30W |
| 20 | Rosario | 38 31N | 16 2E |
| 7 | Rosart | 49 52N | 5 21E |
| 2, 15 | Rosas | 42 15N | 3 3E |
| 15 | Rosas, Gulf of | 42 13N | 3 5E |
| 10 | Rosbach | 51 16N | 11 52E |
| 5 | Roscommon | 53 38N | 8 9W |
| 7 | Rosee | 50 14N | 4 44E |
| 4 | Rosemarkie | 57 37N | 4 4W |
| 5 | Rosenallis | 53 7N | 7 25W |
| 9 | Rosenberg | 50 54N | 18 2[illegible]E |
| 9 | Rosenberg | 53 41N | 19 24E |
| 17 | Rosenberg | 49 29N | 9 30E |
| 18 | Rosenburg | 48 58N | 19 12E |
| 4 | Roseness | 58 55N | 2 54E |
| 17 | Rosenheim | 47 50N | 12 10E |
| 7 | Rosignies | 50 32N | 4 21E |
| 4 | Roskeen | 57 43N | 4 10W |
| 5 | Roskeen | 52 8N | 8 46W |
| 16 | Roslau | 51 52N | 12 20E |
| 2, 12 | Roslavl | 53 48N | 32 50E |
| 15 | Rosmarinhal | 39 41N | 6 48W |
| 10 | Rosnaseria | 43 54N | 18 26E |
| 5 | Rosnakill | 55 11N | 7 40W |
| 6 | Rosoy | 49 45N | 4 9E |
| 3 | Ross | 51 55N | 2 33W |
| 5 | Ross Bay | 51 33N | 8 57W |
| 2, 20 | Rossano | 39 35N | 16 40E |
| 14 | Rossans | 46 44N | 6 58E |
| 5 | Rossberron | 52 23N | 6 57W |
| 5 | Rosscarbery | 51 35N | 8 59W |
| 9 | Rossel | 54 3N | 21 8E |
| 29 | Rossel | 11 20S | 154 23E |
| 19 | Rossena | 44 39N | 10 29E |
| 17 | Rosshaupten | 47 39N | 10 44E |
| 2, 12 | Rossieny | 55 20N | 23 40E |
| 7 | Rossignol | 49 43N | 5 29E |
| 9 | Rossitten | [illegible]0 10N | 20 51E |
| 9 | Rossla | 51 28N | 11 7E |
| 5 | Rosslea | 54 14N | 7 11W |
| 23 | Rossoolpoor | 32 47N | 73 40E |
| 2, 16 | Rostock | 54 4N | 12 15E |
| 12 | Rostov | 57 8N | 39 29E |
| 6 | Rostrenen | 48 17N | 3 14W |
| 5 | Rostrevor | 54 6N | 6 10W |
| 22 | Rota | 14 30N | 145 50E |
| 22 | Rotas | 33 30N | 74 0E |
| 23 | Rotasgur | 24 35N | 83 43E |
| 14 | Rotels | 46 45N | 9 26E |
| 17 | Roth | 49 12N | 11 3E |
| 3 | Rothbury | 55 19N | 1 55W |
| 14 | Rothenbach | 46 57N | 7 43E |
| 14 | Rothenbrun | 46 47N | 9 25E |
| 17 | Rothenburg | 48 45N | 0 12E |
| 9 | Rothenburg | 51 22N | 14 54E |
| 9 | Rothenburg | 52 8N | 15 25E |
| 16 | Rothenburg | 49 24N | 10 12E |
| 16 | Rothenburgh | 53 7N | 9 15E |
| 14 | Rothenfluh | 47 28N | 7 33E |
| 3 | Rotherham | 53 25N | 1 10W |
| 4 | Rothes | 57 32N | 3 15W |
| 17 | Rothhaus | 47 49N | 8 14E |
| 3 | Rothwell | 52 26N | 0 48W |
| 17 | Rothwell | 48 9N | 8 35E |
| 17 | Rotjen | 50 46N | 6 12E |
| 15 | Ro o | 36 39N | 6 20W |
| 20 | Rotondo | 39 56N | 10 7E |
| 17 | Rottenburg | 49 46N | 10 11E |
| 29 | Rottenest Isl | 32 55S | 115 30E |
| 18 | Rottenmann | 47 30N | 14 26E |
| 2, 8 | Rotterdam | 51 55N | 4 29E |
| 8 | Rottum | 53 32N | 6 22E |
| 23 | Rotus | 32 57N | 74 30E |
| 6 | Rouen | 49 31N | 1 7E |
| 6 | Rouffach | 48 0N | 7 13E |
| 14 | Rougella | 46 39N | 9 24E |
| 7 | Roulers | 50 57N | 3 7E |
| 7 | Roumont | 50 3N | 5 34E |
| 13 | Round Isle | 36 59N | 25 38E |
| 5 | Roundstone | 53 24N | 9 56W |
| 5 | Roundstone Bay | 53 24N | 9 53W |
| 5 | Roundwood | 53 3N | 6 14W |
| 15 | Roupar | 43 20N | 7 3W |
| 7 | Rousbrugg | 50 57N | 2 35E |
| 6 | ‡Rousillon | 42 35N | 2 30E |
| 23 | Roussarah | 25 50N | 86 0E |
| 2, 12 | Rovanemi | 66 30N | 25 40E |
| 10 | Rovelicza | 45 5N | 17 30E |
| 10 | Rovenia | 40 3N | 20 54E |
| 19 | Roverbella | 45 17N | 10 45E |
| 19 | Roveredo | 45 56N | 11 4E |
| 14 | Roveredo | 46 14N | 9 5E |
| 19 | Roversano | 44 7N | 12 14E |
| 18, 19 | Rovigo | 45 3N | 11 48E |
| 18 | Rovigno | 45 2N | 13 38E |
| 10 | Rovni | 44 14N | 19 51E |
| 13 | Rovnhari | 39 0N | 22 0E |
| 4 | Rowsa | 50 10N | 3 12W |
| 26 | Rowe's Welcome | 66 30N | 87 0W |
| 29 | ‡Roxburgh (N. S. Wales) | 33 0S | 149 45W |
| 7 | Roy | 50 14N | 5 24E |
| 23 | Roy Barelly | 26 21N | 81 10E |
| 7 | Roy Gr. | 51 6N | 5 38E |
| 5 | Royal Canal | 53 33N | 7 30W |
| 29 | Royal Company's I. | 49 40S | 144 0E |
| 5 | Royal Oak | 52 42N | 6 58W |
| 27 | Royale, Isle | 48 0N | 89 0W |
| 6 | Roye | 46 46N | 2 52E |
| 23 | Roypoor | 22 50N | 86 52E |
| 3 | Royston | 52 2N | 0 2W |
| 15 | Rozamonte | 42 23N | 7 52W |
| 8 | Rozenburg | 51 54N | 4 12E |
| 8 | Rozendaal | 51 31N | 4 27E |
| 8 | Rozewinkel | 52 50N | 0 59E |
| 19 | Ru | 42 25N | 12 56E |
| 19 | Ru | 42 52N | 11 11E |
| 12 | Ruania | 51 59N | 24 19E |
| 13 | Ruba | 38 3N | 21 58E |
| 14 | Rubigen | 46 54N | 7 32E |
| 20 | Rucello | 38 24N | 10 25E |
| 10 | Rudaglava | 44 6N | 22 7E |
| 22 | Ruddum | 14 4N | 77 29E |
| 7 | Rudersyorde | 51 7N | 3 13E |
| 22 | Rudlum | 12 30N | 76 0E |
| 16 | Rudolstadt | 50 42N | 11 21E |
| 14 | Rue | 46 38N | 6 49E |
| 15 | Rueda | 42 28N | 5 11W |
| 15 | Rueda | 41 24N | 4 50W |
| 10 | Ruegno | 44 36N | 9 20E |
| 22 | Rueras | 46 38N | 8 45E |
| 6 | Ruffee | 46 2N | 0 1E |
| 3 | Rufford | 53 0N | 2 50W |
| 3 | Rugby | 52 22N | 1 16W |
| 3 | Rugeley | 52 45N | 1 55W |
| 2, 9 | Rugen I. | 54 25N | 13 30E |
| 9 | Rugenwalde | 54 25N | 16 32E |
| 14 | Ruggisburg | 46 49N | 7 26E |
| 0 | Ruhland | 51 31N | 13 51E |
| 23 | Ruhwnir | 19 50N | 76 45E |
| 10 | Ruichta | 43 55N | 19 25E |
| 12 | Ruisen | 58 0N | 25 22E |
| 28 | Ruins | 24 0N | 54 30W |
| 15 | Ruitalem | 42 40N | 6 55W |
| 15 | Ruivaes | 41 43N | 7 50W |
| 23 | Rukun | 20 55N | 08 5E |
| 8 | Rukven | 51 32N | 4 33E |
| 18 | Ruma | 45 2N | 19 53E |
| 20, 27 | Rumcay | 23 31N | 74 47W |
| 4 | Rumelvich | 67 5N | 7 19E |
| 4 | Rumid | 57 0N | 0 12E |
| 2, 10 | ‡Rumilia | 41 50N | 25 0E |
| 19 | Rumilly | 45 50N | 5 58E |
| 4 | Rumore | 58 8N | 5 18W |
| 4 | Rumsdale | 58 23N | 3 45W |
| 23 | Runnck | 31 20N | 78 33E |
| 12 | Rumatar | 59 19N | 24 20E |
| 23 | Runderkoura | 20 6N | 78 27E |
| 23 | Rungakhar | 22 20N | 81 25E |
| 23 | Rungamutty | 26 14N | 89 22E |
| 23 | Rungpoor | 30 21N | 71 30E |
| 23 | Rungpoor | 25 45N | 89 25E |

| MAP | NAME. | LAT. | LONG. |
|---|---|---|---|
| 23 | Runn of Cutch......24 | 0N | 70 20E |
| 23 | Runna ..... | 26 0N | 68 14E |
| 23 | Runsageree.. | 25 57N | 00 10E |
| 19 | Ruolo....... | 44 55N | 10 50E |
| 20 | Ruoti........ | 3 3N | 15 45E |
| 12 | Ruovesi...... | 61 58N | 23 11E |
| 13 | Rupina...... | 37 41N | 22 51E |
| 9 | Ruppin A. .. | 53 2N | 12 58E |
| 9 | Ruppin N... | 52 57N | 12 56E |
| 9 | Ruschentorf. | 53 11N | 15 18E |
| 5 | Rushin...... | 53 4N | 7 31W |
| 26 | Rushville.... | 40 10N | 90 30W |
| 10 | Ruskoi...... | 49 50N | 26 38E |
| 22 | Ruskoe Oustie..... | 70 58N | 149 0E |
| 12 | Ruskoibrad.. | 52 39N | 37 10E |
| 9, 12 | Russ ...... | 55 18N | 21 20E |
| 27 | Russellville.. | 34 25N | 87 32W |
| 14 | Russo....... | 46 16N | 8 37E |
| 2 | ‡ Russia..... | 56 0N | 35 0E |
| 26 | ‡ Russian Territory, N. America... | 65 0N | 150 0W |
| 2, 10 | Rustchuk.. | 43 49N | 26 3E |
| 10 | Rusvede..... | 44 6N | 24 57E |
| 4 | Ruthen...... | 57 40N | 2 1W |
| 27 | Rutherfordton........ | 35 20N | 81 45W |
| 4 | Rutherglen.. | 55 49N | 4 16W |
| 3 | Ruthin...... | 53 7N | 3 18W |
| 4 | Ruthven ..... | 56 38N | 3 7W |
| 14 | Ruti......... | 47 5N | 8 49E |
| 23 | Rutlaum .... | 23 20N | 75 0E |
| 23 | Ruttumpoor.. | 22 21N | 82 10E |
| 23 | Ruttunghur.. | 24 50N | 75 5E |
| 15 | Ruvielos..... | 40 16N | 1 38W |
| 14 | Ruvis........ | 46 48N | 9 6E |
| 20 | Ruvo ........ | 41 9N | 16 29E |
| 20 | Ruvo........ | 40 50N | 15 32E |
| 7 | Ruysbroeck.. | 50 48N | 4 18E |
| 7 | Ruysselede | 51 4N | 3 19E |
| 29 | Ruz ........ | 34 18N | 75 45E |
| 22, 23 | Ryaguddy.. | 18 51N | 83 22E |
| 18 | Rybotycze... | 49 38N | 22 37E |
| 3 | Ryde........ | 50 44N | 1 9W |
| 3 | Rye.......... | 50 58N | 0 43E |
| 3 | Ryhope ... . | 54 51N | 1 21W |
| 7 | Rykvorsel.... | 51 21N | 4 45E |
| 2, 12 | Rylsk..... | 51 30N | 35 0E |
| 18 | Rymanow... | 46 40N | 25 24E |
| 7 | Rymps...... | 50 50N | 5 36E |
| 8 | Rys......... | 52 53N | 5 30E |
| 8 | Rysum ...... | 53 23N | 7 0E |
| 8 | Ryssen...... | 52 20N | 6 24E |
| 8 | Ryswik ...... | 51 58N | 5 23E |
| 18 | Rzeszow .... | 50 4N | 21 54E |
| 18 | Rzochow.... | 50 12N | 21 29E |
| 17 | Saalburgh.... | 50 31N | 11 45E |
| 9 | Saalfeld.... . | 53 50N | 19 41E |
| 17 | Saalfeld..... | 50 38N | 11 23E |
| 18 | Saalfelden... | 47 25N | 12 56E |
| 18 | Saar.......... | 49 31N | 15 58E |
| 11 | Saar......... | 37 25N | 38 26E |
| 9 | Saarbruck... | 49 15N | 6 57E |
| 9 | Saarburgh... | 49 28N | 0 35E |
| 18 | Saard ....... | 46 0N | 23 33E |
| 9, 17 | Saarlonis.. | 49 19N | 6 48E |
| 14 | Saas......... | 46 10N | 7 56E |
| 28 | Saba, Isle.... | 17 30N | 63 30W |
| 10 | Sabanta..... | 43 44N | 21 1E |
| 28 | Sabara....... | 19 50S | 43 50W |
| 19 | Sabbiano.... | 43 36N | 11 52E |
| 21 | ‡Sabia ...... | 21 55S | 34 27E |
| 20 | Sabine Isd... | 75 56N | 111 0W |
| 18 | Sabioncello .. | 42 55N | 17 23E |
| 11 | Sab'lah....... | 30 23N | 48 36E |
| 6 | Sable ....... | 47 50N | 0 20W |
| 26 | Sable Point.. | 25 0N | 81 5W |
| 6 | Sables d'Olonne.. | 46 32N | 1 3W |
| 15 | Sabral....... | 37 59N | 7 3W |
| 1 | SabrinaLand | 66 0S | 130 0E |
| 15 | Sabugal...... | 40 17N | 6 55W |
| 15 | Sabugosa..... | 40 37N | 7 55W |
| 25 | Sacang....... | 30 5N | 101 50E |
| 26 | Sacatecaluca. | 13 58N | 89 0W |
| 15 | Sacavem..... | 38 45N | 9 9W |
| 19 | Sacco........ | 45 18N | 12 4E |
| 15 | Sacedon..... | 40 30N | 2 41W |
| 15 | Saceruela.... | 38 46N | 4 29W |
| 12 | Sacharbeti... | 42 0N | 41 48E |
| 23 | Sachore .... | 24 42N | 71 35E |
| 17 | Sachsenhausen....... | 50 7N | 8 35E |
| 14 | Saconnex..... | 46 14N | 6 6E |
| 22 | Sada......... | 17 25N | 43 17E |
| 15 | Sadava....... | 42 14N | 1 15W |
| 4 | Saddale ..... | 55 33N | 5 29W |
| 3 | Saddleworth. | 53 34N | 1 59W |
| 11 | Sadjour...... | 36 37N | 38 6E |
| 27 | Sado Vil .... | 32 33N | 93 50W |
| 12 | Sadrak ...... | 39 32N | 44 40E |
| 23 | Sadulapoor.. | 32 23N | 73 52E |
| 20 | Sadur....... | 36 3N | 14 19E |
| 11 | Safa ........ | 37 39N | 40 53E |
| 21 | Safee....... | 23 25N | 9 8W |
| 3 | Saffron Walden ....... | 52 . 2N | 0 17E |
| 11 | Saffodina.... | 36 50N | 27 2E |
| 18 | Saga......... | 46 19N | 13 29E |
| 26 | Sagana...... | 44 0N | 83 55W |
| 8 | Sagard..... | 54 32N | 13 19E |

| MAP | NAME. | LAT. | LONG. |
|---|---|---|---|
| 2, 9 | Sagau .... | 51 38N | 15 22E |
| 17 | Sage........ | 52 56N | 8 51E |
| 11 | Saggel Doutan........ | 36 40N | 36 17E |
| 22 | Saghalian-Oula...... | 50 2N | 127 0E |
| 22 | Saghalien, Isle ...... | 50 0N | 143 0E |
| 27 | Saginaw .... | 43 30N | 84 1W |
| 15 | Sagres ...... | 37 3N | 8 54W |
| 27 | Saguenay, R. | 48 17N | 70 40W |
| 15 | Sahagun .... | 42 17N | 4 54W |
| 21 | Sahel ....... | 25 0N | 14 0W |
| 23 | Saheewal ... | 31 44N | 72 11E |
| 23 | Sahgurh .... | 24 25N | 79 5E |
| 10 | Sahorika .... | 42 13N | 21 0E |
| 23 | Sahtee ...... | 24 14N | 73 5E |
| 22 | Sahuit ...... | 15 16N | 51 0E |
| 6 | Saignes ..... | 45 19N | 2 30E |
| 14 | Saillon...... | 46 11N | 7 9E |
| 4 | S.Abb's Head | 55 55N | 2 17W |
| 14 | S. Aboudio.. | 46 5N | 8 49E |
| 28 | S. Acaray... | 1 10N | 57 10W |
| 6 | S. Afrique... | 43 59N | 2 58E |
| 20 | S. Agata .... | 38 3N | 14 57E |
| 28 | S. Agostinha | 1 59N | 68 0W |
| 18 | S. Agtha..... | 45 59N | 24 36E |
| 6 | S. Aignan ... | 47 18N | 1 23E |
| 6 | S. Alban..... | 44 46N | 3 29E |
| 26, 27 | S. Albans (Vermont) | 44 59N | 73 5W |
| 19 | S. Alberto... | 44 34N | 12 10E |
| 20 | S. Alessio ... | 37 50N | 15 22E |
| 28 | S. Alonzo ... | 28 40S | 56 20W |
| 19 | S. Alumera . | 43 6N | 10 49E |
| 7 | S. Amand ... | 50 32N | 4 34E |
| 6 | S. Amand ... | 46 45N | 2 34E |
| 7 | S. Amants .. | 51 3N | 4 12E |
| 28 | S. Amaro.... | 10 42S | 37 9W |
| 6 | S. Amond ... | 45 37N | 3 11E |
| 6 | S. Amour ... | 46 27N | 5 21E |
| 15 | S. Ana ...... | 37 36N | 7 22W |
| 28 | S. Ana ...... | 12 28S | 72 58W |
| 28 | S. Ana ...... | 14 59S | 67 0W |
| 28 | S. Ana ...... | 16 15S | 60 25W |
| 28 | S. Ana ...... | 28 5S | 53 20W |
| 15 | S. André .... | 38 5N | 8 40W |
| 13 | S. Andrea, Port ...... | 38 19N | 20 47E |
| 19 | S. Andrea... | 42 22N | 9 29E |
| 20 | S. Andrea, Cape...... | 37 46N | 15 19E |
| 11 | S. Andreas, Cape...... | 35 37N | 34 36E |
| 4 | S. Andrew's. | 56 21N | 2 50W |
| 26, 27 | S. Andrew's Bay .. | 30 15N | 85 55W |
| 27 | S. Andrew's Sound .... | 31 0N | 81 20W |
| 7 | S. Andries .. | 51 12N | 3 9E |
| 19 | S. Angelo ... | 43 38N | 12 25E |
| 28 | S. Angelo ... | 28 3S | 54 30W |
| 13 | S. Angelo, Cape...... | 36 26N | 23 13E |
| 27 | S. Ann or Red L..... | 49 45N | 88 45W |
| 10 | S. Anna..... | 40 7N | 24 25E |
| 28 | S. Anna .... | 12 59S | 44 40W |
| 28 | S. Anna .... | 18 23S | 40 0W |
| 8 | S. Anna .... | 53 16N | 5 39E |
| 28 | S. Anna .... | 1 30N | 68 0W |
| 28 | S. Anna .... | 19 6S | 48 45W |
| 28 | S. Anna .... | 28 10S | 48 25W |
| 28 | S. Anna .... | 14 20S | 50 25W |
| 28 | S. Anna, I... | 11 30S | 52 0W |
| 28 | S. Anna, I... | 2 20S | 43 40W |
| 27 | S. Anne .... | 46 35N | 72 7W |
| 26 | S. Anne's (Jamaica) . | 18 30N | 77 55W |
| 10 | S. Anthony, Port ...... | 39 49N | 25 18E |
| 7 | S. Antoine .. | 50 50N | 3 18E |
| 14 | S. Antoni ... | 40 58N | 9 47E |
| 15 | S. Anto. da Quartiera | 37 9N | 8 5W |
| 26 | S. Antonio .. | 15 10N | 92 30W |
| 21 | S. Antonio.. | 17 15N | 25 15W |
| 18 | S. Antonio .. | 44 39N | 14 59E |
| 15 | S. Antonio .. | 38 58N | 1 24E |
| 26 | S. Antonio .. | 29 30N | 08 30W |
| 26 | S. Antonio .. | 36 10N | 121 0W |
| 28 | S. Antonio .. | 21 40S | 41 22W |
| 28 | S. Antonio .. | 29 30S | 50 45W |
| 28 | S. Antonio.. | 2 0S | 46 10W |
| 28 | S. Antonio .. | 17 20N | 25 0W |
| 28 | S. Antonio .. | 8 33S | 62 50W |
| 28 | S. Antonio .. | 7 50N | 77 0W |
| 28 | S. Antonio, Cape...... | 36 30S | 56 30W |
| 28 | S. Antonio, Port ...... | 41 0S | 64 30W |
| 20 | S. Antonio Tower .... | 38 35N | 16 37E |
| 7 | S Antonius .. | 51 17N | 4 38E |
| 6 | S. Aubin .... | 45 10N | 0 30W |
| 14 | S. Aubin .... | 46 53N | 6 59E |
| 6 | S. Aubin (Isle Dieu) .... | 46 42N | 2 21W |
| 15 | S. Augustin.. | 43 33N | 6 38W |
| 15 | S. Augustin.. | 39 58N | 4 8E |
| 26, 27 | S. Augustine ... | 29 45N | 81 30W |
| 6 | S. Aulaye .... | 45 14N | 0 12E |
| 3 | S. Austle.... | 50 20N | 4 49W |
| 28 | S. Balthasar | 3 29N | 68 14W |

| MAP | NAME. | LAT. | LONG. |
|---|---|---|---|
| 28 | S. Barbara .. | 1 30N | 61 20W |
| 15 | S. Barbara .. | 37 43N | 7 2W |
| 28 | S. Barbara .. | 3 30S | 74 2W |
| 28 | S. Barbara .. | 4 0N | 07 55W |
| 28 | S. Barbara .. | 20 0S | 43 24W |
| 28 | S. Barbara .. | 2 59N | 60 30W |
| 14 | S.Barthelemi | 46 3N | 7 28E |
| 26 | S. Bartholomew ...... | 17 54N | 62 57W |
| 17 | S. Bartholomew...... | 47 28N | 12 54E |
| 14 | S. Bartolomeo ...... | 46 14N | 8 50E |
| 20 | S. Bartolomeo ...... | 37 30N | 13 2E |
| 26 | S. Bartolomo | 36 50N | 111 30W |
| 26 | S. Benedicto | 19 5N | 109 55W |
| 26 | S. Benito.... | 28 30N | 115 35W |
| 0 | S. Benoist .. | 46 27N | 1 22E |
| 28 | S. Bento .... | 4 6S | 45 5W |
| 28 | S. Bento .... | 6 30S | 44 59W |
| 7 | S. Bernard .. | 51 7N | 4 21E |
| 14 | S. Bernard, Grt (Mount and Hospital) ....... | 45 58N | 7 20E |
| 14 | S. Bernardin | 46 27N | 9 10E |
| 26 | S. Bernardino ...... | 31 05N | 108 0W |
| 28 | S. Bernardo. | 4 38S | 37 58W |
| 6 | S. Bionnet .. | 45 26N | 4 3E |
| 14 | S. Blaise .... | 47 3N | 6 59E |
| 28 | S Borborema | 7 20S | 39 30W |
| 28 | S. Borja..... | 4 19S | 77 1W |
| 28 | S. Borja .... | 13 15S | 60 29W |
| 14 | S. Branchier | 46 4N | 7 6E |
| 15 | S. Braz ..... | 38 28N | 7 56W |
| 6 | S. Brieux... | 48 31N | 2 41W |
| 6 | S. Calais.... | 47 58N | 9 48E |
| 28 | S. Capibara . | 2 20N | 62 5W |
| 28 | S. Carazon.. | 19 50S | 58 59W |
| 28 | S. Carlos.... | 1 59N | 67 55W |
| 20 | S. Carolina.. | 34 0N | 31 0W |
| 19 | S. Casriano . | 44 3N | 11 46W |
| 22 | S. Catalina.. | 17 40N | 120 20E |
| 15 | S. Catherina | 42 4N | 8 27W |
| 28 | S. Catherina | 27 15S | 47 0W |
| 7 | S. Catherine | 51 6N | 2 46E |
| 28 | S. Cayrir.s .. | 7 55S | 39 0W |
| 7 | S. Cecile.... | 49 44N | 5 15E |
| 14 | S. Cergue ... | 46 27N | 6 9E |
| 27 | S. Charles .. | 38 45N | 90 27W |
| 6 | S. Charmas.. | 43 34N | 5 9E |
| 6 | S. Chinian .. | 43 26N | 3 0E |
| 15 | S. Christo ... | 38 58N | 0 37W |
| 6 | S. Cir....... | 46 28N | 1 20W |
| 15 | S. Clara .... | 37 31N | 8 24W |
| 6 | S. Claude ... | 46 25N | 5 41E |
| 15 | S. Clemente. | 39 27N | 2 20W |
| 19 | S. Croce .... | 46 5N | 12 26E |
| 20 | S. Croce .... | 36 52N | 14 32E |
| 20 | S. Croce, Cape ..... | 37 13N | 15 15E |
| 19 | S. Croce di Mercore .. | 41 23N | 14 41E |
| 15 | S. Cruz .... | 32 42N | 3 29W |
| 15 | S.Cruz ..... | 42 33N | 3 50W |
| 28 | S. Cruz..... | 17 48S | 48 59W |
| 15 | S. Cruz ..... | 40 2N | 1 1W |
| 28 | S. Cruz de la Sierra .... | 17 58S | 62 25W |
| 22 | S. Cruz..... | 15 54N | 119 42E |
| 4 | S. Cyrus.... | 56 48N | 2 31W |
| 19 | S. Dalmazio. | 44 25N | 10 50E |
| 19 | S. Damiano . | 43 59N | 12 9E |
| 19 | S. Daniele .. | 46 9N | 12 55E |
| 3 | S. David's .. | 51 53N | 5 17W |
| 7 | S. Denis. ... | 49 57N | 4 57W |
| 21 | S. Denis .... | 20 45S | 55 32E |
| 6 | S. Denis (Seine) ... | 48 55N | 2 21E |
| 7 | S. Denys ... | 51 3N | 2 40E |
| 6 | S. Die ...... | 48 16N | 7 11E |
| 26 | S. Diego .... | 33 0N | 11 17W |
| 26 | S. Diego .... | 33 0N | 105 30W |
| 10 | S. Dimitri... | 39 36N | 20 56E |
| 15 | S. Domingo. | 41 51N | 4 42W |
| 26 | S. Domingo. | 31 5N | 115 30W |
| 15 | S. Domingo. | 39 34N | 8 9W |
| 28 | S. Domingo . | 3 23S | 41 43W |
| 28 | S. Domingo . | 14 47S | 45 2W |
| 19 | S. Dona .... | 45 38N | 12 35E |
| 3 | S. Donats... | 54 24N | 3 30E |
| 19 | S. Donato... | 45 27N | 9 15E |
| 19 | S. Donino. .. | 44 52N | 10 7E |
| 28 | S. Eleana ... | 2 6S | 81 0E |
| 20 | S. Elia...... | 41 39N | 14 52W |
| 26 | S. Elias, Mount..... | 60 20N | 140 0W |
| 20 | S. Elisabetta. | 37 24N | 13 35E |
| 7 | S. Eloy ..... | 50 50N | 2 10E |
| 6 | S. Enimie ... | 44 22N | 3 30E |
| 6 | S. Esprit le Pont...... | 44 16N | 4 42W |
| 15 | S. Eufemia .. | 38 26N | 4 54E |
| 26 | S. Eustatius, Isle ....... | 17 10N | 63 0W |
| 26 | S. Fando..... | 37 30N | 111 0W |
| 26 | S Fé......... | 36 20N | 105 10W |
| 15 | S. Felice el Chico...... | 40 46N | 6 27W |
| 15 | S. Felipe.... | 38 53N | 0 30W |
| 28 | S. Felipe .... | 10 30N | 69 2W |
| 28 | S. Felipe.... | 0 30N | 78 10W |
| 28 | S Feliz ..... | 12 33S | 48 23W |
| 28 | S Feliz..... | 7 10S | 45 28W |
| 4 | S. Fergus.... | 57 33N | 1 52W |
| 15 | S. Fernando. | 36 25N | 6 15W |

| MAP | NAME. | LAT. | LONG. |
|---|---|---|---|
| 28 | S. Fernando | 7 58N | 67 50W |
| 28 | S. Fernando | 4 0N | 68 20W |
| 28 | S. Fernando | 15 24S | 59 3W |
| 4 | S. Fillan .... | 56 25N | 4 6W |
| 19 | S. Fiorenza.. | 42 42N | 9 16E |
| 6 | S. Flour .... | 45 3N | 3 13E |
| 26 | S. Francisco. | 37 59N | 121 59W |
| 28 | S. Francisco. | 23 40S | 54 30W |
| 28 | S Francisco. | 26 20S | 48 20W |
| 28 | S. Franco .... | 6 59N | 68 15W |
| 14 | S. Gallen.... | 47 27N | 9 22E |
| 14 | S. Gallo..... | 46 37N | 8 50E |
| 6 | S. Gaudens.. | 43 9N | 0 48E |
| 6 | S. Gaultier .. | 46 3N | 1 27E |
| 27 | S. Genevieve | 38 0N | 90 12W |
| 18 | S. George ... | 46 40N | 17 24E |
| 13 | S. George ... | 37 20N | 22 28E |
| 13 | S. George.... | 38 56N | 24 30E |
| 15 | S. Geraldo .. | 37 56N | 8 44W |
| 7 | S Gerard ... | 50 22N | 4 44E |
| 6 | S. Germain.. | 45 39N | 1 30E |
| 0 | S. Germain.. | 48 53N | 0 31W |
| 20 | S Germano | 41 32N | 13 49E |
| 3 | S. Germans | 50 23N | 4 19W |
| 6 | S. Gervais .. | 43 40N | 3 6E |
| 7 | S. Chislain.. | 50 27N | 4 3E |
| 7 | S. Chislain .. | 50 27N | 3 46E |
| 19 | S. Giacomo.. | 45 10N | 10 22E |
| 19 | S. Giacomo.. | 46 9N | 10 0E |
| 14 | S Giacomo.. | 46 40N | 8 51E |
| 28 | S. Gil ...... | 6 37N | 73 27W |
| 6 | S. Gilles..... | 43 39N | 4 29E |
| 6 | S. Gilles..... | 46 42N | 1 54W |
| 14 | S. Gingolph | 46 25N | 6 47E |
| 20 | S. Giorgio... | 40 28N | 17 21E |
| 19 | S. Ciovani .. | 45 3N | 9 28E |
| 19 | S. Giovanna | 44 40N | 11 12E |
| 19 | S. Giovanne | 43 35N | 11 30E |
| 20 | S. Giovanni di Sallaro . | 39 44N | 9 41E |
| 6 | S. Girons ... | 43 43N | 1 10E |
| 19 | S. Giubiho .. | 41 58N | 10 29E |
| 19 | S. Giutrano | 44 52N | 8 49E |
| 17 | S. Goar ..... | 50 9N | 7 40E |
| 7 | S Gomar ... | 51 8N | 4 48E |
| 16 | S. Gotha ..... | 51 18N | 10 35E |
| 18 | S. Gotbard .. | 46 57N | 16 20E |
| 17 | S. Conta .... | 50 10N | 7 40E |
| 20 | S Gudiano.. | 41 40N | 14 59E |
| 19 | S. Guisto.... | 43 15N | 13 37E |
| 5 | S. Gullion .. | 54 8N | 6 23W |
| 3 | S. Harmons | 52 21N | 3 26W |
| 27 | S. Helena .. | 30 33N | 90 45W |
| 21 | S. Helena Isle ...... | 16 5S | 5 50W |
| 3 | S. Helen's .. | 53 27N | 2 44W |
| 6 | S. Helier.... | 49 16N | 2 5W |
| 8 | S. Ilercnberg | 51 54N | 6 14E |
| 6 | S. Hilliare .. | 48 39N | 0 58W |
| 7 | S. Hubert .. | 50 1N | 5 21E |
| 8 | S. Huibert .. | 51 40N | 5 48E |
| 6 | S. Hypolite.. | 47 20N | 6 50E |
| 28 | S. Ignacio.... | 7 55S | 42 29W |
| 28 | S. Ignacio... | 14 15S | 65 17W |
| 15 | S. Ildefonso . | 40 56N | 4 1W |
| 14 | S. Imier .... | 47 9N | 6 59E |
| 26 | S. Ines...... | 29 45N | 113 35W |
| 28 | S. Isabel .... | 0 25S | 64 59W |
| 28 | S. Isabel .... | 2 40N | 60 40W |
| 3 | S. Ive's (Cornwall) ... | 50 14N | 5 22W |
| 3 | S.Ive's (Huntingdonshire) .... | 52 20N | 0 3W |
| 28 | S. J. do Principe....... | 6 28S | 39 0W |
| 8 | S. Jacob .... | 53 16N | 5 36E |
| 14 | S. Jacob .... | 47 31N | 7 38E |
| 21 | S. Jago ...... | 15 8N | 23 33W |
| 27 | S. Jean...... | 47 12N | 70 40W |
| 6 | S. Jean...... | 45 2N | 5 6E |
| 6 | S. Jean...... | 48 5N | 0 22W |
| 6 | S. Jean...... | 46 49N | 2 3W |
| 11 | S. Jean...... | 36 17N | 26 45E |
| 6 | S. Jean d'Angely .. | 46 0N | 0 30W |
| 6 | S. Jean de Losne..... | 47 7N | 5 19E |
| 6 | S. Jean de Luz....... | 43 28N | 1 34W |
| 7 | S. Jean, Fort | 51 14N | 4 4E |
| 6 | S. Jean...... | 43 9N | 1 16W |
| 28 | S. Joao...... | 21 15S | 44 40W |
| 28 | S. Joao...... | 5 45S | 49 30W |
| 28 | S. Joao...... | 3 17N | 61 36W |
| 28 | S. Joao da Praia ..... | 21 42S | 41 0W |
| 18 | S. Johann .. | 47 20N | 13 11E |
| 14 | S. John .... | 47 8N | 8 48E |
| 13 | S. John .... | 37 19N | 22 41E |
| 26 | S. John's .... | 47 30N | 50 25W |
| 27 | S. John's.... | 45 5N | 66 15W |
| 5 | S. John's Town ..... | 51 56N | 7 29W |
| 8 | S. Jonsland . | 51 39N | 4 3E |
| 7 | S. Joos...... | 50 52N | 2 22E |
| 28 | S. Jorge dos Ilheos..... | 14 46S | 38 48W |
| 7 | S. Joriswinge | 50 58N | 4 53E |
| 28 | S. Jose....... | 27 30S | 48 30W |
| 23 | S. José...... | 23 30N | 109 50W |
| 28 | S. José...... | 6 0N | 63 41W |
| 28 | S. José...... | 18 0S | 37 26W |
| 28 | S. José...... | 14 0S | 66 0W |
| 28 | S. Josè...... | 13 2S | 68 2W |
| 28 | S. José...... | 15 59S | 60 15W |
| 28 | S. José...... | 18 35S | 59 35W |
| 7 | S. Joseph ... | 50 56N | 2 51E |

| MAP | NAME. | LAT. | LONG. |
|---|---|---|---|
| 21 | S. Joseph .. | 13 0N | 11 17W |
| 14 | S. Joseph .. | 46 58N | 7 59E |
| 28 | S. Jozé...... | 8 0S | 45 0W |
| 28 | S. Jozé de Tocantins. | 13 37S | 48 17W |
| 15 | S. Juan ..... | 37 40N | 8 41W |
| 15 | S. Juan ..... | 37 4N | 5 14W |
| 26 | S. Juan ..... | 26 17N | 106 17W |
| 28 | S. Juan ..... | 9 25N | 63 0W |
| 28 | S. Juan ..... | 3 43N | 73 59W |
| 28 | S. Juan .... | 10 59N | 73 0W |
| 28 | S. Juan .... | 17 0S | 59 30W |
| 28 | S. Juan .... | 1 30S | 76 15W |
| 20 | S. Julian .... | 25 7N | 14 26E |
| 6 | S. Julien.... | 44 4N | 1 9W |
| 14 | S. Julien.... | 46 8N | 6 5E |
| 6 | S. Junien .. | 45 56N | 0 57E |
| 28 | S. Juraguaca | 2 30N | 64 55W |
| 20 | S. Justa .... | 41 37N | 15 25E |
| 18 | S. Jvany .... | 46 54N | 24 1E |
| 7 | S. Lambert Herck .... | 50 55N | 5 19E |
| 8 | S. Laren.... | 53 5N | 6 38E |
| 7 | S. Laurens.. | 51 14N | 3 31E |
| 27 | S. Lawrence | 45 0N | 75 28W |
| 26 | S. Lawrence, Gulf of ... | 48 30N | 61 0W |
| 26 | S. Lawrence, R. ........ | 49 30N | 64 30W |
| 7 | S. M. Lennick ...... | 50 49N | 4 8E |
| 19 | S. Leo ...... | 43 55N | 12 18E |
| 14 | S Leonard.. | 46 16N | 7 27E |
| 5 | S. Leonard.. | 54 8N | 5 56W |
| 6 | S. Leonard.. | 45 51N | 1 30E |
| 15 | S. Leonardo | 41 48N | 2 59W |
| 10 | S. Leonhard | 46 59N | 14 50E |
| 3 | S. Levan.... | 50 3N | 5 42W |
| 6 | S. Livarde .. | 44 24N | 0 39E |
| 7 | S. Livenshantem .. | 50 57N | 3 52E |
| 6 | S. Lô........ | 49 7N | 1 7W |
| 20 | S. Lorenzo .. | 41 47N | 15 23E |
| 28 | S. Lorenzo.. | 22 59S | 43 0W |
| 18 | S. Lorinez .. | 46 35N | 18 40E |
| 27 | S. Louis .... | 38 40N | 90 12E |
| 27 | S. Louis .... | 45 30N | 73 45W |
| 28 | S. Lourenço | 8 20S | 49 30W |
| 28 | S. Lourenzo | 1 47S | 57 6W |
| 15 | S. Lucar .... | 36 45N | 6 21W |
| 20 | S. Lucida .. | 39 24N | 16 22E |
| 26 | S. Lucie .... | 14 0N | 61 0W |
| 15 | S. Luis...... | 39 50N | 1 22E |
| 26 | S. Luis Obispo ... | 35 32N | 120 10W |
| 26 | S. Luis Potosi .... | 22 4N | 101 40W |
| 20 | S. Lussurgiu | 40 11N | 8 44E |
| 28 | S. Luzia .... | 16 18S | 48 10W |
| 28 | S. Luzia .... | 11 3S | 37 25W |
| 20 | S. Magno.... | 40 2N | 16 22E |
| 28 | S. Marcelino | 1 0N | 68 20W |
| 6 | S. Marcellin | 45 9N | 5 21E |
| 19 | S. Marcello.. | 44 6N | 10 45E |
| 10 | S. Marco.... | 46 11N | 8 19E |
| 20 | S. Marco .... | 38 2N | 14 42E |
| 20 | S. Marco in Lamis .... | 41 46N | 15 51E |
| 28 | S. Marcos ... | 17 30S | 47 54W |
| 7 | S. Mard..... | 40 33N | 5 33E |
| 26 | S Margarita | 24 28N | 111 20W |
| 15 | S. Maria .... | 40 7N | 3 55W |
| 10 | S. Maria .... | 42 59N | 0 20E |
| 14 | S. Maria .... | 46 35N | 8 48E |
| 19 | S. Maria .... | 41 18N | 0 22E |
| 28 | S. Maria .... | 0 32N | 74 29W |
| 28 | S. Maria .... | 1 40N | 60 59W |
| 28 | S. Maria .... | 13 25S | 40 0W |
| 28 | S. Maria .... | 16 45S | 50 17W |
| 28 | S. Maria .... | 14 0S | 45 48W |
| 26 | S. Maria del Oro ....... | 21 58N | 104 10W |
| 13 | S. Marina ... | 37 35N | 24 19E |
| 14 | S Mariz .... | 40 32N | 9 53E |
| 28 | S. Marta .... | 11 17N | 74 11W |
| 8 | S. Marten... | 52 47N | 4 41E |
| 28 | S. Martha .. | 18 0S | 51 30W |
| 15 | S. Martin.... | 40 12N | 6 30W |
| 18 | S. Martin ... | 45 33N | 21 7E |
| 14 | S. Martin ... | 46 28N | 7 27E |
| 7 | S. Martin ... | 50 17N | 6 1E |
| 14 | S. Martin ... | 46 40N | 9 11E |
| 19 | S. Martin ... | 44 4N | 7 19E |
| 15 | S. Martinho | 37 41N | 8 21W |
| 6 | S. Martory .. | 43 9N | 0 55E |
| 18 | S. Martin ... | 48 59N | 18 55E |
| 27 | S. Mary .... | 30 42N | 80 4W |
| 26 | S. Mary's ... | 30 56N | 82 0W |
| 3 | S Mary's Sutton .... | 52 47N | 0 9E |
| 28 | S. Matheus.. | 18 55N | 40 0W |
| 11 | S. Matheo .. | 30 11N | 81 30W |
| 17 | S. Matheo .. | 40 31N | 0 12E |
| 28 | S. Mathews . | 21 27S | 47 20W |
| 22 | S. Mattia.... | 30 30N | 19 53E |
| 15 | S. Matrona.. | 39 57N | 4 23E |
| 20 | S. Maura ... | 37 50N | 14 10E |
| 13 | S. Maura ... | 38 50N | 20 41E |
| 6 | S. Maure.... | 49 8N | 0 40E |
| 18, 19 | S. Maurice | 47 37N | 6 43E |
| 27 | S. Maurice .. | 47 0N | 73 0W |
| 20 | S. Mauro .... | 37 53N | 14 11E |
| 20 | S. Mauro.... | 40 8N | 18 2E |
| 20 | S. Mauro .... | 40 15N | 15 0E |
| 19 | S. Maxime .. | 45 44N | 6 32E |
| 15 | S.M.de Nieva | 41 6N | 4 20W |
| 15 | S. M. de Pusa | 39 45N | 4 16W |

| MAP | NAME. | LAT. | LONG. |
|---|---|---|---|
| 13 | S. Meri ..... | 38 2N | 21 44E |
| 13 | S MeriMount | 37 59N | 21 33E |
| 20 | S. Merino ... | 41 55N | 10 5E |
| 18 | S. Michael .. | 47 6N | 13 40E |
| 26 | S. Michael .. | 53 0N | 55 30W |
| 8 | S. Michiel-gestel .... | 51 38N | 5 22E |
| 19 | S. Michel ... | 45 11N | 6 31E |
| 26 | S. Michel ... | 40 30N | 70 30W |
| 18 | S. Michele .. | 46 11N | 11 10E |
| 8 | S. Michel's .. | 51 10N | 4 13E |
| 28 | S. Migl. de Iparana .. | 0 0 | 68 0E |
| 15 | S. Miguel ... | 42 26N | 5 39W |
| 15 | S. Miguel ... | 39 5N | 1 29E |
| 28 | S. Miguel ... | 1 33S | 75 16W |
| 26 | S. Miguel I. | 34 10N | 120 0W |
| 18 | S. Miklos ... | 49 3N | 19 31E |
| 20 | S. Maria di Leuca .... | 39 51N | 18 21E |
| 14 | S. Moriz .... | 46 32N | 9 53E |
| 5 | S. Mullios .. | 52 28N | 6 55W |
| 12 | S. Naur .... | 43 40N | 44 58E |
| 28 | S. Nauta.... | 4 30S | 74 0W |
| 14 | S. Nazaro... | 46 6N | 8 50E |
| 3 | S. Neot's.... | 52 14N | 0 16W |
| 7 | S. Nicholas.. | 51 9N | 4 8E |
| 13 | S. Nicholas.. | 37 55N | 23 20E |
| 21 | S. Nicholas,I. | 16 35N | 24 0W |
| 14 | S. Niclaus .. | 47 8N | 7 37E |
| 18 | S. Niculai.... | 48 15N | 14 55E |
| 20 | S. Nicolo.... | 36 8N | 14 36E |
| 13 | S. NicoloTown and Bay .. | 36 12N | 23 5E |
| 13 | S. Nicolo.... | 37 34N | 25 12E |
| 20 | S. Nicolo Tower .... | 38 48N | 16 6E |
| 17 | S. Niklas.... | 48 5N | 11 6E |
| 12 | S. Nikolia ... | 38 39N | 48 49E |
| 4 | S. Ninians... | 56 4N | 4 1W |
| 4 | S. Ninian's.. | 60 7N | 1 23W |
| 28 | S. Nutrias... | 7 40N | 67 30E |
| 8 | S. Oedenrode | 51 35N | 5 29E |
| 15 | S. Olaja ..... | 42 40N | 5 0W |
| 15 | S. Ollalla.... | 37 50N | 6 5W |
| 6 | S. Omer .... | 50 46N | 2 25E |
| 19 | S. Omero.... | 42 50N | 13 50E |
| 18 | S. Oswald ... | 46 35N | 15 31E |
| 6 | S. Ouen .... | 49 28N | 1 9W |
| 28 | S. Pablo .... | 13 1S | 66 58W |
| 15 | S. Pablo .... | 37 30N | 1 9W |
| 28 | S. Pablo .... | 16 1S | 62 15W |
| 15 | S. Paio...... | 40 45N | 8 39W |
| 6 | S. Palais .... | 47 19N | 3 14W |
| 6 | S. Palais .... | 43 22N | 1 1W |
| 20 | S. Paulo .... | 41 51N | 12 27E |
| 10 | S. Parasker . | 39 59N | 23 36E |
| 26 | S. Pasqual .. | 34 33N | 105 30W |
| 6 | S. Paul (E. Pyrenées). | 42 50N | 2 36E |
| 6 | S. Paul ..... | 44 22N | 4 50E |
| 6 | S. Paul ..... | 44 17N | 1 8W |
| 28 | S. Paul ..... | 3 42N | 51 0W |
| 26 | S. Paul ..... | 57 35N | 152 4W |
| 21 | S. Paul de Loando.... | 8 45S | 13 5E |
| 28 | S. Paulo .... | 23 30S | 46 20W |
| 7 | S. Paulus ... | 51 12N | 4 8E |
| 26 | S. Pedro .... | 40 15N | 113 15W |
| 15 | S. Pedro .... | 41 52N | 2 11W |
| 15 | S. Pedro(Santander).... | 43 5N | 2 42W |
| 15 | S. Pedro .... | 36 54N | 2 1W |
| 15 | S. Pedro .... | 37 19N | 8 7W |
| 28 | S. Pedro .... | 6 55N | 62 58W |
| 28 | S. Pedro (Guinna) .. | 0 6 | 67 0W |
| 28 | S Pedro .... | 14 0S | 64 50W |
| 26 | S. Pedro .... | 32 59N | 114 55W |
| 28 | S. Pedro de Alcantara . | 6 59S | 49 1W |
| 28 | S. Pedro del Rey ...... | 16 15S | 15 16W |
| 18 | S. Peter .... | 47 52N | 17 10E |
| 18 | S. Peter .... | 44 24N | 15 57E |
| 14 | S. Peter..... | 46 34N | 0 8E |
| 27 | St. Peter, L.. | 46 15N | 72 30W |
| 7 | S. Peters.... | 51 8N | 2 52E |
| 5 | S. Peters.... | 53 21N | 7 56W |
| 14 | S. Peter's Isle | 47 4N | 7 8E |
| 27 | S Peter's R.. | 44 55N | 95 30W |
| 12 | ‡S. Petersburg ...... | 59 40N | 31 0E |
| 2, 12 | S. Petersburg .. | 59 40N | 31 0E |
| 13 | S. Petra..... | 37 23N | 22 39E |
| 7 | S. Philip, Fort | 51 15N | 4 18E |
| 21 | S. Philip de Benguela.. | 12 30S | 13 16E |
| 8 | S. Philip's L. | 51 38N | 4 8E |
| 0 | S. Piero .... | 43 55N | 11 19E |
| 7 | S. Pierre.... | 50 41N | 2 58E |
| 28 | S. Pierre.... | 3 21N | 52 0W |
| 6 | S. Pierre.... | 46 0N | 1 18W |
| 6 | S. Pierre.... | 47 50N | 1 40E |
| 6 | S. Pierre, (Guernsey) | 49 29N | 2 32W |
| 19 | S Pierre.... | 45 32N | 6 11E |
| 14 | S. Pierre.... | 45 57N | 7 12E |
| 14 | S. Pierre.... | 46 11N | 7 13E |
| 8 | S. Pierre.... | 52 52N | 6 39E |
| 6 | S. Pierre le Moutier... | 40 48N | 3 8E |
| 10 | S. Pietro.... | 44 14N | 9 6E |
| 10 | S. Pietro.... | 45 36N | 11 59E |
| 19 | S. Pietro .... | 42 7N | 13 3E |
| 6 | S. Pol ...... | 50 23N | 2 23E |
| 18 | S. Porten.... | 48 11N | 15 36E |

| MAP | NAME. | LAT. | LONG. |
|---|---|---|---|
| 6 | S. Pons...... | 43 32N | 2 50E |
| 6 | S. Porquier.. | 43 56N | 1 18E |
| 6 | S. Pourcain . | 46 20N | 3 20E |
| 10 | S. Quaranta.. | 39 54N | 20 3E |
| 6 | S. Quentin... | 49 52N | 3 18E |
| 28 | S. Rafael.... | 8 20N | 63 40W |
| 6 | S Rambert.. | 45 28N | 4 17E |
| 28 | S. Registo .. | 15 30S | 58 58W |
| 19 | S. Remo .... | 43 50N | 7 55E |
| 7 | S. Remy .... | 50 2N | 4 18E |
| 28 | S. Rita...... | 3 40S | 67 65W |
| 28 | S. Rita ...... | 4 12S | 43 59W |
| 28 | S. Rita ...... | 12 14S | 44 28W |
| 28 | S. Rita...... | 15 24S | 47 10W |
| 28 | S. Romano .. | 1 59S | 72 41W |
| 28 | S. Romano... | 8 29S | 43 0W |
| 6 | S. Rome .... | 44 2N | 2 54E |
| 10 | S. Romeli... | 35 14N | 23 55E |
| 15 | S. Roque .... | 43 9N | 3 36W |
| 15 | S. Roque.... | 36 12N | 5 20W |
| 28 | S. Roque, C. | 5 34S | 35 15W |
| 28 | S. Rosa ...... | 3 55N | 62 30W |
| 28 | S. Rosa...... | 13 31S | 43 27W |
| 28 | S. Rosa...... | 14 14S | 46 40W |
| 28 | S. Rosa ...... | 17 1S | 63 25W |
| 28 | S. Rosa...... | 7 40S | 46 10W |
| 28 | S. Rosa...... | 14 28S | 70 57W |
| 28 | S. Rosa...... | 2 20S | 80 2W |
| 28 | S. Rosalia... | 5 29N | 71 50W |
| 6 | S. Roni Isles. | 48 47N | 2 58W |
| 21 | S. Salvador.. | 6 5S | 13 20E |
| 26 | S. Salvador.. | 20 29N | 78 0W |
| 28 | S. Salvador.. | 21 57S | 41 23W |
| 26 | S. Salvador, or Cat Isle. | 24 29N | 75 30W |
| 26 | S. Samuel ... | 36 15N | 112 3W |
| 6 | S. Sauge .... | 47 6N | 3 32E |
| 14 | S. Savier.... | 64 37N | 9 10E |
| 15 | S. Sebastian.. | 43 16N | 1 59W |
| 2, 15 | S. Sebastian (Biscay) ..... | 43 15N | 1 40W |
| 28 | S. Sebastian.. | 10 0N | 67 20W |
| 6 | S. Sernin.... | 43 51N | 2 39E |
| 6 | S. Sever..... | 43 50N | 0 35W |
| 19 | S. Severa .... | 41 59N | 11 59E |
| 6 | S. Severe.... | 40 28N | 2 8E |
| 7 | S. Severin... | 50 37N | 5 30E |
| 20 | S. Severina.. | 39 13N | 16 54E |
| 20 | S. Severo.... | 41 40N | 15 24E |
| 15 | S. Silvestre.. | 37 26N | 7 16W |
| 11 | S. Simon.... | 36 26N | 36 52E |
| 28 | S. Simon ... | 14 20S | 6 30W |
| 26 | S. Simon... | 60 0N | 144 0W |
| 13 | S. Sindi ..... | 36 34N | 23 4E |
| 13 | S. Sosti...... | 38 35N | 20 32E |
| 20 | S. Stefano ... | 37 39N | 14 22E |
| 19 | S. Stefano... | 44 34N | 9 34E |
| 19 | S. Stefano ... | 42 25N | 11 5E |
| 10 | S. Strati I ... | 39 32N | 25 0E |
| 6 | S. Suzanne .. | 48 11N | 0 23W |
| 6 | S. Symphorien ...... | 45 38N | 4 30E |
| 4 | S. Tarbrax .. | 55 47N | 3 33W |
| 28 | S. Teresa .... | 6 29N | 68 33W |
| 10 | S. Thibault .. | 45 29N | 5 53E |
| 27 | S. Thomas ... | 45 59N | 70 36W |
| 26 | S. Thomas... | 32 0N | 116 0W |
| 21 | S. Thomas I. | 0 25N | 6 33E |
| 28 | S. Tome..... | 28 27S | 56 1W |
| 7 | S. Tron ..... | 50 4N | 5 12E |
| 6 | S. Tropez ... | 43 13S | 6 41E |
| 7 | S. Urban ... | 50 14N | 5 47E |
| 14 | S. Urs ...... | 46 47N | 7 13E |
| 28 | S. Usupama . | 6 0N | 61 55W |
| 6 | S. Valery.... | 49 50N | 0 49E |
| 6 | S. Valler ... | 45 12N | 4 55E |
| 6 | S. Vaulry.... | 46 13N | 1 30E |
| 10 | S. Veneranda | 42 12N | 20 20E |
| 26 | S. Viaute.... | 37 30N | 111 0W |
| 15 | S. Vicente ... | 39 18N | 6 45W |
| 15 | S. Vincent... | 43 20N | 4 11W |
| 29 | S. Vincent... | 35 20N | 150 20E |
| 15 | S. Vincent, C. | 37 1N | 8 57W |
| 17 | S. Vith...... | 50 18N | 6 4E |
| 20 | S. Vito ...... | 38 13N | 12 45E |
| 20 | S. Vito ...... | 39 28N | 9 32E |
| 20 | S. Vito ...... | 41 36N | 15 42E |
| 19 | S. Vito ...... | 45 58N | 12 48E |
| 28 | S. Vito de Cima...... | 6 22S | 41 10W |
| 14 | S. Vittore.... | 40 14N | 9 3E |
| 17 | S. Weudel... | 49 30N | 7 8E |
| 28 | S. Xavier ... | 15 59S | 61 59W |
| 15 | S. Xavier.... | 37 47N | 0 59W |
| 26 | S. Ynes...... | 34 55N | 119 55W |
| 6 | S. Yreix .... | 45 31N | 1 18E |
| 23 | Saheewal.... | 31 44N | 72 11E |
| 1 | Sabrina Land | 65 0S | 130 0E |
| 6 | Saintes...... | 45 52N | 0 40W |
| 5 | Saintfield.... | 54 28N | 5 52W |
| 6 | Saints ...... | 48 4N | 4 53W |
| 23 | Saipoor...... | 24 5N | 82 42E |
| 22 | Sairam ...... | 41 20N | 69 40E |
| 18 | Saj Kall ..... | 47 22N | 16 52E |
| 12 | Sak Jarvi.... | 60 40N | 28 20E |
| 19 | Sala ........ | 44 44N | 10 16E |
| 21 | Salah ....... | 27 4N | 1 45E |
| 26 | Salamanca... | 19 0N | 88 15W |
| 2, 15 | Salamanca. | 41 13N | 5 43W |
| 26 | Salamanca .. | 20 59N | 101 0W |
| 11 | Salamia ..... | 34 52N | 37 21E |
| 20 | Salandrello Tr......... | 40 15N | 16 44E |
| 15 | Saldana ...... | 42 30N | 4 24W |
| 12 | Saldatnka ... | 43 39N | 43 33E |
| 21 | Salee ....... | 34 9N | 6 44W |

| MAP | NAME. | LAT. | LONG. |
|---|---|---|---|
| 3 | Salehurst.... | 51 0N | 0 30E |
| 11 | Saleh Serai.. | 39 55N | 36 7E |
| 11 | Salem ...... | 32 47N | 36 32E |
| 27 | Salem ...... | 37 15N | 88 18W |
| 20 | Salemi ...... | 37 48N | 12 46E |
| 23 | Salemow .... | 23 30N | 78 39E |
| 19 | Salenche .... | 45 57N | 6 36E |
| 2, 20 | Salerno ... | 40 42N | 14 47E |
| 20 | Salerno, G. of | 40 30N | 14 40E |
| 15 | Salero ...... | 38 16N | 1 45W |
| 2, 12 | Salian ... | 39 26N | 48 59E |
| 23 | Salianah .... | 28 32N | 81 10E |
| 19 | Salice ....... | 42 54N | 12 5E |
| 10 | Salickkini ... | 44 32N | 28 20E |
| 15 | Saliencia.... | 43 2N | 6 5W |
| 12 | Salik........ | 51 50N | 48 15E |
| 4 | Salin ....... | 50 43N | 5 47W |
| 20 | Salina ...... | 38 35N | 14 47E |
| 15 | Salinas ...... | 38 53N | 1 24E |
| 20 | Saline ...... | 37 57N | 12 35E |
| 19 | Salinello, R.. | 43 47N | 13 48E |
| 15 | SalinoPuente | 38 39N | 1 3W |
| 6 | Salins........ | 46 57N | 5 53E |
| 12 | Salis ....... | 57 59N | 24 20E |
| 27 | Salisburg.... | 35 42N | 80 28E |
| 3 | Salisbury.... | 51 4N | 1 47W |
| 26 | Salisbury.... | 36 40N | 75 30W |
| 12 | Salkito...... | 41 0N | 44 45E |
| 20 | Sallandra ... | 40 30N | 16 18E |
| 7 | Salm Alt .... | 50 22N | 5 57E |
| 19 | Salo........ | 45 38N | 10 35E |
| 12 | Salo ........ | 60 20N | 23 0E |
| 15 | Sa Loba..... | 43 17N | 7 43W |
| 13 | Salona ...... | 38 33N | 22 23E |
| 2, 10 | Salonika .. | 40 41N | 22 57E |
| 20 | Salpi ........ | 41 22N | 16 2E |
| 10 | Salseni...... | 45 59N | 27 30E |
| 19 | Salso........ | 44 49N | 10 0E |
| 28 | Salta........ | 24 16S | 64 57W |
| 3 | Saltash...... | 50 21N | 4 14W |
| 4 | Saltcoats.... | 55 39N | 4 47W |
| 5 | Saltees...... | 52 5N | 6 35W |
| 15 | Salten ...... | 40 44N | 80 29W |
| 5 | Salterstown.. | 53 52N | 6 17W |
| 3 | Saltfleet..... | 53 25N | 0 11W |
| 26 | Saltillo...... | 26 0N | 101 30W |
| 17 | Saltzburgh .. | 47 47N | 13 0E |
| 19 | Saluzola ..... | 45 6N | 8 9E |
| 19 | Saluzza ...... | 44 36N | 7 33E |
| 15 | Salvaterra... | 39 1N | 8 41W |
| 15 | Salvaterra .. | 39 48N | 6 42W |
| 18 | Salzburg ... | 47 20N | 13 0E |
| 17 | Salzburg .... | 47 50N | 7 45E |
| 16 | Salzgitter ... | 52 1N | 10 23E |
| 17 | Salzingen ... | 50 48N | 10 19E |
| 20 | Salzola...... | 41 4N | 15 46E |
| 2, 9 | Salzwedel.. | 52 53N | 11 14E |
| 14 | Samadeu.. .. | 46 33N | 9 52E |
| 10 | Samail ...... | 43 25N | 20 38E |
| 23 | Samanah.... | 30 10N | 76 10E |
| 26 | Samana ..... | 23 3N | 73 55W |
| 2, 12 | Samara ... | 53 18N | 50 10E |
| 11 | Samara ..... | 34 34N | 43 35E |
| 22 | Samarkand.. | 39 47N | 66 50E |
| 22 | Samarova ... | 60 30N | 69 57E |
| 12 | Samarskie... | 48 19N | 50 30E |
| 21 | Sambo...... | 6 15S | 13 30E |
| 2, 18 | Sambor ... | 49 30N | 23 11E |
| 21 | Sambos .... | 12 35S | 16 45E |
| 26 | Sambrero ... | 18 55N | 63 10W |
| 23 | Sambul ..... | 28 35N | 78 30E |
| 21 | Sami........ | 15 20N | 7 48W |
| 21 | Samina .... | 14 16N | 7 0E |
| 22, 11 | Samisat .. | 37 37N | 37 50E |
| 12 | ‡Samoiedes .. | 66 30N | 53 0E |
| 9 | Samokienz .. | 53 4N | 17 45E |
| 10 | Samokovo .. | 41 47N | 27 51E |
| 10 | Samoni ..... | 35 12N | 26 20E |
| 11 | Samos ...... | 37 45N | 26 34W |
| 13 | Samos ...... | 38 14N | 20 39E |
| 12 | Samosz ...... | 50 40N | 23 30E |
| 10 | Samothraki I. | 40 32N | 25 35E |
| 15 | Sampayo ... | 40 31N | 7 23W |
| 9 | Sampol .... | 53 49N | 17 22E |
| 23 | Sampre ..... | 34 15N | 74 40E |
| 25 | Sam-sab ... | 26 36N | 120 5E |
| 18 | Samsun .... | 47 34N | 21 41E |
| 11 | Samsoun ... | 41 18N | 36 20E |
| 20 | Samughen .. | 39 54N | 8 52E |
| 26 | San Luis Potosi .... | 22 10N | 100 55W |
| 13 | San Mikael . | 37 12N | 24 48E |
| 28 | Sana ........ | 7 0S | 79 33W |
| 22 | Sana........ | 15 25N | 44 16E |
| 6 | Sancerre.... | 47 20N | 2 53E |
| 6 | Sancoin...... | 46 50N | 2 53E |
| 13 | Sandaboy ... | 37 12N | 21 46E |
| 11 | Sandakli.... | 38 35N | 30 24E |
| 29 | Sandalwood | 10 0S | 120 0E |
| 11 | Sandarli .... | 39 0N | 27 1E |
| 14 | Sandbach ... | 46 50N | 9 57E |
| 3 | Sandbach ... | 53 9N | 2 20W |
| 9 | Sandern .... | 51 20N | 7 57E |
| 16 | Sandersfeld . | 53 3N | 8 32E |
| 2 | Sanderwell . | 20 59N | 72 36E |
| 3 | Sandford.... | 52 44N | 1 12W |
| 16 | Sandhutten . | 53 1N | 8 22E |
| 28 | Sandia...... | 14 0S | 69 30W |
| 2 | Samloe .... | 61 55N | 7 0W |
| 12, 18 | Sandomierz ... | 50 46N | 21 42E |

| MAP | NAME. | LAT. | LONG. |
|---|---|---|---|
| 27 | Sandusky .. | 41 15N | 83 29W |
| 1 | Sandwich Is. | 20 0N | 158 0W |
| 7 | Sandweiler . | 49 38N | 5 16E |
| 3 | Sandwich .. | 51 16N | 1 20E |
| 4 | Sandwich ... | 60 5N | 1 18W |
| 4 | Sandwich .. | 59 5N | 3 24W |
| 4 | Sandwick .. | 57 8N | 5 37W |
| 26 | Sandy Bay.. | 14 30N | 83 0W |
| 20 | Sandy Isle, Great ..... | 25 20S | 153 20E |
| 14 | Sanen ...... | 46 31N | 7 16E |
| 23 | Sanga ...... | 30 58N | 78 11E |
| 23 | Sanganeer .. | 25 25N | 74 43E |
| 16 | Sangerhausen ... | 51 32N | 11 29E |
| 11 | Sangor...... | 39 50N | 34 2E |
| 25 | Sang-pan-nuei ...... | 32 30N | 103 25E |
| 20 | Sangro...... | 41 44N | 14 8E |
| 23 | Sangudde.. | 20 53N | 80 1E |
| 15 | Sanguessa .. | 42 34N | 1 17W |
| 19 | Sanguinetto. | 45 11N | 11 5E |
| 25 | Sannose .... | 24 20N | 116 4E |
| 11 | Sannoon.... | 32 22N | 35 16E |
| 18 | Sanok...... | 49 29N | 22 12E |
| 32 | Sanpook .... | 30 0N | 89 0E |
| 22 | Sanpoor .... | 29 0N | 90 0E |
| 28 | Saoquaxuga | 19 38S | 54 36W |
| 4 | Sanquhar... | 55 20N | 3 57W |
| 11 | Sanson ..... | 37 46N | 27 22E |
| 23 | Sant........ | 25 10N | 83 15E |
| 19 | Santa........ | 43 55N | 10 14E |
| 28 | Santa....... | 9 0S | 78 33W |
| 26 | Santa Cruz.. | 14 55N | 86 49W |
| 29 | Santa Cruz.. | 10 50S | 166 0E |
| 26 | ‡Santa Fé... | 36 30N | 104 45E |
| 28 | Santa Fé de Bogota.... | 4 40N | 74 15W |
| 20 | Santa Maria Terrana .. | 37 5N | 14 27E |
| 2, 15 | Santander | 43 23N | 3 39W |
| 15 | Santani...... | 39 20N | 3 3E |
| 28 | Santarem.... | 2 26S | 54 28W |
| 2, 15 | Santarem.. | 39 15N | 8 40W |
| 23 | Santerabary. | 26 50N | 89 40E |
| 15 | Santestevan. | 38 16N | 3 17W |
| 19 | Santhia...... | 45 11N | 8 11E |
| 17 | Santhofeo .. | 47 27N | 10 18E |
| 15 | Santi Espiritus...... | 40 47N | 6 16W |
| 15 | Santiago .... | 39 11N | 6 7W |
| 28 | Santiago .... | 8 29N | 81 22W |
| 28 | Santiago .... | 18 22S | 59 2W |
| 28 | Santiago.... | 21 0S | 63 0W |
| 15 | Santiago de Hornilla .. | 38 7N | 2 42W |
| 15 | Santillana .. | 43 14N | 6 10W |
| 2, 15 | Santillana | 42 21N | 3 56W |
| 26 | Santo....... | 23 55N | 110 30W |
| 15 | Santona .... | 43 26N | 3 19W |
| 11 | ‡Santorin ... | 36 24N | 25 26E |
| 28 | Santos ...... | 24 0S | 46 10W |
| 7 | Santour...... | 50 11N | 4 34E |
| 7 | Santyliet.... | 51 23N | 4 19E |
| 25 | Sanven-tein | 37 21N | 103 45E |
| 23 | Saownhur .. | 25 42N | 75 20E |
| 14 | Saphorin.... | 46 28N | 6 48E |
| 13 | Sapienza.... | 36 45N | 21 42E |
| 8 | Sapmeer.... | 53 10N | 6 49E |
| 2, 12 | Sapogova . | 59 8N | 40 55E |
| 20 | Sapooara ... | 40 20N | 15 54E |
| 10 | Saracovitza . | 30 43N | 20 40E |
| 22 | Saragatch .. | 53 27N | 70 33E |
| 2, 15 | Saragossa. | 41 45N | 0 52W |
| 11 | Saraikieni .. | 37 55N | 32 35E |
| 11 | Saraky...... | 39 22N | 35 40E |
| 6 | Saramont... | 43 33N | 0 48E |
| 27 | Saranac .... | 42 2N | 80 25W |
| 2, 12 | Sarausk .. | 54 22N | 45 17E |
| 14 | Saraplagna.. | 46 51N | 10 22E |
| 2, 12 | Sarapoul.. | 56 37N | 53 16E |
| 12 | Saratchikova | 47 15N | 52 0E |
| 2, 12 | Saratov ... | 51 38N | 46 8E |
| 4 | Sarclet...... | 58 23N | 3 9W |
| 15 | Sardao...... | 37 33N | 8 44W |
| 20 | Sardara..... | 39 40N | 8 53E |
| 2, 20 | Sardinia Isle ... | 40 5N | 9 0E |
| 6 | Sareguemine | 49 11N | 7 3E |
| 2, 12 | Sarepta ... | 48 20N | 44 23E |
| 14 | Sargans..... | 47 5N | 9 26E |
| 11 | Sarghizlee... | 39 1N | 35 29E |
| 23 | Sarhaut..... | 24 17N | 86 50E |
| 22 | Sari......... | 34 38N | 87 53E |
| 22 | Sarias ...... | 13 0N | 123 0E |
| 11 | Sarikabaghi. | 38 28N | 29 26E |
| 11 | Sarilar...... | 39 42N | 31 40E |
| 6 | Sark........ | 49 25N | 2 19W |
| 12 | Sarkan...... | 55 5N | 20 39E |
| 18 | Sarkany .... | 45 45N | 25 8E |
| 18 | Sarkad...... | 46 44N | 21 20E |
| 6 | Sarlet ...... | 44 57N | 1 14E |
| 12 | Sarmanaeva. | 53 10N | 54 43E |
| 15 | Sarnadas.... | 39 43N | 7 30W |
| 14 | Sarnen ..... | 46 54N | 8 15E |
| 20 | Sarno....... | 40 50N | 14 38E |
| 18 | Sarosd ..... | 46 59N | 18 42E |
| 23 | Sarra ....... | 21 45N | 81 46E |
| 6 | Sarrbourg... | 48 47N | 7 7E |

| MAP | NAME. | LAT | LONG. |
|---|---|---|---|
| 6 | Sarrealbe.... | 49 2N | 6 58E |
| 15 | Sarrien...... | 40 10N | 0 50W |
| 7 | Sart ........ | 50 20N | 5 54E |
| 11 | Sart ........ | 38 35N | 28 20E |
| 23 | Sarungur.... | 21 32N | 82 50E |
| 23 | Sarza....... | 27 8N | 80 40E |
| 6 | Sarzeau .... | 47 30N | 2 41W |
| 7 | Sasvan Gent | 51 14N | 3 47E |
| 11 | Sasa ........ | 33 19N | 36 8E |
| 18 | Sasina ...... | 45 31N | 16 15E |
| 14 | Sassel ...... | 46 48N | 6 53E |
| 7 | Sassel ...... | 50 8N | 6 3E |
| 23 | Sasseram ... | 24 58N | 83 50E |
| 2, 20 | Sassari ... | 40 44N | 8 26W |
| 12 | Sassi........ | 35 40N | 25 21E |
| 18 | Sastawna ... | 48 27N | 25 51E |
| 12 | Sastmol ... | 61 59N | 21 30E |
| 18 | Sasvar ...... | 48 38N | 17 9E |
| 23 | Satahung.... | 28 19N | 83 41E |
| 10 | Sataldje..... | 39 19N | 22 33E |
| 22 | Satara ...... | 17 39N | 74 0E |
| 19 | Saternia. .. | 42 44N | 11 31E |
| 14 | Satel....... | 47 5N | 8 38E |
| 10 | Satu ........ | 44 38N | 27 33E |
| 23 | Saubbr...... | 23 5N | 69 19E |
| 23 | Saueela .... | 22 39N | 71 30E |
| 22 | Saugra Bay.. | 18 30N | 57 0E |
| 23 | Saugur...... | 25 54N | 78 46E |
| 6 | Saugues .... | 44 58N | 3 39E |
| 14 | Sauley...... | 47 18N | 7 9E |
| 12 | Saulep...... | 58 40N | 23 39E |
| 17 | Saulgau..... | 48 1N | 9 29E |
| 17 | Santgrub.... | 47 37N | 11 1E |
| 6 | Saulien ..... | 47 16N | 4 17E |
| 6 | Sault ....... | 44 6N | 5 25E |
| 29 | Saumarez Shoal ..... | 21 38S | 153 50E |
| 23 | Saumgunje.. | 25 50N | 89 2E |
| 6 | Saumur..... | 47 18N | 0 7W |
| 12 | Saunavaari.. | 67 11N | 28 0E |
| 23 | Sauntulpoor. | 23 50N | 71 10E |
| 23 | Saurungpoor | 23 50N | 76 30E |
| 14 | Saus........ | 46 54N | 9 48E |
| 7 | Sauveniere.. | 50 36N | 4 51E |
| 6 | Sauveterre .. | 43 26N | 0 50W |
| 6 | Sauveterre .. | 44 14N | 2 19E |
| 6 | Sauxillanges | 45 36N | 8 24E |
| 26, 27 | Savannah . | 32 0N | 81 0W |
| 27 | Savannah II. | 32 3N | 80 58W |
| 26 | Savanna la Mar .... | 19 0N | 69 30W |
| 13 | Savatza ..... | 36 44N | 21 56E |
| 20 | Savelletro ... | 14 54N | 17 27E |
| 6 | Savenay .... | 47 21N | 1 52W |
| 6 | Saverne .... | 48 49N | 7 20E |
| 19 | Savigliano .. | 44 41N | 7 49E |
| 6 | Savigne .... | 47 26N | 0 20E |
| 4 | Savill ....... | 59 18N | 2 48W |
| 19 | Savona ..... | 44 18N | 8 31E |
| 12 | Savostianovo | 56 0N | 31 35E |
| 11 | Sawanlidereh .... | 38 7N | 34 15E |
| 3 | Sawtry...... | 52 28N | 0 18W |
| 14 | Sax......... | 47 13N | 9 27E |
| 16 | ‡Saxe Weimar ...... | 51 25N | 14 27E |
| 3 | Saxmundham ...... | 52 14N | 1 29E |
| 2, 16 | ‡Saxony .. | 51 0N | 13 30 |
| 7 | Saxy ....... | 49 46N | 5 22E |
| 17 | Sayda ...... | 50 41N | 13 30E |
| 28 | Saypuru .... | 19 29S | 62 0E |
| 19 | Sazana...... | 44 12N | 16 2E |
| 10 | Sazlu ....... | 42 15N | 26 0E |
| 20 | S. agliosa M. | 40 30N | 16 39E |
| 29 | Schanks I. .. | 0 10N | 163 0E |
| 13 | Scala ....... | 38 28N | 22 25E |
| 20 | Scala....... | 39 25N | 16 55E |
| 20 | Scala ....... | 40 40N | 14 35E |
| 11 | Scala Nova.. | 37 56N | 27 15E |
| 14 | ScalettaBerg | 46 43N | 9 54E |
| 10 | Scalotti ..... | 35 15N | 24 25E |
| 3 | Scamblesby | 53 20N | 0 4W |
| 10 | Scangero ... | 39 5N | 24 6E |
| 3 | Scarborough. | 54 18N | 0 25W |
| 18 | Scardona ... | 43 50N | 15 56E |
| 5 | Scariff ...... | 51 41N | 10 16W |
| 2, 11 | Scarpanto I. | 35 37N | 27 8E |
| 20 | Scarso ...... | 40 33N | 15 17E |
| 23 | Scasoo ...... | 30 52N | 77 45E |
| 20 | Scauri....... | 41 15N | 13 44E |
| 14 | Scherbrunn . | 46 27N | 9 9E |
| 19 | Scenger ..... | 47 45N | 22 34E |
| 10 | Schabatz.... | 44 48N | 19 49E |
| 7 | Schachke ... | 51 4N | 3 6E |
| 14 | Schacken .... | 47 3N | 8 38E |
| 14 | Schaffhousen ... | 47 42N | 8 38E |
| 14 | Schaffhausen.... | 40 59N | 7 39E |
| 8 | Schagen .... | 52 48N | 4 48E |
| 10 | Schaldming . | 47 22N | 13 39E |
| 8 | Schalihoeve . | 51 29N | 4 18E |
| 14 | Schamser Thal ..... | 46 37N | 9 24E |
| 14 | Shaugnau .. | 46 50N | 7 52E |
| 14 | Schanis ..... | 47 9N | 9 2E |
| 14 | Schann .... | 47 9N | 9 30E |
| 8 | Schardam... | 52 36N | 5 2E |
| 18 | Scharding .. | 48 23N | 13 25E |
| 10 | Scharringhausen ... | 52 34N | 8 48E |
| 8 | Scharwonde | 52 38N | 5 2E |
| 9 | Schawarow | 54 42N | 17 52E |

| MAP | NAME. | LAT. | LONG. |
|---|---|---|---|
| 8 | Schayk | 51 44N | 5 30E |
| 14 | Scheerhorn | 46 50N | 8 48E |
| 6 | Schelestat | 48 18N | 7 28E |
| 8 | Schelling | 53 22N | 5 20E |
| 17 | Schemberg | 48 12N | 8 45E |
| 2, 18 | Schemnitz | 48 15N | 18 45E |
| 27 | Schenectady | 42 50N | 73 50W |
| 7 | Schengen | 49 28N | 5 22E |
| 15 | Scherhorn | 52 37N | 6 56E |
| 16 | Schermbeck | 51 42N | 6 50E |
| 0 | Schernik | 52 47N | 17 33E |
| 8 | Scherpen zeel | 52 0N | 5 29E |
| 8 | Scherwoude | 52 43N | 4 48E |
| 17 | Scherzheim | 48 42N | 8 1E |
| 16 | Schesel | 53 11N | 9 33E |
| 17 | Scheslitz | 49 56N | 11 3E |
| 17 | Schesicd | 53 26N | 8 22E |
| 17 | Scheuick | 49 53N | 6 42E |
| 8 | Schiedam | 51 54N | 4 24E |
| 8 | Schiermonik | 53 30N | 6 11E |
| 14 | Schiers | 46 58N | 9 41E |
| 9 | Schievelbein | 53 45N | 15 49E |
| 9 | Schildberg | 51 27N | 17 58E |
| 17 | Schiltach | 48 17N | 8 18E |
| 8 | Schimmert | 50 58N | 5 49E |
| 9 | Schimmnken | 53 54N | 21 42E |
| 8 | Schinveldt | 50 59N | 5 59E |
| 19 | Schio | 45 42N | 11 22E |
| 8 | Schipborg | 53 4N | 6 40E |
| 8 | Schipluiden | 51 59N | 4 19E |
| 9 | Schisen | 54 3N | 16 53E |
| 10 | Schirum | 53 24N | 7 40E |
| 9 | Schirwindt | 54 47N | 22 50E |
| 11 | Schiz | 32 34N | 35 4E |
| 14 | Schlan | 46 45N | 8 59E |
| 16 | Schlangen | 51 49N | 8 50E |
| 14 | Schlatt | 47 39N | 8 42E |
| 9 | Schlawe | 54 20N | 16 43E |
| 14 | Schlein | 46 48N | 9 13E |
| 14 | Schleitheim | 47 45N | 8 29E |
| 16 | Schlicht | 53 19N | 13 18E |
| 17 | Schliengen | 47 45N | 7 35E |
| 14 | Schlieren | 47 24N | 8 26E |
| 14 | Schlieren | 46 54N | 8 17E |
| 17 | Schlitz | 50 41N | 9 35E |
| 0 | Schloppe | 53 5N | 16 9E |
| 18 | Schluchenau | 50 58N | 14 26E |
| 17 | Schluchtern | 50 23N | 9 35E |
| 17 | Schmalkald | 50 45N | 10 27E |
| 16 | Schmallenburg | 51 9N | 8 17E |
| 14 | Schmerikon | 47 14N | 8 56E |
| 14 | Schmitten | 46 52N | 7 14E |
| 17 | Schnankreut | 47 40N | 12 47E |
| 9 | Schneidemuhl | 53 8N | 16 46E |
| 16 | Schneverdingen | 53 5N | 9 49E |
| 14 | Schnottwyl | 47 6N | 7 24E |
| 14 | Schofflisdorf | 47 31N | 8 24E |
| 14 | Schuffland | 47 18N | 8 2E |
| 8 | Schokland | 52 38N | 5 47E |
| 16 | Schonbek | 53 31N | 13 27E |
| 17 | Schonberg | 48 47N | 13 11E |
| 16 | Schonberg | 53 50N | 11 2E |
| 18 | Schonberg | 49 57N | 17 0E |
| 9 | Schonebeck | 52 1N | 11 49E |
| 17 | Schoneck | 50 14N | 6 31E |
| 14 | Schonengrund | 47 21N | 9 15E |
| 9 | Schonenwalde | 54 37N | 17 2E |
| 16 | Schongau | 47 49N | 10 54E |
| 10 | ‡Schoningen | 52 22N | 10 57E |
| 0 | Schonlanke | 53 3N | 16 30E |
| 17 | Schonleiten | 48 31N | 11 1E |
| 8 | Schoonderwoert | 51 54N | 5 8E |
| 8 | Schooneheck | 52 42N | 9 49E |
| 8 | Schoonheten | 52 23N | 6 16E |
| 8 | Schoonhoven | 51 57N | 4 38E |
| 7 | Schoore | 51 6N | 2 49E |
| 8 | Schoot | 52 55N | 5 56E |
| 17 | Schopgheim | 47 39N | 7 51E |
| 8 | Schore | 51 28N | 4 1E |
| 18 | Schorfling | 47 56N | 13 38E |
| 16 | Schorndorf | 48 48N | 9 31E |
| 18 | Schrun | 47 10N | 19 58E |
| 16 | Schsert | 52 59N | 9 32E |
| 14 | Schuders | 47 0N | 9 45E |
| 8 | Schuilenberg | 52 26N | 6 26E |
| 17 | Schunder | 50 19N | 9 59E |
| 14 | Schupbach | 46 56N | 7 44E |
| 14 | Schup | 46 58N | 7 1E |
| 16 | Schutdorf | 52 19N | 7 12E |
| 18 | Schuttenhofen | 49 14N | 13 30E |
| 8 | Schnur | 52 11N | 5 31E |
| 17 | Schwabach | 49 19N | 11 1E |
| 16 | Schwabenitz | 51 18N | 13 42E |
| 18 | Schwadf | 48 2N | 16 41E |
| 14 | Schwanden | 46 59N | 9 4E |
| 17 | Schwandorf | 49 18N | 12 1E |
| 14 | Schwarenbach | 46 28N | 7 39E |
| 17 | Schwarstadt | 47 34N | 7 53E |
| 9 | Schwartzort | 55 34N | 21 6E |
| 17 | ‡Schwartzburg | 50 40N | 11 5E |
| 17 | ‡Schwartzburg | 50 34N | 11 28E |
| 17 | Schwarzenburg | 50 34N | 12 45E |
| 9 | Schwarzburg | 51 20N | 10 50E |
| 17 | Schwarzenhack | 47 39N | 9 47E |
| 17 | Schwarzenbach | 50 13N | 11 55E |
| 14 | Schwarzenberg | 46 49N | 7 19E |
| 17 | Schwarzenbruk | 49 19N | 11 11E |
| 14 | Schwarzenek | 46 49N | 7 43E |
| 10 | Schwatz | 46 54N | 11 25E |
| 0 | Schwedt | 53 3N | 14 21E |
| 9 | Schweidnitz | 50 50N | 16 30E |
| 17 | Schweinfurth | 50 3N | 10 9E |
| 9 | Schweinitz | 51 49N | 13 3E |
| 9 | Schwelm | 51 29N | 7 17E |
| 14 | Schwenden | 46 30N | 7 34E |
| 9 | Schwerin | 52 32N | 15 30E |
| 2, 16 | Schwerin | 53 38N | 11 30E |
| 16 | ‡Schwerin | 53 48N | 12 0E |
| 9 | Schwetz | 53 23N | 18 27E |
| 17 | Schwetzingen | 49 23N | 8 36E |
| 9 | Schwiebus | 52 29N | 15 30E |
| 9 | Schwornigatz | 53 53N | 17 30E |
| 10 | Schwuza | 43 51N | 17 15E |
| 14 | Schwyz | 47 2N | 8 40E |
| 8 | Schyndel | 51 38N | 5 26E |
| 20 | Sciacca | 37 31N | 13 5E |
| 10 | Sciak | 41 23N | 19 34E |
| 20 | Scialiano | 39 14N | 16 20E |
| 3 | Scilly Isles | 49 55N | 6 10W |
| 13, 11 | Scio | 38 27N | 26 9E |
| 11 | Scio, Isle | 38 25N | 26 0E |
| 2, 18 | ‡Sclavonia | 45 30N | 17 30E |
| 11 | Sclobair | 38 7N | 37 2E |
| 20 | Scoglietti | 36 54N | 14 29E |
| 2, 12 | Scoliapa | 63 20N | 56 50E |
| 10 | Scombi | 41 14N | 20 10E |
| 4 | Scone | 56 27N | 4 27W |
| 26 | Scoresby's Sound | 70 20N | 24 0W |
| 20 | Scott Mount | 30 42S | 137 25E |
| 5 | Scottown | 54 18N | 7 3W |
| 4 | Scotstown | 57 13N | 2 11W |
| 15 | Scruz | 39 8N | 9 19W |
| 20 | Sculetta | 38 2N | 15 29E |
| 19 | Scurcola | 42 1N | 13 22E |
| 5 | Scurramora | 54 12N | 9 4W |
| 10, 11, 22 | Scutari | 41 0N | 29 5E |
| 20 | Scylla | 38 13N | 15 44E |
| 10 | Sdrevtza | 40 34N | 21 26E |
| 12 | Sea of Azov | 45 5N | 36 20E |
| 4 | Seaforth, Loch | 57 54N | 6 36W |
| 20 | Sealea | 39 48N | 15 50E |
| 11 | Sebaste | 32 20N | 35 15E |
| 2, 18 | Sebenico | 43 43N | 15 55E |
| 2, 12 | Sebej | 56 18N | 28 30E |
| 21 | Sebha | 27 10N | 14 15E |
| 28 | Sebo | 5 10N | 58 0W |
| 11 | Seccat el Abbas | 36 0N | 41 0E |
| 21 | Seccone | 5 8S | 35 58E |
| 6 | Secerac | 44 20N | 3 9E |
| 11 | Sechme | 37 17N | 38 7E |
| 9 | Seckenbourg | 55 4N | 21 22E |
| 14 | Secklingen | 47 33N | 7 57E |
| 20 | Seculiana | 37 22N | 13 26E |
| 23 | Secunra | 28 29N | 77 38E |
| 6 | Sedan | 49 47N | 5 0E |
| 3 | Sedberg | 54 19N | 2 32W |
| 20 | Seddori | 30 35N | 8 25E |
| 19 | Sedego | 45 9N | 12 10E |
| 11 | Sedik | 36 45N | 44 54E |
| 21 | Sedo | 15 28N | 13 30W |
| 14 | Sedrun | 46 42N | 8 48E |
| 22 | Seduan | 10 8N | 42 36E |
| 10 | Seebruck | 47 54N | 12 27E |
| 9 | Seeburgh | 53 58N | 20 48E |
| 23 | Seedmook | 28 55N | 75 20E |
| 10 | Seedorf | 53 22N | 9 11E |
| 14 | Seedorf | 46 54N | 8 36E |
| 9 | Seehausen | 52 58N | 11 40E |
| 23 | Seehore | 21 45N | 72 5E |
| 14 | Seelisberg | 46 56N | 8 34E |
| 4 | Seelpig | 57 34N | 7 28W |
| 16 | Seelze | 52 23N | 9 35E |
| 23 | Seenee | 27 41N | 91 34E |
| 16 | Seesen | 51 52N | 10 11E |
| 6 | Séez | 48 37N | 0 11E |
| 22 | Seganka | 67 20N | 118 0E |
| 21 | Segelmesa | 31 15N | 2 20W |
| 7 | Segelsem | 50 51N | 3 43E |
| 29 | Segenhoe | 31 55S | 151 5E |
| 2, 18 | Segesvar | 46 13N | 24 40E |
| 10 | Seglidni | 42 19N | 10 14E |
| 2 | Segna | 45 14N | 14 54E |
| 20 | Segni | 41 42N | 13 3E |
| 21 | Sego | 13 12N | 5 41W |
| 15 | Segorbe | 39 49N | 0 29W |
| 2, 15 | Segovia | 41 0N | 4 5W |
| 22 | Segovia | 18 16N | 121 38E |
| 6 | Ségre | 47 40N | 0 52W |
| 15 | Segura | 39 16N | 2 49W |
| 23 | Seharaunpoor | 30 0N | 77 39E |
| 23 | Sehwau | 26 19N | 68 10E |
| 11 | Seid el Ghati | 39 23N | 30 45E |
| 11 | Seidi Shehr | 37 33N | 31 45E |
| 14 | Seignelegier | 47 14N | 6 57E |
| 23 | Seikur | 27 45N | 75 13E |
| 7 | Seilles | 50 31N | 5 8E |
| 11 | Seiman | 38 52N | 28 53E |
| 6 | Seine, R. | 48 35N | 3 50E |
| 15 | Seixes | 37 24N | 8 46W |
| 17 | Sekingen | 47 33N | 7 57E |
| 7 | Selam | 50 31N | 5 6E |
| 3 | Selby | 53 47N | 1 3W |
| 11 | Seletkeh | 36 25N | 33 57E |
| 20 | Selegas | 39 34N | 9 4E |
| 11 | Seleudi | 38 59N | 29 34E |
| 10 | Selimno | 42 42N | 26 20E |
| 10 | Selinatz | 44 41N | 17 20E |
| 16 | Selingstadt | 50 4N | 8 50E |
| 12 | Selitvenoi Gnrodnk | 47 0N | 48 0E |
| 13 | Selitza | 36 58N | 22 13E |
| 10 | Selitza | 40 29N | 21 49E |
| 4 | Selkirk | 55 33N | 2 52W |
| 7 | Seloigne | 50 2N | 4 17E |
| 23 | Selorge | 26 28N | 71 10E |
| 18 | Selowitz | 49 3N | 16 41E |
| 3 | Selsey | 50 45N | 0 46W |
| 10 | Seltala | 45 26N | 8 24E |
| 18 | Selt-chan | 49 39N | 14 26E |
| 15 | Selva | 41 11N | 1 10E |
| 15 | Selva | 39 46N | 2 50E |
| 18 | Selve | 44 22N | 14 42E |
| 10 | Selvi | 43 5N | 25 11E |
| 14 | Selzach | 47 13N | 7 26E |
| 28 | Semaneelho | 8 30S | 51 30W |
| 11 | Seme | 36 52N | 42 52E |
| 2, 10 | Semendria | 44 39N | 21 0E |
| 2, 12 | Semenov | 56 32N | 44 50E |
| 12 | Semereva | 54 15N | 34 5E |
| 11 | Semeva | 31 16N | 45 31E |
| 17 | Semidmuhl | 49 14N | 11 46E |
| 20 | Semiuara | 38 22N | 15 53E |
| 22, 25 | Seming | 22 14N | 107 7E |
| 14 | Semione | 46 24N | 8 58E |
| 22 | Semipolaunsk | 50 40N | 80 20E |
| 10 | Semlin | 44 49N | 20 20E |
| 14 | Sempach | 47 8N | 8 11E |
| 14 | Sempacher See | 47 7N | 8 8E |
| 23 | Semrah | 26 28N | 84 83E |
| 14 | Semsale | 46 34N | 6 50E |
| 6 | Semur | 47 33N | 4 21E |
| 21 | Sena | 17 14S | 34 59E |
| 15 | Senabria | 42 6N | 6 20W |
| 25 | Senan | 28 3N | 108 30E |
| 19 | Senarica | 42 34N | 13 39E |
| 11 | Sendia | 33 14N | 43 46E |
| 21 | Senegal, R. | 16 30N | 13 15W |
| 21 | ‡Senegambia | 14 30N | 12 20E |
| 7 | Senenne | 50 19N | 4 54E |
| 9 | Senftenberg | 51 37N | 13 58E |
| 25 | Sengen | 23 27N | 108 10E |
| 7 | Senlez le Hesse | 49 55N | 5 43E |
| 6 | Senlis | 49 15N | 2 38E |
| 22 | Senn | 35 36N | 43 13E |
| 20 | Sennari | 40 50N | 8 36E |
| 10 | Senosta | 43 29N | 25 30E |
| 10 | Senova | 43 38N | 26 20E |
| 6 | Sens | 48 6N | 3 22E |
| 7 | Sensain | 50 18N | 5 14E |
| 9 | Sensburg | 53 21N | 21 20E |
| 25 | Senton | 30 9N | 108 0E |
| 18 | Senychaza | 46 45N | 16 28E |
| 23 | Seogurh | 27 50N | 81 47E |
| 14 | Seon | 47 21N | 8 9E |
| 12 | Sepanovo | 57 16N | 54 11E |
| 16 | Seperad | 51 46N | 7 23E |
| 15 | Sequa | 42 54N | 8 40E |
| 10 | Serai | 41 25N | 27 54E |
| 7 | Seraincharnps | 50 15N | 5 11E |
| 7 | Seraing | 50 41N | 5 32E |
| 23 | Serampoor | 22 50N | 88 20E |
| 23 | Serampore | 24 15N | 86 25E |
| 10 | Seranjan | 42 1[illegible]N | 24 30E |
| 2, 12 | Seraohol | 61 35N | 34 45E |
| 19 | Seravalle | 45 59N | 12 24E |
| 11 | Serdash | 36 5N | 45 32E |
| 11 | §Serde Arabs | 32 10N | 37 45E |
| 2, 12 | Serdobsk | 52 43N | 44 15E |
| 23 | Sereenugur | 30 15N | 78 40E |
| 2, 10 | Seres | 41 4N | 23 35E |
| 18 | Sereth | 47 55N | 26 0E |
| 2, 12 | Sergatch | 55 20N | 45 15E |
| 22 | Sergh | 21 50N | 59 35E |
| 12 | Sergievsk | 53 47N | 37 6E |
| 11 | Seria | 35 10N | 37 53E |
| 10 | Seriaoa | 40 21N | 16 54E |
| 22 | Seringapatam | 12 28N | 76 48E |
| 29 | Serle Mt. | 30 20S | 138 40E |
| 26 | Sermesok | 60 20N | 46 0W |
| 19 | Sermide | 45 0N | 11 17E |
| 19 | Sernano | 43 2N | 13 16E |
| 15 | Seron | 37 15N | 2 38E |
| 23 | Seronge | 24 11N | 77 40E |
| 11 | Seroug | 36 58N | 38 33E |
| 15 | Serpa | 37 59N | 7 29W |
| 13 | Serpho | 37 10N | 24 30E |
| 13 | Serphopaulo | 37 16N | 24 36E |
| 7 | Serpigny | 50 16N | 5 57E |
| 12 | Serdobsk | 52 41N | 44 15E |
| 19 | Serra | 41 48N | 15 9E |
| 20 | Serra Capriola | 41 50N | 15 12E |
| 19 | Serra S. Quirico | 43 26N | 12 56E |
| 16 | Serrahn | 53 39N | 12 20E |
| 6 | Serres | 44 28N | 5 42E |
| 23 | Serris | 24 50N | 84 5E |
| 11 | Sert | 38 4N | 41 46E |
| 11 | Seruk | 36 24N | 38 11E |
| 15 | Serva | 38 3N | 8 24W |
| 10 | Servia | 40 7N | 22 15E |
| 7 | Serville | 50 16N | 4 48E |
| 15 | Sesamo | 42 44N | 6 55W |
| 19 | Sesia | 45 43N | 8 11E |
| 20 | Sessa | 41 15N | 13 55E |
| 12 | Sessau | 50 21N | 23 40E |
| 12 | Sestern | 53 40N | 9 33E |
| 19 | Sesto Calende | 45 41N | 8 40E |
| 10 | Sestri | 44 27N | 8 50E |
| 9 | Seszlaken | 54 48N | 22 0E |
| 22, 25 | Setching | 24 23N | 106 27E |
| 25 | Setchon | 27 19N | 108 47E |
| 21 | Setif | 36 0N | 5 10E |
| 18 | Setsch | 49 40N | 13 28E |
| 21 | Sette | 2 0S | 10 0E |
| 28 | Sette Aqua | 9 45S | 44 42W |
| 20 | Sette Fratelli | 39 15N | 9 28E |
| 10 | Settimo Vitone | 45 35N | 7 50E |
| 20 | Settimu | 39 16N | 9 11E |
| 3 | Settle | 54 4N | 2 15W |
| 21 | Settra Krou | 4 45N | 8 30W |
| 2, 15 | Setubal | 38 34N | 8 49W |
| 23 | Seuni | 21 14N | 79 40E |
| 23 | Seurah | 25 30N | 80 20E |
| 6 | Seure | 47 3N | 5 12E |
| 2, 12 | Sevastopol | 44 44N | 33 20E |
| 7 | Sevecot | 51 10N | 2 53E |
| 2, 12 | Seven Isles | 68 50N | 37 0E |
| 28 | Seven Lagoas | 13 15S | 56 29W |
| 7 | Seveneecke | 51 7N | 3 54E |
| 7 | Severdonck | 51 16N | 4 58E |
| 10 | Severinesti | 44 46N | 22 58E |
| 3 | Severn, R. | 52 40N | 3 10W |
| 26 | Severn R. (Hudson's Bay) | 54 0N | 92 30W |
| 7 | Severy | 50 7N | 4 53E |
| 2, 15 | Seville | 37 10N | 6 0W |
| 6 | Sevre, R. | 40 18N | 0 40W |
| 11 | Sevrihissar | 38 16N | 26 53E |
| 11 | Sevrihissar | 39 17N | 31 44E |
| 23 | Sewan | 6 21N | 84 19E |
| 14 | Sewelen | 47 8N | 9 28E |
| 23 | Sewnee | 22 30N | 77 21E |
| 12 | Seyny | 54 10N | 23 38E |
| 6, 19 | Seyssel | 45 57N | 5 53W |
| 0 | Sezanne | 48 45N | 3 45E |
| 12 | Shadki | 55 25N | 44 10E |
| 3 | Shaftesbury | 51 1N | 2 9W |
| 11 | Shah Haman | 40 13N | 32 48E |
| 23 | Shahabad | 25 20N | 77 5E |
| 23 | Shahpoor | 32 9N | 72 20E |
| 11 | Shakale | 39 23N | 32 54E |
| 12 | Shakar | 42 0N | 47 0E |
| 11 | Shalakie | 37 28N | 41 40E |
| 22 | Shamo, Desert of | 42 30N | 105 0E |
| 25 | Shanghai | 31 12N | 121 2E |
| 5 | Shankhill | 52 40N | 7 2W |
| 5 | Shannagh | 55 13N | 7 40W |
| 5 | Shannon, R. | 52 30N | 9 50W |
| 25 | Shan-se | 37 9N | 111 50E |
| 5 | Shantavny Mountain | 54 30N | 7 1W |
| 4 | Shanwell | 57 23N | 2 19W |
| 3 | Shap | 54 31N | 2 40W |
| 4 | Shapinska | 59 5N | 2 44W |
| 22 | Shapoaf | 55 0N | 101 10E |
| 25 | Shapoo | 32 3N | 120 45E |
| 11 | Sharazoor | 35 20N | 45 23E |
| 29 | Shark's Bay | 25 30S | 113 50E |
| 12 | Shastozerska | 63 0N | 43 0E |
| 11 | Shatt el Arab | 30 30N | 48 0E |
| 12 | Shatzk | 54 0N | 41 39E |
| 27 | Shawnee | 37 40N | 88 20W |
| 23 | Shawpoor | 22 19N | 77 50E |
| 11 | Shech Khan | 37 38N | 40 5E |
| 3 | Sheen | 53 10N | 1 50W |
| 5 | Sheep Haven | 55 16N | 7 54W |
| 4 | Sheep Isle | 55 19N | 6 31W |
| 23 | Sheepoory | 25 31N | 77 30E |
| 23 | Sheergotty | 24 39N | 84 34E |
| 3 | Sheerness | 51 26N | 0 45E |
| 26 | Sheet Harbour | 44 50N | 62 30W |
| 3 | Sheffield | 53 23N | 1 35W |
| 3 | Shefford | 51 29N | 1 26W |
| 3 | Shefford | 52 2N | 0 19W |
| 26 | Shehadzue | 57 30N | 123 30W |
| 11 | Sheik Aurr | 36 22N | 33 16E |
| 11 | Sheikh Ailhas | 35 28N | 37 35E |
| 11 | Shekineh | 40 51N | 56 42E |
| 11 | Shekleh | 40 38N | 40 0E |
| 4 | Shelagreen | 57 24N | 2 40W |
| 27 | Shelbyville | 35 30N | 86 20E |
| 27 | Shelbyville | 30 20N | 88 59E |
| 26 | Shelvocks Isle | 22 20N | 112 15W |
| 12 | Shemensk | 60 57N | 34 11E |
| 11 | Shemsyn | 34 25N | 37 15E |
| 11 | Shenana | 34 20N | 41 6E |
| 12 | Shenkursk | 02 0N | 43 5E |
| 3 | Shepton Mallet | 51 12N | 2 30W |
| 21 | Sherboro Isle | 7 30N | 12 59W |
| 11 | Sherya | 35 30N | 36 38E |
| 12 | Shestibalochna | 47 39N | 40 2E |
| 2 | Shetland Isles | 60 30N | 1 30W |
| 25 | Shetsun | 24 50N | 104 3E |
| 22 | Sheveleva | 70 30N | 149 0E |
| 22 | Shiachkotan | 48 30N | 154 30E |
| 21 | Shiati | 27 35N | 13 34E |
| 4 | Shiel, Loch | 56 50N | 5 35W |
| 3 | Shields | 55 2N | 1 33W |
| 3 | Shifnall | 52 40N | 2 20W |
| 23 | Shikarpoor | 27 46N | 69 39E |
| 12 | Shilan | 45 10N | 33 40E |
| 4 | Shin Loch | 58 8N | 4 35W |
| 4 | Shiness | 58 6N | 4 30W |
| 3 | Shipston-upon-Stour | 52 4N | 1 39W |
| 21 | Shira | 13 0S | 32 0E |
| 12 | Shireka | 47 14N | 37 40E |
| 23 | Shirthampoor | 31 56N | 77 20E |
| 11 | Shirvy | 37 40N | 43 15E |
| 29 | Shoal Bay | 29 25S | 153 18E |
| 29 | Shoal Haven | 34 55S | 150 50E |
| 29 | Shoal Haven, R | 35 0S | 150 30E |
| 29 | Shoalwater, B | 22 30S | 150 25E |
| 11 | Shogr | 35 51N | 6 22E |
| 11 | Sholfadia | 35 32N | 35 59E |
| 12 | Sholtezersk | 61 19N | 35 20E |
| 14 | Shoonenwerd | 47 23N | 7 59E |
| 23 | Shoopoor | 25 53N | 76 45E |
| 4 | Shore Old | 58 28N | 5 3W |
| 3 | Shoreham | 50 49N | 0 16W |
| 3 | Shorewin | 50 39N | 1 20W |
| 4 | Shotts | 55 51N | 3 56W |
| 23 | Showlah | 26 26N | 88 59E |
| 21 | Showy | 2 45N | 13 40E |
| 3 | Shrewsbury | 52 42N | 2 44W |
| 5 | Shrule | 53 31N | 9 2W |
| 11 | Shughut | 40 2N | 30 22E |
| 12 | Shuisk | 61 56N | 34 19E |
| 23 | Shujawulpoor | 25 20N | 76 45E |
| 23 | Shujuabad | 29 47N | 71 23E |
| 2 | Shumla | 43 14N | 26 58E |
| 25 | Shun | 38 51N | 112 19E |
| 11 | Shurba | 40 10N | 32 2[illegible]E |
| 4 | Shurery, L. | 58 30N | 3 43W |
| 23 | Shurnuggur | 24 7N | 80 30E |
| 12 | Shusha | 39 50N | 47 19E |
| 10 | Shutia | 46 25N | 20 53E |
| 12 | Shuya | 56 50N | 41 40E |
| 17 | Shweinfurth | 50 3N | 10 10E |
| 25 | Si | 32 21N | 114 30E |
| 6 | Siaculet, R. | 46 0N | 2 50E |
| 20 | Sialutok | 62 57N | 41 15W |
| 22 | ‡Siam | 16 0N | 100 0E |
| 22 | Siam, Gulf of | 10 0N | 102 0E |
| 25 | Siang | 23 50N | 109 55E |
| 25 | Siang-tan | 36 20N | 112 51E |
| 22, 25 | Siang-yang | 32 0N | 112 6E |
| 25 | Siang-yaog | 27 50N | 112 18E |
| 26 | Sianori | 25 30N | 105 20W |
| 22 | Siao Isle | 2 40N | 125 20E |
| 25 | Siao-lian-thang | 26 59N | 99 20E |
| 25 | Siao mong | 22 42N | 101 10E |
| 25 | Siao pou-sie | 27 21N | 105 27E |
| 23 | Siapri | 28 40N | 85 30E |
| 22 | ‡Siberia | 66 0N | 117 0E |
| 19 | Sibilla Mount | 42 55N | 13 15E |
| 21 | Sibkah | 33 30N | 8 40E |
| 18 | Sibo | 47 12N | 23 10E |
| 7 | Sichem | 51 2N | 4 59E |
| 20 | Sicily | 37 40N | 13 50E |
| 2 | Sicily, Isle | 37 30N | 14 0E |
| 25 | Sicouso | 33 24N | 104 19E |
| 12 | Siewierz | 50 20N | 19 0E |
| 18 | Sid | 45 9N | 19 19E |
| 8 | Siddeburen | 53 16N | 6 50E |
| 11 | Sidek | 37 10N | 44 7E |
| 12 | Sipola | 49 11N | 31 30E |
| 14 | Sider | 40 18N | 7 34E |
| 20 | Sidero | 38 20N | 16 16E |
| 13 | Sidero, Kastro | 37 10N | 21 50E |
| 22, 23 | Sidhpoor | 24 0N | 72 18E |
| 23 | Sidlee | 26 39N | 90 24E |
| 21 | Sidra, Gulf of | 32 0N | 18 0E |
| 23 | Siedabad | 25 38N | 83 15E |
| 12 | Siedloe | 52 10N | 22 20E |
| 0 | Siegburg | 50 50N | 7 12E |
| 9 | Siege, R. | 50 50N | 7 20E |
| 9 | Siegen | 50 53N | 7 56E |
| 18 | Sieniawo | 50 10N | 22 35E |
| 10 | Sienitza | 43 2N | 20 1E |
| 10 | Sienna | 43 22N | 11 12E |
| 6 | Sienne | 49 30N | 0 10E |
| 25 | Sieou | 33 40N | 116 50E |
| 6 | Sierek | 49 28N | 6 23E |
| 12 | Sierock | 52 35N | 21 19E |
| 21 | ‡Sierra Leone | 8 45N | 13 10W |

L

| MAP | NAME | LAT. | LONG. |
|---|---|---|---|
| 15 | Sierra Morena | 38 35N | 3 35W |
| 15 | Sierra Nevada | 37 5N | 3 25W |
| 28 | Sierra Pacaraimo | 4 5N | 01 0W |
| 25 | Sie-tchon | 30 39N | 110 40E |
| 12 | Sieverni | 46 39N | 49 21E |
| 2, 12 | Sievsk | 52 3N | 34 40E |
| 2, 12 | Siewierz | 50 22N | 19 0E |
| 14 | Siggingen | 47 29N | 8 16E |
| 19 | Sigillo | 43 19N | 12 45E |
| 18 | Sign | 43 43N | 16 42E |
| 10 | Signa | 41 2N | 23 48E |
| 12 | Signag | 41 20N | 45 50E |
| 14 | Signau | 46 55N | 7 45E |
| 7 | Signeux | 49 34N | 5 38E |
| 15 | Sigoevra | 42 54N | 8 17W |
| 10 | Sigri | 39 14N | 25 58E |
| 28 | Siguita | 4 15N | 68 20W |
| 25 | Si-hiang | 32 40N | 107 40E |
| 25 | Si-ho | 33 59N | 105 1E |
| 25 | Si-hoa | 33 59N | 114 30E |
| 23 | Sikhwan | 29 39N | 72 33E |
| 21 | Sikim | 27 24N | 88 46E |
| 11, 13 | Sikio | 36 43N | 25 8E |
| 22 | Siktinskai | 68 10N | 126 30E |
| 23 | Silandkee | 33 22N | 77 17E |
| 16 | Sildemow | 53 58N | 12 8E |
| 18 | Sildus | 45 51N | 18 21E |
| 14 | Silenen | 40 49N | 8 35E |
| 15 | Siles | 38 25N | 2 46W |
| 9 | ‡Silesia | 51 0N | 17 0E |
| 27 | Silex | 43 4N | 90 25W |
| 22 | Silhet | 24 54N | 91 51E |
| 21 | Silhouette | 4 30S | 57 30E |
| 25 | Siling | 24 20N | 105 39E |
| 11 | Silinta | 36 15N | 32 15E |
| 20 | Siliqua | 39 19N | 8 48E |
| 2, 10 | Silistria | 44 10N | 27 15E |
| 10 | Silivri | 41 4N | 28 4E |
| 21 | Silla | 13 23N | 4 45E |
| 23 | Sille | 23 25N | 85 46E |
| 25 | Si-long | 24 39N | 105 40E |
| 13 | Silosa | 38 12N | 24 16E |
| 13 | Silota, Str. of | 37 55N | 24 35E |
| 18 | Sils | 46 28N | 9 50E |
| 14 | Silser See | 46 29N | 9 45E |
| 28 | Silva | 12 0N | 51 12W |
| 14 | Silvaplana | 46 31N | 9 47E |
| 15 | Silves | 37 14N | 8 19W |
| 28 | Silves | 2 50S | 57 15W |
| 10 | Simakov | 42 14N | 23 46E |
| 21 | Simambaya, Island of | 1 40S | 41 30E |
| 16 | Simau | 50 12N | 10 56E |
| 18 | Simand | 46 24N | 21 26E |
| 16 | Simbach | 48 31N | 12 25E |
| 2, 12 | Simbirsk | 54 25N | 48 35E |
| 28 | Simbres | 8 35S | 38 22W |
| 12 | Simeis | 44 32N | 34 2E |
| 21 | Simera | 8 42N | 11 30W |
| 2, 12 | Simferopol | 44 55N | 34 9E |
| 23 | Simla | 31 8N | 77 5E |
| 20 | Simmari | 39 0N | 16 33E |
| 14 | Simmen, Thal | 46 37N | 7 24E |
| 9 | Simmern | 50 3N | 7 31E |
| 12 | Simo | 65 50N | 25 21E |
| 18 | Simontornya | 46 41N | 18 35E |
| 22 | Simonsir, I | 46 55N | 152 0E |
| 14 | Simplon | 40 13N | 8 6E |
| 26 | Simpson Fort. | 61 59N | 122 30E |
| 26 | Simpson Lake | 61 57N | 131 0W |
| 25 | Sin | 32 39N | 109 30E |
| 22 | Sinai, Mount | 29 0N | 33 30E |
| 11 | Sinanli | 36 47N | 33 2E |
| 13 | Sinano | 37 23N | 22 14E |
| 23 | Sinawah | 21 35N | 75 13E |
| 7 | Sinay | 51 9N | 4 2E |
| 25 | Sincongy | 35 22N | 118 30E |
| 22, 23 | ‡Sinde | 25 50N | 09 0E |
| 23 | Sinduli | 27 10N | 30 10E |
| 23 | Sindur | 19 39N | 73 47E |
| 12 | Sinelo | 53 58N | 28 0E |
| 2, 15 | Sines | 37 59N | 8 49W |
| 25 | Sin-fong | 25 40N | 114 55E |
| 23 | Singa | 23 5N | 89 21E |
| 25, 22 | Singan | 34 12N | 108 43E |
| 22 | Singapore | 1 27N | 103 48E |
| 12 | Singatchar | 0 40N | 40 30E |
| 23 | Singboom | 22 34N | 85 35E |
| 2, 12 | Singulei | 53 48N | 48 50E |
| 17 | Singmaringen | 48 5N | 9 13E |
| 25 | Singt-sum | 27 42N | 117 39E |
| 23 | Singwarra | 23 30N | 81 59E |
| 25 | Sin-hin | 24 23N | 102 40E |
| 25 | Sin-hoa | 27 25N | 111 4E |
| 25 | Sin-hoei | 22 27N | 112 42E |
| 25 | Si-nieou Kiang | 33 30N | 105 10E |
| 19 | Sinigaglia | 43 44N | 13 14E |
| 20 | Siniscold | 40 33N | 9 40E |
| 10 | Sinitchina | 42 8N | 24 23E |
| 25 | Sini-tchou | 34 14N | 117 23E |
| 11 | Sinjar | 36 15N | 42 4E |
| 25 | Sin-kiang | 22 47N | 112 0E |
| 25 | Sin-ming | 31 7N | 108 6E |

| MAP | NAME | LAT. | LONG. |
|---|---|---|---|
| 20 | Sinnai | 39 10N | 9 0E |
| 25 | Sin-ngau | 22 38N | 113 40E |
| 25 | Sin-ping | 30 35N | 101 39E |
| 13 | Sinodi | 38 44N | 20 54E |
| 10 | Sinokbissar | 41 6N | 22 21E |
| 22, 11 | Sinope | 42 1N | 35 15E |
| 21 | Sinou | 5 5N | 8 45W |
| 14 | Sins | 47 11N | 8 23E |
| 17 | Sinsheim | 49 15N | 8 52E |
| 12 | Sinskai | 57 20N | 28 30E |
| 25 | Sin-tchang | 29 39N | 120 19E |
| 25 | Sin-tchany | 25 30N | 103 50E |
| 25 | Sin-tching | 25 29N | 105 20E |
| 25 | Sin-tchou | 23 30N | 110 10E |
| 25 | Sin-tien | 25 30N | 103 30E |
| 25 | Sin-ton | 27 45N | 115 20E |
| 25 | Sin-tsai | 32 52N | 114 41E |
| 25 | Sin-yang | 32 6N | 113 50E |
| 25 | Sinyangkeou | 33 32N | 120 25E |
| 18 | Sin Fok | 46 53N | 18 5E |
| 15 | Sinlki, M | 46 59N | 119 10E |
| 14 | Sion | 46 14N | 7 21E |
| 20, 27 | §Sioux Indians | 43 55N | 96 0W |
| 13 | Sipbanto | 36 59N | 24 40E |
| 10 | Siplina | 43 4N | 21 17E |
| 1 | Sir J. Banks's Island | 14 0S | 168 0E |
| 26 | Sir G. Clerk I. | 69 20N | 118 30W |
| 29 | Sir Isaac, Pt. | 34 16S | 135 20E |
| 29 | Sir E. Pellew's Isles | 15 42S | 137 5E |
| 11 | Sirdar Khan | 38 22N | 39 22E |
| 23 | Sirgoojah | 23 18N | 83 5E |
| 23 | Sirhind | 30 40N | 76 20E |
| 10 | Sirichnick | 43 9N | 23 4E |
| 10 | Sirmonesti | 47 15N | 26 15E |
| 23 | Sirnady | 23 44N | 83 24E |
| 23 | Sirubi | 24 59N | 72 47E |
| 21 | Sironfai | 16 15S | 47 0E |
| 18 | Sirovatz | 45 10N | 16 9E |
| 7 | Sirret | 49 53N | 4 48E |
| 20 | Sisal | 21 15N | 90 0W |
| 15 | Sisarga | 43 23N | 8 38W |
| 23 | Sissery | 26 41N | 80 15E |
| 14 | Sissigen | 46 58N | 8 38E |
| 6 | Sisteron | 44 22N | 5 56E |
| 2, 10 | Sistova | 43 38N | 25 30E |
| 2, 12 | Sitchevka | 55 58N | 34 5E |
| 25 | Si-tchou | 33 1N | 118 40E |
| 10 | Sitia | 35 12N | 26 10E |
| 15 | Sitias | 41 14N | 1 49E |
| 28 | Sitio | 1 0S | 01 57W |
| 22 | Sitkokf Isle | 33 20N | 133 40E |
| 10 | Sitnientitza | 44 33N | 16 53E |
| 8 | Sittard | 51 3N | 5 54E |
| 25 | Siuan-hoa | 40 40N | 115 10E |
| 25 | Siuen-tchou | 25 0N | 118 39E |
| 12 | Siumsi Majei | 57 15N | 51 40E |
| 25 | Siun-ho | 33 15N | 109 0E |
| 25 | Siun-yang | 32 41N | 109 40E |
| 2 | Sivan | 40 15N | 48 0E |
| 11 | Sivas | 39 23N | 37 0E |
| 13 | Sivan, Is. | 39 23N | 20 13E |
| 5 | Six Mile Bridge | 52 5N | 9 20W |
| 25 | Siyang | 26 35N | 120 10E |
| 10 | Sizeboli | 42 26N | 27 43E |
| 12 | Sizran | 53 21N | 48 30E |
| 2 | Skaga Fiord | 66 0N | 19 30E |
| 2 | Skager Rack | 57 30N | 9 0E |
| 18 | Skalat | 49 21N | 25 51E |
| 2, 26 | Skalholt | 64 0N | 10 0W |
| 13 | Skaros | 36 28N | 25 25E |
| 4 | Skateraw | 57 3N | 2 12W |
| 2 | Skaw, The | 57 43N | 10 40E |
| 23 | Skekobad | 27 6N | 78 45E |
| 4 | Skelda Ness | 60 16N | 1 29W |
| 2 | Skeleftea | 61 40N | 21 3E |
| 14 | Skell | 58 36N | 3 45W |
| 10 | Skender Vakup | 44 30N | 17 20E |
| 4 | Skene | 57 10N | 2 18W |
| 10 | Skeriosora | 43 59N | 24 34E |
| 5 | Skerries | 55 14N | 6 40W |
| 4 | Skerries | 60 25N | 0 52W |
| 5 | Skerry Isles | 53 34N | 6 5W |
| 10 | Skiathos | 39 10N | 23 30E |
| 5 | Skibbereen | 51 33N | 9 15W |
| 10 | Skima | 35 5N | 25 25E |
| 13 | Skino | 36 53N | 25 32E |
| 10 | Skipero | 39 41N | 20 48E |
| 4 | Skipness | 55 48N | 5 19W |
| 4 | Skipton | 53 57N | 2 1W |
| 2, 12 | Skivra | 49 50N | 29 40E |
| 13 | Skoimandari | 38 19N | 23 37E |
| 13 | Skoimachoria | 37 41N | 22 38E |
| 3 | Skukham Isle | 51 42N | 5 18W |
| 18 | Skole | 48 59N | 23 29E |
| 13 | Skopelo | 39 7N | 23 46E |
| 4 | Skotton | 54 47N | 1 21W |
| 12 | Skoolianic | 47 20N | 29 1E |
| 10 | Skrapori | 40 38N | 19 59E |
| 5 | Skreen | 54 13N | 8 40E |
| 13 | Skripero | 39 41N | 19 48E |
| 13 | Skripu | 38 28N | 52 59E |
| 10 | Skunam | 47 12N | 27 40E |
| 13 | Skurto | 38 14N | 23 33E |
| 2, 12 | Skutari | 42 3N | 19 31E |
| 3 | Skye | 57 20N | 6 10W |
| 12 | Skyira | 49 52N | 29 29E |
| 4 | Skyport Loch | 57 18N | 7 12W |

| MAP | NAME | LAT. | LONG. |
|---|---|---|---|
| 13 | Skyro | 38 50N | 24 34E |
| 2, 13 | Skyro Isle | 38 51N | 24 53E |
| 13 | Skyro Pulo | 38 50N | 24 19E |
| 10 | Slabinia | 45 11N | 16 39E |
| 5 | Slade | 52 8N | 6 54W |
| 29 | Slade Pt | 21 0S | 149 5E |
| 5 | Slane | 53 42N | 6 32W |
| 10 | Slano | 42 47N | 17 55E |
| 27 | Slate Isle | 48 30N | 87 10W |
| 10 | Slatina | 44 26N | 24 21E |
| 2, 12 | Slaviano-serbsk | 48 41N | 38 30E |
| 2 | Slaviansk | 48 55N | 37 25E |
| 12 | Sl. Gorodistchi | 47 25N | 41 20E |
| 12 | Sl. Motchinska | 53 2N | 50 55E |
| 12 | Sl. Pravotorovsk | 50 20N | 42 10E |
| 12 | Sl. Vladimirovka | 48 15N | 46 0E |
| 3 | Sleaford | 53 1N | 0 24W |
| 29 | Sleaford, B. | 34 52S | 135 50E |
| 4 | Sleate Sound | 57 0N | 5 50W |
| 26 | Sledge Isle | 64 20N | 165 15W |
| 7 | Sleen | 52 49N | 6 46E |
| 26 | Sleepers | 59 35N | 81 12W |
| 7 | Slenrieux | 50 14N | 4 24E |
| 4 | Sleach | 56 45N | 4 9W |
| 2 | Sleswig | 54 31N | 9 36E |
| 5 | Slievh Gauff M | 54 3N | 8 50W |
| 5 | Slievh League | 54 44N | 8 41W |
| 4 | Sligachan | 57 14N | 6 5W |
| 5 | Sligo | 54 20N | 8 25W |
| 5 | Sligo Bay | 54 25N | 8 50W |
| 26 | Slim | 21 20N | 88 35W |
| 3 | Slinford | 51 5N | 0 14W |
| 12 | Slnka | 53 20N | 31 0E |
| 8 | Slink, R. | 52 4N | 6 30E |
| 10 | Slitza | 41 44N | 20 46E |
| 2, 12 | Slobodsk | 58 32N | 50 21E |
| 10 | Slobodzie | 44 35N | 27 25E |
| 8 | Sligteren | 53 14N | 6 48E |
| 2, 12 | Slonim | 53 8N | 25 27E |
| 8 | Slooten | 52 21N | 4 48E |
| 8 | Sloten | 52 54N | 5 39E |
| 2 | Sloutsk | 53 0N | 27 30E |
| 12 | Sludskoe | 58 40N | 56 0E |
| 7 | Sluis | 51 18N | 3 23E |
| 12 | Slupce | 52 15N | 18 0E |
| 12 | Slutsk | 59 7N | 49 49E |
| 5 | Slyne Head | 53 23N | 10 15W |
| 4 | Smallholm | 55 37N | 2 37W |
| 13 | Smaora | 38 44N | 20 41E |
| 27 | Smeethport | 42 1N | 78 50W |
| 8 | Smilde | 52 56N | 6 25E |
| 8 | Smilder Can. | 52 52N | 6 20E |
| 5 | Smithborough | 54 12N | 7 6W |
| 26 | Smith's Bay | 66 0N | 124 0W |
| 29 | Smithsgrave | 30 47S | 115 28E |
| 27 | Smithville | 34 0N | 78 15W |
| 10 | Smithy | 41 39N | 23 32E |
| 29 | Smoky Bay | 32 25S | 133 50E |
| 29 | Smoky Point | 32 10S | 153 5E |
| 2, 12 | Smolensk | 54 48N | 32 0E |
| 2, 17 | Smoler | 63 20N | 8 0E |
| 2, 12 | Smorgoni | 54 33N | 26 40E |
| 7 | Smurd | 50 3N | 5 14E |
| 22, 11 | Smyrna | 38 25N | 27 15E |
| 11 | Smyrna, G. of | 38 30N | 26 45E |
| 3 | Snaith | 53 41N | 1 0W |
| 8 | Sneek | 53 2N | 5 32E |
| 5 | Sneem | 51 50N | 9 55W |
| 2 | Sneerfields | 64 50N | 24 3W |
| 3 | Snettisham | 52 53N | 0 29E |
| 18 | Sniatyn | 48 23N | 25 29E |
| 4 | Snizort | 57 24N | 6 12W |
| 4 | Snizort, Loch | 57 32N | 6 22W |
| 12 | Snuv | 53 25N | 26 12E |
| 26 | Snug Corner Cove | 60 30N | 146 0W |
| 4 | Soa | 57 9N | 6 4W |
| 4 | Soa Ardnish Isle | 56 34N | 6 38W |
| 18 | Soaiz | 50 19N | 13 31E |
| 14 | Soazza | 46 18N | 9 10E |
| 22 | Sobski | 66 10N | 66 30E |
| 21 | Socraino | 13 9N | 4 34E |
| 20 | Socerro | 32 29N | 104 59W |
| 28 | Socoraba | 23 40S | 47 15W |
| 21 | Socotra | 12 35N | 53 30E |
| 17 | Soden | 50 21N | 9 28E |
| 2 | Soderhamn | 61 18N | 17 11E |
| 8 | Soerel | 52 21N | 5 52E |
| 7 | Soersel | 51 17N | 4 43E |
| 9 | Soest | 51 35N | 8 8E |
| 21 | Sofala Bay and Town | 20 25S | 34 43E |
| 22 | Sofra | 23 50N | 45 32E |
| 11 | Sofra Kalesi | 36 17N | 33 0E |
| 15 | Sofuentes | 42 27N | 1 9W |
| 14 | Soglio | 46 26N | 9 33E |
| 13 | Sogna | 36 59N | 21 53E |
| 23 | Sohanpoor | 20 34N | 83 37E |
| 10 | Soho | 40 51N | 23 40E |
| 25 | Soho I | 24 31N | 121 38E |
| 14 | Sohrekhorn | 46 36N | 8 13E |
| 8 | Soignies | 50 34N | 4 4E |

| MAP | NAME | LAT. | LONG. |
|---|---|---|---|
| 6 | Soissons | 49 26N | 3 20E |
| 23 | Sojut | 25 49N | 73 20E |
| 18 | Sokuli | 50 28N | 24 19E |
| 18 | Sokolow | 50 14N | 22 5E |
| 14 | Sol | 47 26N | 7 24E |
| 2, 12 | Sol Galitch | 58 39N | 42 40E |
| 9 | Soldan | 50 14N | 20 10E |
| 7 | Solder | 51 3N | 5 20E |
| 2, 9 | Soldin | 52 54N | 14 57E |
| 19 | Sole | 44 10N | 11 58E |
| 17 | Solen | 48 0N | 11 25E |
| 3 | Solent, The | 50 45N | 1 25W |
| 19 | Solenzana | 41 52N | 9 21E |
| 14 | ‡Soleure | 47 20N | 7 45E |
| 19 | Solfandra | 42 17N | 14 4E |
| 3 | Solihull | 52 25N | 1 46W |
| 2, 12 | Solikamsk | 59 33N | 56 40E |
| 9 | Solingen | 51 10N | 7 2E |
| 10 | Solisnik | 42 39N | 22 34E |
| 29 | Solitary Isles | 30 5S | 153 24E |
| 2, 12 | Solvitchegodsk | 61 22N | 47 0E |
| 15 | Soller | 39 42N | 2 38E |
| 6 | Solles le Pin | 3 12N | 6 3E |
| 1 | Solomon's Is. | 7 0S | 157 0E |
| 18 | Solotwina | 8 38N | 24 22E |
| 12 | Solovetskoi Is. | 65 10N | 35 0E |
| 10 | Solrela | 44 16N | 21 34E |
| 15 | Solsona | 41 58N | 1 24E |
| 18 | Solt | 46 48N | 19 6E |
| 4 | Solway Firth | 54 45N | 3 42W |
| 21 | ‡Somauli | 10 0N | 44 59E |
| 7 | Sombref | 50 32N | 4 38E |
| 3 | Somerton | 51 4N | 2 42W |
| 19 | Somma | 45 40N | 8 49E |
| 19 | Sommariva | 44 48N | 7 54E |
| 9 | Sommerfeld | 51 48N | 15 5E |
| 14 | Somvix | 16 44N | 8 57E |
| 8 | Son | 51 3N | 5 29E |
| 23 | Sonapoor | 26 30N | 89 30E |
| 26 | Sondre Stromsfiord | 60 0N | 52 0W |
| 2, 19 | Sondrio | 40 12N | 9 48E |
| 23 | Songurra | 22 10N | 73 40E |
| 23 | Sonel | 24 15N | 76 1E |
| 21 | Songa-Songa Isle | 8 34S | 39 35E |
| 25 | Songlngy | 33 40N | 106 41E |
| 21 | Sonho | 6 0S | 12 30E |
| 7 | Sonhoven | 51 0N | 5 23E |
| 8 | Sonnega | 52 53N | 5 58E |
| 14 | Sonogo | 40 21N | 8 40E |
| 26 | ‡Sonora | 20 45N | 108 30W |
| 9 | Sonsbeck | 51 33N | 6 22E |
| 25 | Son-tchon | 31 0N | 114 30E |
| 27 | Sonterville | 35 7N | 89 1W |
| 16 | Sontra | 51 5N | 9 57E |
| 14 | Sonvilier | 47 9N | 6 58E |
| 23 | Soobura | 25 26N | 71 55E |
| 23 | Sookertal | 29 26N | 77 58E |
| 23 | Sooket | 31 31N | 76 59E |
| 23 | Soohanpoor | 2[illegible] 29N | 76 9E |
| 23 | Sooinput | 29 5N | 76 59E |
| 11 | Soor | 33 17N | 35 15E |
| 23 | Sooree Narrein | 22 1N | 82 45E |
| 23 | Soorutgurh | 29 23N | 73 58E |
| 20 | Sopello | 38 5N | 12 47E |
| 12 | Sophia | 59 23N | 30 50E |
| 2, 10 | Sophia | 42 36N | 23 26E |
| 13 | Sophiro | 37 47N | 23 10E |
| 17 | Sophienberg | 49 53N | 11 23E |
| 25 | So-phin | 40 2N | 111 45E |
| 13 | Sophio | 38 48N | 22 8E |
| 12 | Sopki | 57 19N | 32 36 |
| 2, 20 | Sora | 41 46N | 13 38E |
| 19 | Sorano | 42 41N | 11 47E |
| 28 | Sorata | 15 20S | 68 59W |
| 0 | Soran | 51 42N | 15 5E |
| 4 | Sorby | 54 48N | 4 21W |
| 4 | Surrdan Loch | 56 23N | 6 10W |
| 9 | Soremberg | 51 38N | 14 28E |
| 11 | Sorenberg | 46 51N | 8 2E |
| 2, 15 | Soria | 41 41N | 2 26W |
| 7 | Sorinne | 50 17N | 4 59E |
| 2 | Soroë Isle | 70 40N | 22 30E |
| 10 | Sorok Mahmud | 43 32N | 27 36E |
| 18 | Soroksar | 47 21N | 19 19E |
| 2, 12 | Sorotchinsk | 52 37N | 52 50E |
| 21 | Sorro | 15 0N | 7 0W |
| 20 | Sorso | 40 49N | 8 31E |
| 7 | Sortle | 50 35N | 5 58E |
| 15 | Sos | 42 30N | 1 13W |
| 2 | Sosnitza | 51 22N | 32 35E |
| 12 | Sosnovets | 66 21N | 40 37E |
| 19 | Sospello | 43 50N | 7 34E |
| 25 | So-tchou | 39 25N | 112 5E |
| 21 | Sa-tchou | 39 50N | 99 0E |
| 22 | So-tchou | 40 10N | 125 20E |
| 12 | Sotkamo | 63 55N | 28 20E |
| 26 | Soto | 32 0N | 93 54W |
| 6 | Soulac | 45 3N | 1 2W |
| 14 | Soultz | 47 18N | 7 3E |
| 8 | Soulburg | 51 28N | 3 35E |
| 14 | Sonceboz | 47 12N | 7 11E |
| 25 | Sosechan | 27 50N | 104 50E |
| 11 | Sondia | 32 4N | 3 31E |
| 7 | Songues | 50 33N | 5 43E |
| 25 | Soui | 31 43N | 113 19E |

| MAP | NAME | LAT. | LONG. |
|---|---|---|---|
| 22 | Sonick | 23 30N | 57 35E |
| 25 | Souisi | 21 20N | 110 6E |
| 6 | Souillac | 44 55N | 1 14E |
| 25 | Soui-uhing | 26 27N | 110 10E |
| 25 | Soui-ping | 33 5N | 113 45E |
| 25 | Soui-te | 37 39N | 109 50E |
| 2 | Soukgoum Kaleh | 42 55N | 40 58E |
| 22 | Soukhotovsk | 61 30N | 68 40E |
| 11 | Soukuth | 34 51N | 38 59E |
| 7 | Soumez | 49 58N | 5 52E |
| 7 | Souline | 50 12N | 4 44E |
| 20 | Soumbrn P. | 38 43N | 10 36E |
| 6 | Soulvache | 47 53N | 1 24W |
| 7 | Soumagne | 50 41N | 5 45E |
| 2 | Soumy | 50 50N | 35 8E |
| 22 | Sounmornkovsk | 61 30N | 90 55E |
| 2 | Souraj | 55 30N | 30 55E |
| 14 | Source of the R. Rhone | 46 30N | 8 24E |
| 15 | Source | 40 3N | 8 37W |
| 23 | Sourerah | 10 50N | 84 25E |
| 22 | Sourgout | 61 5N | 74 0E |
| 11 | Souruuk | 41 37N | 34 15E |
| 4 | Sourlies | 57 0N | 5 28W |
| 25 | Sourman | 32 40N | 97 0E |
| 11 | Souglirle | 39 54N | 28 15E |
| 11 | Souson | 37 36N | 30 36E |
| 2 | Soutchali | 43 50N | 39 57E |
| 25 | So-tchon | 28 46N | 104 55E |
| 6 | Souterraine, La. | 46 24N | 1 29E |
| 27 | South Br. | 49 35N | 83 0W |
| 7 | ‡South Brabant | 50 46N | 4 30E |
| 3 | South Cave | 53 47N | 0 35W |
| 26 | South Fork | 41 0N | 105 0W |
| 20 | ‡South Greenland | 64 0N | 47 30W |
| 21 | ‡South Guinea | 11 3S | 17 30W |
| 8 | ‡South Holland | 51 58N | 4 20E |
| 22 | South Isle (Japan) | 31 30N | 139 30E |
| 3 | Southrey | 52 33N | 0 23E |
| 3 | Southam | 52 15N | 1 22W |
| 3 | Southampton | 50 55N | 1 32W |
| 26 | Southampton Island | 63 30N | 84 0W |
| 29 | South East I. | 11 8S | 152 30E |
| 26 | South-east Bay | 68 30N | 53 0W |
| 3 | Southend | 51 34N | 0 4E |
| 4 | Southend | 55 20N | 5 36W |
| 3 | Southwell | 53 0N | 0 57W |
| 4 | Southwick | 54 52N | 3 41W |
| 3 | Southwold | 52 21N | 1 8E |
| 2 | Sonvachi | 44 12N | 37 50E |
| 11 | Sonvadia | 36 4N | 36 1E |
| 6 | Souvigny | 46 32N | 3 13E |
| 26 | Sonza | 19 47S | 41 17W |
| 22 | Sonzak | 45 12N | 60 26E |
| 15 | Souzel | 39 2N | 7 23W |
| 19 | Sovana | 42 4N | 11 38E |
| 2, 18 | Sovar | 49 0N | 21 40E |
| 23 | Soveengong | 21 19N | 71 20E |
| 11 | Soverek | 37 45N | 39 15E |
| 19 | Soveria | 42 25N | 9 9E |
| 10 | Sovik | 43 10N | 20 39E |
| 19 | Sovino | 41 14N | 15 17E |
| 23 | Sowarrah | 24 49N | 00 13E |
| 7 | Soxhet | 50 33N | 5 29E |
| 14 | Soyhiere | 47 23N | 7 23E |
| 7 | Spa | 50 31N | 5 52E |
| 10 | Spada, Cape | 35 35N | 23 54E |
| 2 | Spafarœff Bay | 66 0N | 162 0W |
| 13 | Spagus | 39 43N | 19 47E |
| 2, 18 | Spalatro | 43 31N | 16 41E |
| 3 | Spalding | 52 49N | 0 0W |
| 13 | Spalmadore | 38 10N | 26 18E |
| 8 | Spaneek | 50 59N | 5 53E |
| 8 | Spanbroek | 52 43N | 4 5E |
| 9 | Spandau | 52 34N | 13 11E |
| 8 | Spangen | 52 50N | 5 53E |
| 6 | Spangenberg | 51 7N | 9 50E |
| 28 | ‡Spanish Guayana | 5 0N | 63 0W |
| 5 | Spanish Point | 52 51N | 0 26W |
| 6 | Sparre, Le | 45 20N | 0 54W |
| 27 | Sparta | 35 58N | 85 15W |
| 2, 12 | Spask | 54 55N | 49 17E |
| 4 | Spean | 56 54N | 4 50W |
| 14 | Speicher | 47 24N | 9 28E |
| 14 | Speiringen | 46 53N | 8 43E |
| 29 | Spencer's G | 34 0S | 136 40E |
| 20 | Sperlonga | 41 16N | 13 25E |
| 11 | Spezzia | 44 9N | 9 54E |
| 13 | Spezzia | 37 15N | 23 7E |
| 13 | Spezzia Poulo | 37 14N | 23 9E |
| 13 | Sphagia, I. o | 36 54N | 21 40E |
| 10 | Sphakia | 35 15N | 24 18E |
| 5 | Spiddle | 53 15N | 9 19W |
| 14 | Spiez | 46 41N | 7 40E |
| 20 | Spigno | 44 36N | 8 26E |
| 16 | Spikeroog I. | 53 46N | 7 45E |
| 19 | Spilemberg | 46 5N | 12 50E |
| 3 | Spilby | 53 10N | 0 7E |
| 10 | Spinalonga | 35 14N | 25 45E |
| 20 | Spinetto | 38 36N | 16 20E |
| 9 | Spirding See | 53 44N | 21 48E |
| 17 | Spire | 49 19N | 8 26E |

| Map | Name | Lat. | Long. |
|---|---|---|---|
| 2 12 | Spirovo | 58 55N | 34 40E |
| 14 | Spital | 47 23N | 7 45E |
| 14 | Spital | 46 58N | 7 53E |
| 10 | Spital | 47 32N | 15 40E |
| 18 | Spital | 46 48N | 13 29E |
| 3 | Spithead | 50 45N | 1 6W |
| 3 | Spittal | 53 25N | 0 33W |
| 22 | Spitzbergen | 78 0N | 20 0E |
| 14 | Splugen | 46 33N | 9 18E |
| 14 | SplugenBerg | 46 28N | 9 13E |
| 19 | Spoleto | 42 45N | 12 40E |
| 7 | Spontin | 50 21N | 5 4E |
| 13 | Sportico | 36 58N | 25 0E |
| 20 | Sportimento | 40 0N | 15 50E |
| 13 | Spotico, Isle | 36 58N | 25 0E |
| 17 | Spotting | 48 3N | 10 53E |
| 17 | Spraitbach | 48 54N | 9 42E |
| 9 | Spree Wald | 51 57N | 14 10E |
| 19 | Spressumo | 45 46N | 12 16E |
| 7 | Sprimont | 50 30N | 5 40E |
| 10 | Sprong | 52 12N | 9 31E |
| 4 | Springdale | 57 55N | 4 11W |
| 27 | Springfield | 32 20N | 81 18W |
| 27 | Springfield | 39 58N | 83 54W |
| 4 | Springfield | 55 1N | 3 1W |
| 9 | Sprottau | 51 37N | 15 36E |
| 8 | Sprundel | 51 32N | 4 35E |
| 3 | Spurn Head | 53 37N | 0 8E |
| 8 | Spyk | 53 24N | 6 50E |
| 8 | Spykenesse | 51 54N | 4 19E |
| 8 | Spykerboer | 53 3N | 6 44E |
| 4 | Spynie, Loch | 57 41N | 3 15W |
| 2 20 | Squillace | 38 50N | 16 29E |
| 22 | Sredne Iansk | 69 40N | 135 0E |
| 22 | Srednei Kolimsk | 67 10N | 157 45E |
| 23 | Sreegurth | 31 25N | 77 20E |
| 2 | Staalbierg Hak | 65 30N | 24 20W |
| 18 | Stab | 49 36N | 13 12E |
| 7 | Stabroek | 51 21N | 4 23E |
| 5 | Slack's Mount | 52 19N | 9 35W |
| 14 | Stad | 47 28N | 9 31E |
| 8 | Stad | 51 44N | 4 15E |
| 16 | Stade | 53 36N | 9 27E |
| 10 | Stadene | 42 37N | 23 19E |
| 8 | Stads Dam | 51 5N | 5 4E |
| 16 | Stadtberg | 51 31N | 8 58E |
| 7 | Staedenburg | 50 58N | 3 9E |
| 7 | Staeden | 50 59N | 3 2E |
| 4 | Staffa Isle | 56 28N | 6 20W |
| 17 | Staffel Lake | 47 42N | 11 6E |
| 3 | Stafford | 52 49N | 2 9W |
| 10 | Stagno | 42 49N | 17 44E |
| 5 | Stags | 51 28N | 9 10W |
| 5 | Stags | 54 23N | 9 46W |
| 10 | Stagus | 39 31N | 21 41W |
| 7 | Stabille | 50 13N | 3 4E |
| 12 | StaiayaRussa | 58 5N | 31 0E |
| 3 | Staines | 51 26N | 0 29W |
| 10 | Stake | 41 34N | 24 59E |
| 17 | Stalberg | 50 23N | 7 30E |
| 3 | Stalbridge | 50 57N | 2 19W |
| 14 | Stalden | 46 15N | 7 51E |
| 3 | Staleybridge | 53 30N | 2 4W |
| 13 | Stalla | 37 22N | 21 7E |
| 10 | Stalus | 41 35N | 20 42E |
| 3 | Stamford | 52 40N | 0 27W |
| 14 | Stampa | 46 25N | 9 37E |
| 13 11 | Stampalia | 36 36N | 26 28E |
| 18 | Stampfen | 48 16N | 17 2E |
| 13 | Stamphanels | 37 15N | 20 57E |
| 10 | Standia | 40 28N | 17 21E |
| 3 | Stanhope | 54 45N | 2 0W |
| 12 | Stani | 55 45N | 31 50E |
| 10 | Stanimak | 41 57N | 24 49E |
| 11 | Stanisawe | 37 29N | 30 28E |
| 18 | Stanislawow | 48 52N | 24 38E |
| 22 | Stanovoi Mts. | 62 30N | 156 0E |
| 14 | Stanzstad | 46 59N | 8 23E |
| 8 | Staphorst | 52 39N | 6 14E |
| 13 | Stapodia | 37 28N | 25 30E |
| 11 | Staradi | 40 13N | 30 36E |
| 2 12 | Staraia Rous | 58 7N | 31 0E |
| 10 | Star Bachnia | 43 0N | 27 53E |
| 10 | Stareka | 42 56N | 26 0E |
| 2 9 | Stargard | 53 20N | 15 8E |
| 9 | Stargard | 53 57N | 18 32E |
| 10 | Stari Maidan | 44 46N | 16 36E |
| 10 | Staria | 40 35N | 20 53E |
| 2 12 | Staritza | 56 30N | 35 0E |
| 5 | Starlach | 54 2N | 22 36E |
| 2 12 | Starobietsk | 49 22N | 39 0E |
| 12 | Starobin | 52 39N | 27 21E |
| 2 12 | Staroboub | 52 28N | 33 5E |
| 18 | Staro Chicbo | 45 46N | 16 1E |
| 12 | Starodub | 52 25N | 33 5E |
| 2 13 | Staroi Oskol | 51 15N | 37 52E |
| 12 | Staroskolsk | 46 5N | 32 10E |
| 3 | Start Pt. | 50 18N | 3 40W |
| 8 | Startera | 52 47N | 6 27E |
| 16 | Stasfurth | 51 50N | 11 37E |
| 11 | Stasida Isle | 35 47N | 26 42E |
| 27 | Staten Island | 40 30N | 74 0W |
| 14 | Staubbach Fall | 46 36N | 7 55E |
| 27 | Staunton | 38 15N | 78 59W |
| 7 | Stave | 50 18N | 4 40E |
| 7 | Stavele | 50 57N | 2 38E |

| Map | Name | Lat. | Long. |
|---|---|---|---|
| [illegible] | [illegible]nt | 50 28N | 5 55E |
| [illegible] | [illegible]er | 59 0N | 6 35E |
| 12 | S[illegible] | 53 38N | 12 51E |
| 8 | Stave[illegible] | [illegible] 35N | 4 1E |
| 8 | Stavoren | [illegible] | 5 21E |
| 13 | Stavronisi | 37 [illegible] | 23 24E |
| 2 12 | Stavropol | 44 [illegible] | [illegible] |
| 2 12 | Stavropol | 53 43N | 49 [illegible] |
| 11 | Stavros | 36 55N | 31 4E |
| 19 | Stazzema | 43 59N | 10 20E |
| 22 | Stchana | 70 0N | 149 30E |
| 12 | Stcherbirovsk | 46 40N | 38 20E |
| 14 | Stechelberg | 46 34N | 7 54E |
| 8 | Stedum | 53 19N | 6 38E |
| 8 | Steeg | 52 3N | 6 23 |
| 9 | Steegen | 54 20N | 19 12E |
| 25 | Steel I. | 24 50N | 121 35E |
| 8 | Steenbergen | 51 34N | 4 18E |
| 8 | Steenderen | 52 4N | 5 11E |
| 8 | Steenshamer | 52 17N | 5 33E |
| 8 | Steenwyk | 52 49N | 6 6E |
| 8 | Steenzel | 51 23N | 5 22E |
| 29 | Steep Pt. | 26 8S | 113 3E |
| 19 | Stefano M. | 44 21N | 10 38E |
| 14 | Steffisberg | 46 47N | 7 37E |
| 4 | Stein | 57 27N | 4 30W |
| 18 | Stein | 46 14N | 14 40E |
| 14 | Stein | 47 40N | 8 51E |
| 17 | Stein | 47 58N | 12 33E |
| 14 | Stein Berg | 46 41N | 8 23E |
| 18 | Steinach | 47 2N | 11 30E |
| 18 | Steinach | 47 31N | 14 3E |
| 18 | Steinamanger | 47 13N | 16 37E |
| 9 | Steinau | 51 25N | 16 26E |
| 17 | Steinbach | 49 4N | 7 38E |
| 7 | Steinbach | 50 12N | 5 25E |
| 14 | Steinen | 47 3N | 8 37E |
| 16 | Steinfurth | 52 9N | 7 20E |
| 17 | Steinheitde | 50 27N | 11 3E |
| 9 | Steinholm | 51 56N | 9 6E |
| 16 | Steinhorst | 52 45N | 10 20E |
| 17 | Steinweiss | 50 20N | 11 29E |
| 14 | Stekborn | 47 40N | 9 0E |
| 10 | Stekene | 51 13N | 4 4E |
| 13 | Steli | 37 35N | 26 17E |
| 19 | Stella | 42 23N | 11 15E |
| 6 | Stenay | 49 31N | 5 10E |
| 6 | Stendal | 52 41N | 11 49E |
| 9 | Stendzye | 54 13N | 18 0E |
| 9 | Stenschewo | 52 20N | 15 43E |
| 9 | Stepenitz | 53 39N | 14 49E |
| 10 | Stephanesti | 47 45N | 27 21E |
| 6 | Stephanswert | 51 8N | 5 54E |
| 29 | Stephens, Pt. | 32 47S | 152 10E |
| 10 | Stepojevitz | 44 28N | 20 25E |
| 2 12 | Sterlitamak | 53 55N | 56 0E |
| 18 | Sternberg | 49 41N | 17 20E |
| 16 | Sternberg | 53 42N | 11 50E |
| 13 | Sternes | 35 30N | 24 15E |
| 7 | Sterte | 51 29N | 5 4E |
| 18 | Sterzing | 46 54N | 11 25E |
| 2 9 | Stettin | 53 25N | 14 35E |
| 10 | Stettiner Sd. | 53 48N | 14 20E |
| 3 | Stevenage | 51 54N | 0 12W |
| 5 | Stewart Port | 55 12N | 6 45W |
| 4 | Stewarton | 55 41N | 4 31W |
| 5 | Stewart's Tn. | 54 34N | 6 41W |
| 18 | Steyer | 48 3N | 14 26E |
| 16 | Steyle | 51 28N | 7 6E |
| 3 | Steyning | 50 54N | 0 29W |
| 20 | Stigliano | 40 21N | 16 15E |
| 13 | Stilida | 38 55N | 22 35E |
| 13 | Stilo | 37 2N | 22 58E |
| 20 | Stilo Pt | 38 30N | 16 35W |
| 13 | Stinosa | 37 8N | 25 50E |
| 13 | Stiri | 38 19N | 22 4[illegible]E |
| 3 | Stirling | 56 7N | 3 38W |
| 29 | Stirling | 34 40S | 116 55E |
| 13 | Stivanitza | 38 30N | 21 6E |
| 9 | Stober R. | 50 55N | 17 55E |
| 17 | Stockach | 47 51N | 9 1E |
| 3 | Stockbridge | 51 8N | 0 29W |
| 7 | Stockem | 49 40N | 5 55E |
| 17 | Stockhausen | 50 35N | 9 27E |
| 2 | Stockholm | 59 20N | 18 0E |
| 4 | Stockioish | 57 45N | 6 43W |
| 3 | Stockport | 53 24N | 2 0W |
| 3 | Stockton | 54 34N | 1 16W |
| 10 | Stoisich | 44 23N | 19 38E |
| 17 | Stokach | 47 51N | 9 1E |
| 3 | Stoke | 53 0N | 2 20W |
| 29 | Stokes Bay | 16 50S | 124 0E |
| 4 | Stokesley | 54 27N | 1 11E |
| 10 | Stolatz | 40 58N | 22 28E |
| 9 | Stolberg | 51 34N | 11 54E |
| 16 | Stolberg | 51 35N | 10 58E |
| 9 | Stolpe | 54 27N | 17 8E |
| 9 | Stolpmunde | 54 35N | 16 58E |
| 8 | Stolwyk | 53 58N | 4 45E |
| 12 | Stona | 42 50N | 43 49E |
| 3 | Stone | 52 54N | 2 8W |
| 4 | Stonehaven | 56 58N | 2 15W |
| 4 | Stonehouse | 55 41N | 4 4W |
| 5 | Stonepound | 52 20N | 6 45W |
| 5 | Stoneyford | 52 32N | 7 12W |
| 4 | Stoneykirk | 54 50N | 4 52W |
| 2 20 | Stongoli | 39 20N | 17 3E |
| 3 | Stony Stratford | 52 3N | 0 50W |
| 9 | Storchnest | 51 57N | 16 42E |
| 26 | Store Isle | 72 28S | 54 53E |

| Map | Name | Lat. | Long. |
|---|---|---|---|
| 20 | Stornari | 41 14N | 15 43E |
| 4 | Stornaway | 58 13N | 6 20W |
| 4 | Storn | 57 44N | 5 6W |
| 9 | Storskov | 52 18N | 14 2E |
| 16 | Stottorn | 51 5N | 11 3E |
| 14 | Stour | 46 15N | 5 13W |
| 3 | Stourbridge | 52 20N | 2 8W |
| 15 | Stour Head | 55 34N | 9 31E |
| | Stourport | 52 20N | 2 15W |
| | [illegible]e | 59 15N | 2 50W |
| | [illegible] | 51 31N | 1 45W |
| | [illegible] | 55 41N | 2 53W |
| 3 | S[illegible] | 52 12N | 0 59E |
| 5 | Stra[illegible] | [illegible] 50N | 7 29W |
| 4 | Strathe[illegible] | [illegible] 8N | 5 49W |
| 9 | Stradaunen | [illegible] | 22 20E |
| 5 | Stradbally | [illegible] | 7 46W |
| 5 | Stradbally | 5[illegible] | 7 7W |
| 29 | Stradbroke I. | 27 3S | [illegible] |
| 18 | Straden | 46 50N | [illegible] |
| 5 | Straidkelly | 54 58N | 5 [illegible] |
| 3 | Straits of Dover | 51 0N | 1 20E |
| 5 | Stratone | 53 58N | 7 14W |
| 26 | Strait of James Ross | 71 0S | 100 0W |
| 2 18 | Strakonitz | 40 14N | 13 53E |
| 16 | Stralem | 51 28N | 6 16E |
| 2 9 | Stralsund | 54 22N | 13 13E |
| 10 | Strana | 43 9N | 19 38E |
| 5 | Strangford | 54 22N | 5 33W |
| 4 | Stranorlar | 54 48N | 7 45W |
| 4 | Stranraer | 54 54N | 4 56W |
| 6 | Strasbourg | 48 28N | 7 42E |
| 2 9 | Strasburg | 53 11N | 19 27E |
| 12 | Strasburg | 53 35N | 21 19E |
| 18 | Strasburgh | 46 53N | 14 19E |
| 18 | Straskirchen | 48 37N | 13 23E |
| 3 | Stratford on Avon | 52 12N | 1 42W |
| 4 | Strath | 57 12N | 5 48W |
| 4 | Strathavan | 55 41N | 4 0W |
| 4 | Strathdon | 57 18N | 3 7W |
| 4 | Strathlachlan | 56 8N | 5 8W |
| 4 | Strathy | 58 33N | 4 1W |
| 4 | Strathy Head | 58 36N | 4 2W |
| 17 | Straubing | 48 51N | 12 26E |
| 29 | Streaky Bay | 32 34S | 134 12E |
| 5 | Streamstown | 53 31N | 10 1W |
| 7 | Stree | 50 17N | 4 20E |
| 10 | Streebernik | 44 45N | 18 43E |
| 5 | Street | 53 40N | 7 27W |
| 16 | Strehla | 51 20N | 13 11E |
| 9 | Strehlen | 50 45N | 17 3E |
| 9 | Strehlitz, Gr. | 50 28N | 17 20E |
| 16 | ‡Strelitz | 53 25N | 13 10E |
| 16 | ‡Strelitz | 53 48N | 11 0E |
| 4 | Strelitz | 56 28N | 3 21W |
| 3 | Stretham | 52 21N | 0 13E |
| 12 | Stretinsk | 57 19N | 57 10E |
| 13 | Strezoba | 37 50N | 22 4E |
| 3 | Stricathrow | 56 40N | 2 43W |
| 9 | Striegau | 50 57N | 16 20E |
| 9 | Striegau, R. | 51 5N | 16 35E |
| 10 | Strigo | 42 56N | 23 57E |
| 7 | Strinchamp | 49 52N | 5 55E |
| 13 | Strobiza | 37 28N | 21 48E |
| 8 | Stroe | 53 57N | 5 0E |
| 10 | Stroesti | 47 42N | 27 0E |
| 22 | StrogonovaB. | 43 20N | 141 30E |
| 5 | Strokestown | 53 47N | 8 5W |
| 10 | Strobiatz | 44 32N | 20 52E |
| 4 | Stroma Isle | 58 42N | 3 12W |
| 9 | Stromberg | 49 57N | 7 43E |
| 2 20 | Strombo-li Isle | 38 50N | 15 14E |
| 4 | Stromness | 58 56N | 3 25W |
| 2 | Stromsee, Isl | 62 15N | 7 0W |
| 4 | Strone | 56 28N | 4 54W |
| 26 | ‡Strong Bow Indians | 62 0N | 127 30W |
| 4 | Stronsa, Isle | 59 0N | 2 48W |
| 2 | Stroostad | 58 50N | 11 30E |
| 3 | Strood | 51 24N | 0 29E |
| 19 | Stroschintz | 44 57N | 19 11E |
| 29 | Stroud | 32 28S | 151 46E |
| 3 | Stroud | 51 44N | 2 12W |
| 11 | Strumbi | 34 58N | 32 24E |
| 3 | Strumble Head | 52 2N | 5 7W |
| 18 | Stry | 49 13N | 23 48E |
| 26 | Stryen | 51 41N | 4 34E |
| 8 | Stuart Isle | 63 41N | 163 5W |
| 8 | Stubben | 51 19N | 5 53E |
| 14 | Stuhlingen | 47 44N | 8 26E |
| 18 | Stuhlweissenburg | 47 10N | 18 25E |
| 9 | Stuhm | 53 55N | 19 5E |
| 14 | Stuls | 46 39N | 9 44E |
| 9 | Stupec | 52 16N | 17 54E |
| 10 | Stupika | 48 6N | 24 40E |
| 13 | Stura | 38 14N | 24 11E |
| 27 | Sturgeon, L. | 49 50N | 91 45W |
| 10 | Sturitz | 45 0N | 15 44E |
| 3 | Sturminster Newton | 50 55N | 2 14W |
| 3 | Sturry | 51 19N | 1 8E |
| 29 | Sturt Land | 51 0S | 1 20E |
| 2 17 | Stuttgard | 48 47N | 9 11E |
| 18 | Styria | 47 0N | 15 0E |
| 26 | Suacoa | 32 15N | 109 55W |
| 28 | Suata | 8 30N | 65 30W |
| 22 | Subec | 14 50N | 120 15E |
| 20 | Subiaco | 41 56N | 13 7E |

| Map | Name | Lat. | Long. |
|---|---|---|---|
| 22 | Subzewer | 33 44N | 61 44E |
| 23 | S bzul | 28 14N | 69 15E |
| 19 | Succorello | 44 9N | 8 8E |
| 12 | Sudak | 44 50N | 34 55E |
| 3 | Sudbury | 52 54N | 1 45W |
| 14 | Suderen | 46 49N | 7 45E |
| 2 | Suderse Ise | 61 32N | 7 0W |
| 12 | Sudjuk Kale | 44 47N | 37 45E |
| 23 | Sudjun | 20 9N | 72 43E |
| 8 | SudlandMere | 53 8N | 6 35E |
| 21 | Suez | 30 0N | 31 [illegible]E |
| 14 | Sufers | 46 33N | 9 20E |
| 27 | Suffolk | 36 32N | 76 28W |
| 18 | Sugag | 45 42N | 23 52E |
| 23 | Sugar Island | 21 45N | 88 10E |
| 29 | Sugarloaf Point | 32 10S | 152 45E |
| 4 | Sugarbaves | 53 4N | 7 10W |
| 22 | Suggur | 16 40N | 76 55E |
| 14 | Sigi | 46 58N | 7 8E |
| | [illegible]gut | 49 50N | 4 50E |
| | [illegible] | 50 38N | 10 40E |
| | [illegible]kerke | 51 10N | 3 8E |
| 11 | [illegible]va | 30 52N | 46 44E |
| 23 | Suker | 27 59N | 68 59E |
| 12 | Sukova | 58 0N | 37 19E |
| 17 | Sulow | 53 20N | 11 5E |
| 17 | Sulak | 43 0N | 47 12E |
| 9 | Sulau | 51 30N | 17 11E |
| 3 | Sulby | 52 24N | 4 2[illegible]W |
| 2 | Sulen, Island | 61 5N | 4 55E |
| 14 | Sulgen | 47 32N | 9 11E |
| 11 | Sulimania | 35 33N | 45 15E |
| 16 | Sulingen | 52 31N | 8 48 |
| 12 | Sulka | [illegible] | 39 53E |
| 12 | Sulkova | 59 2N | 54 0E |
| 19 | Sulmona | 42 2N | 13 58E |
| 11 | Sultanich | 36 8N | 26 27E |
| 23 | Sultanpoor | 26 20N | 82 1E |
| 14 | Sulz | 47 31N | 8 5E |
| 17 | Sulzbach | 48 58N | 0 50E |
| 17 | Sulzbach | 49 56N | 9 4E |
| 22 | Sumatra Isle | 0 0 | 101 0E |
| 22 | Sumbhulpoor | 21 27N | 83 43E |
| 18 | Sumeg | 46 57N | 17 20E |
| 2 12 | Sumgait | 40 41N | 49 3[illegible]E |
| 12 | Sumi | 50 52N | 35 10E |
| 14 | Sumiswald | 47 2N | 7 44E |
| 20 | Summatino | 37 19N | 13 58E |
| 24 | Sumnee | 23 39N | 71 40E |
| 4 | Summer Isles | 58 3N | 5 20W |
| 5 | Summerhill | 53 29N | 6 44W |
| 5 | Summerhill | 53 31N | 8 24W |
| 23 | Sumnagur | 21 1N | 83 55E |
| 23 | Sumpter | 25 55N | 78 58E |
| 4 | Sunart | 56 42N | 5 36W |
| 4 | Sunart, Loch | 56 41N | 6 0W |
| 27 | Sunbury (Pennsylvania) | 40 35N | 76 45W |
| 29 | Sunday Str. | 16 25S | 123 25E |
| 23 | Sundeep | 22 35N | 91 5E |
| 3 | Sunderland, North | 55 35N | 1 40W |
| 3 | Sunderland | 54 55N | 1 21W |
| 23 | Sunderbunds | 21 38N | 89 20E |
| 21 | Sundi | 4 34S | 14 17E |
| 2 | Sundsvall | 62 19N | 17 23E |
| 10 | Sunedol | 44 3N | 21 45E |
| 23 | Suneraspoor | 24 10N | 90 58E |
| 23 | Sonerampoor | 21 20N | 91 5E |
| 23 | Sungum | 18 45N | 77 46E |
| 23 | Sungumner | 19 25N | 74 8E |
| 23 | Sungumpoor | 24 59N | 69 19E |
| 23 | Sungur | 30 58N | 70 10E |
| 12 | Sunnatsalmi | 64 4[illegible]N | 29 0E |
| 11 | Supan Tagh | 38 55N | 42 22E |
| 26 | Superior, L. | 47 30N | 88 0W |
| 10 | Suplungen | 52 13N | 10 31E |
| 10 | Supones | 44 54N | 23 35E |
| 17 | Suppingen | 48 28N | 9 45E |
| 14 | Sur Pierre | 46 45N | 6 52E |
| 11 | Sura | 31 1N | 45 44E |
| 12 | Suraj | 55 30N | 30 29E |
| 13 | Suraj[illegible]je | 24 30N | 89 41E |
| 12 | Suram | 52 53N | 32 30E |
| 23 | Surat | 21 18N | 72 53E |
| 13 | Surbs | 39 6N | 22 52E |
| 23 | Surdah | 24 21N | 88 45E |
| 23 | Sur haur | 22 19N | 71 11E |
| 23 | Surgeet | 24 17N | 75 10E |
| 7 | Surice | 50 11N | 4 43E |
| 8 | Surig | 53 7N | 5 24E |
| 22 | Surgao | 9 40N | 125 30E |
| 22 | Surigao Str. | 9 40N | 125 15E |
| 15 | Surinana | 41 44N | 0 7W |
| 14 | Surkasti | 46 42N | 9 10E |
| 14 | Sursing | 46 29N | 9 49E |
| 11 | Suro | 34 35N | 40 31E |
| 23 | Sursa | 22 50N | 89 10E |
| 14 | Sursee | 47 10N | 8 5E |
| 6 | Sury | 45 34N | 4 12E |
| 23 | Surwar S Ran | 30 5N | 71 9E |
| 15 | Susa | 45 8N | 7 0E |
| 14 | Suss | 46 45N | 10 6E |
| 29 | Sussex (Austral) | 33 38S | 115 20E |
| 29 | Sussex Haven | 35 24S | 150 40E |
| 26 | Sussex Lake | 64 30N | 108 37W |
| 14 | Susten | 46 18N | 7 38E |
| 8 | Susteren | 51 5N | 5 55E |
| 16 | Sustrum | 52 55N | 7 11E |
| 23 | Sutalury | 22 45N | 89 59E |
| 19 | Sutri | 42 14N | 12 13E |

| Map | Name | Lat. | Long. |
|---|---|---|---|
| 10 | Sutschava | 47 39N | 26 15E |
| 3 | Sutton | 54 5N | 1 4W |
| 3 | Sutton Coldfield | 52 34N | 1 47W |
| 16 | Suttorp | 53 13N | 10 18E |
| 12 | Suzlal | 56 25N | 40 25E |
| 19 | Suzzara | 44 59N | 10 47E |
| 12 | Svara | 53 9N | 32 41E |
| 2 12 | Sviati Nos | 68 10N | 39 40E |
| 10 | Svilioni | 44 9N | 21 14E |
| 3 | Swaffham Prior | 52 15N | 0 10E |
| 7 | Swalm, N. | 50 54N | 3 40E |
| 8 | Swalmen | 51 17N | 6 3E |
| 20 | Swan Hill | 35 15S | 142 30E |
| 29 | Swan, R. | 31 30S | 116 30E |
| 4 | Swana | 58 46N | 3 7W |
| 5 | Swanlinbar | 54 9N | 7 43W |
| 27 | Swansburg | 34 42N | 77 27W |
| 3 | Swansea | 51 37N | 3 55W |
| 3 | Swansea Bay | 51 33N | 3 53W |
| 12 | Sweabog | 60 0N | 25 5E |
| 7 | Swevegham | 50 51N | 3 21E |
| 29 | Swift, B. | 14 20S | 125 36E |
| 3 | Swindon | 51 34N | 1 48W |
| 5 | Swineford | 53 53N | 8 50W |
| 9 | Swinemunde | 53 56N | 14 22E |
| 0 | Swinemunde Bay | 54 5N | 14 30E |
| 3 | Swineshead | 52 57N | 0 25W |
| 4 | Swinton | 55 43N | 2 14W |
| 5 | Swords | 53 28N | 6 14W |
| 18 | Swvic | 49 41N | 19 10E |
| 13 | Sycharitza Mount | 39 0N | 21 20E |
| 8 | Sydervelt | 51 17N | 5 10E |
| 29 | Sydney | 34 0S | 151 12E |
| 1 | Sydney I. | 4 0S | 171 40W |
| 23 | Sygoung | 20 30N | 71 47E |
| 4 | Syhorcress | 58 1N | 4 7W |
| 12 | Sykresa | 44 45N | 43 50E |
| 2 | Sylt, Isle | 54 55N | 8 20E |
| 11 | Symi | 36 40N | 27 48E |
| 11 | Symi, Gulf | 36 38N | 28 0E |
| 4 | Synnington | 55 35N | 3 39W |
| 18 | Synawocko Nizze | 49 4N | 23 30E |
| 23 | Sypoor | 23 50N | 70 19E |
| 13 11 | Syra Isle | 37 28N | 24 35E |
| 11 | Syra | 37 29N | 24 56E |
| 20 | Syracuse | 37 4N | 15 16E |
| 22 11 | ‡Syria | 34 20N | 39 0E |
| 11 | Syrian Desert | 33 32N | 29 30E |
| 13 | Syrland | 37 59N | 23 48E |
| 12 | Syrtynsko | 53 9N | 58 41E |
| 7 | Syseele | 51 13N | 3 19E |
| 2 12 | Syzran | 53 20N | 48 35E |
| 18 | Szabad Szalas | 46 52N | 19 18E |
| 18 | Szaczal | 47 35N | 21 18E |
| 13 | Szalford | 33 5N | 35 38E |
| 18 | Szokacsi | 47 23N | 22 32E |
| 18 | Szala Egerszeg | 46 52N | 16 52E |
| 18 | Szalka | 47 51N | 18 49E |
| 30 | Szalkbar | 32 35N | 36 38E |
| 11 | Szalt | 32 7N | 35 50E |
| 18 | Szamos Ujvar | 46 58N | 23 50E |
| 27 | Szamamein | 33 7N | 36 21E |
| 18 | Szaro | 47 28N | 22 21E |
| 18 | Sz ntod | 46 50N | 17 56E |
| 18 | Szarvas | 46 52N | 20 34E |
| 18 | Sz sz Kezil | 46 9N | 25 0E |
| 18 | Szasz Regen | 46 48N | 24 43E |
| 18 | Szeczka | 44 53N | 21 43E |
| 18 | Szamymaz | 46 22N | 20 3E |
| 18 | Szeczee | 49 36N | 23 50E |
| 18 | Szeczet | 45 44N | 23 5E |
| 18 | Szegedin | 46 17N | 20 10E |
| 18 | Szeghedom | 47 0N | 21 10E |
| 18 | Szeles lanko | 48 11N | 23 43E |
| 18 | Szemes | 40 40N | 20 18E |
| 18 | Szerednye | 48 30N | 22 30E |
| 18 | Szexard | 46 20N | 18 45E |
| 18 | Szicen | 47 54N | 23 50E |
| 18 | Szikszo | 48 12N | 20 52E |
| 18 | Szilagito | 47 1N | 23 53E |
| 10 | Sz nnja | 45 20N | 25 34E |
| 18 | Szinna | 48 55N | 22 10E |
| 18 | Szlokcsin | 45 59N | 22 11E |
| 12 | Szmorgoni | 54 30N | 26 40E |
| 18 | Szobrzlo | 47 27N | 21 21E |
| 18 | Szobrancz | 48 40N | 22 13E |
| 18 | Szolnok Gyorok | 46 41N | 17 45E |
| 18 | Szolya | 48 52N | 22 31E |
| 18 | Szlap r | 45 38N | 19 21E |
| 18 | Sztamsers | 45 53N | 19 23E |
| 18 | Szmya | 45 22N | 16 35E |
| 11 | Szurdok | 47 42N | 24 2E |
| 11 | Szyr | 32 3N | 31 59E |
| 12 | T bak | 45 39N | 28 50E |
| 22 | Tabalak | 65 50N | 137 0E |
| 11 | Taboriah | 32 50N | 35 45E |
| 26 | Tabasco | 18 55N | 93 25W |
| 15 | Tab roas | 37 3N | 2 29W |
| 20 | Tabia | 37 22N | 11 8E |
| 22 | Tablas Isle | 12 18N | 122 0E |
| 10 | Tabra | 47 29N | 27 23E |
| 21 | Taboo | 5 0N | 7 12W |
| 25 | Tachi n-so | 36 39N | 121 29E |
| 22 | Tachkend | 42 50N | 68 53E |
| 18 | Tachow | 49 59N | 21 1E |

| MAP | NAME | LAT. | LONG. |
|---|---|---|---|
| 28 | Taciviche | 19 20s | 70 0w |
| 28 | Tacna | 17 59s | 70 3w |
| 5 | Tacumsbin, L. | 52 11N | 6 27w |
| 3 | Tadcaster | 53 52N | 1 12w |
| 3 | Tadlow | 52 0N | 0 6w |
| 20 | Tadousac | 47 55N | 70 0w |
| 15 | Tafalla | 42 32N | 1 40w |
| 14 | Taffers | 46 49N | 7 13E |
| 12 | Tagauroi | 47 19N | 38 45E |
| 2<br>12 | Taganrog | 47 15N | 38 47E |
| 15 | Tagarro | 30 10N | 9 2w |
| 5 | Taghmon | 52 20N | 6 40w |
| 11 | Taghtalu M. | 30 45N | 30 15E |
| 2<br>15 | Tagus, R. | 39 40N | 7 0w |
| 25 | Taheen | 25 57N | 100 10E |
| 11 | Tahile | 35 53N | 45 19E |
| 25 | Tai | 31 20N | 107 39E |
| 25 | Tai | 32 25N | 119 50E |
| 11 | Taiba | 35 6N | 38 54E |
| 25 | Tai ho | 33 5N | 115 39E |
| 25 | Tai Hoo | 31 19N | 120 0E |
| 12 | Taijala | 61 43N | 24 5E |
| 7 | Tailles | 50 13N | 5 44E |
| 25 | Taiming | 36 20N | 115 0E |
| 4 | Tain | 57 51N | 4 3w |
| 25 | Tai-ngan | 36 10N | 117 26E |
| 25 | Taining | 27 0N | 117 3E |
| 10 | Tainova | 43 9N | 22 1E |
| 25 | Taipin | 28 40N | 121 5E |
| 25 | Taiping | 22 29N | 107 10E |
| 25 | Ta ping | 31 20N | 118 21E |
| 28 | Taipu | 7 12s | 35 50w |
| 25 | Taichon | 39 0N | 112 27E |
| 25 | Taitchew | 29 3N | 120 45E |
| 25 | Taiting | 27 0N | 105 40E |
| 25 | Taitnng | 40 10N | 112 58E |
| 25 | Taitsang | 31 25N | 120 58E |
| 22<br>25 | Tai-yuen | 37 45N | 112 14E |
| 10 | Tajardi | 41 11N | 25 15E |
| 25 | Taka-Cuan | 30 45N | 121 50E |
| 29 | Takanova | 16 20s | 179 30E |
| 25 | Takiache | 24 20N | 120 21E |
| 25 | Ta-kien-leau | 30 14N | 101 21E |
| 21 | Takima | 7 48N | 1 30w |
| 25 | Takinhi | 28 58N | 113 0E |
| 8 | Tako Zyl | 52 52N | 5 39E |
| 25 | Taknn | 38 50N | 117 30E |
| 23 | Taksee | 27 26N | 90 10E |
| 23 | Tal | 23 39N | 75 24E |
| 19 | Talamone | 42 33N | 11 11E |
| 13 | Talenta | 38 49N | 23 14E |
| 13 | Talanta | 38 38N | 23 12E |
| 13 | Talanta, Chan. | 38 43N | 23 13w |
| 15 | Talavera | 38 52N | 6 35w |
| 15 | Talavera | 39 56N | 4 45w |
| 29 | Talbot, Isle | 0 34s | 142 40E |
| 3 | Talgarth | 51 59N | 3 11w |
| 2<br>12 | Tali | 40 47N | 40 3E |
| 22<br>25 | Tali | 25 30N | 100 25E |
| 11 | Talian | 39 45N | 20 20E |
| 4 | Taliscar | 57 16N | 6 24w |
| 12 | ‡Talish | 38 10N | 48 30E |
| 26<br>27 | Tallahassee | 30 30N | 83 50w |
| 10 | Tallidiac | 43 54N | 28 41E |
| 5 | Tallow | 52 6N | 8 0w |
| 5 | Tallow Br. | 52 5N | 7 58w |
| 18 | Tallya | 48 14N | 21 10E |
| 6 | Talmont | 46 30N | 1 37w |
| 23 | Talnier | 21 20N | 74 52E |
| 10 | Talusi | 46 15N | 28 15E |
| 12 | Tama Fd. | 70 20N | 27 40E |
| 28 | Tamalameque | 9 0N | 74 0w |
| 15 | Tamames | 40 49N | 5 40w |
| 12 | Taman | 45 0N | 30 40E |
| 21 | Tamareed | 12 45N | 53 42E |
| 21 | Tamatave | 18 19s | 49 15E |
| 21 | Tamba | 10 15s | 16 16E |
| 23 | Tamba | 21 50N | 75 39E |
| 16 | Tambach | 50 49N | 10 36E |
| 2<br>12 | Tambov | 52 18N | 41 35E |
| 27 | Tamerac Swamp | 46 55N | 94 0w |
| 14 | Tamina, R. | 46 54N | 0 21E |
| 12 | Tammerfors | 61 20N | 24 0E |
| 26 | Tampa, B. of | 27 50N | 82 50w |
| 26 | Tampico | 22 20N | 98 40w |
| 18 | Tamsweg | 47 9N | 13 49E |
| 3 | Tamworth | 52 38N | 1 42w |
| 17 | Tan | 49 31N | 12 21E |
| 25 | Tan | 34 58N | 116 11E |
| 4 | Tanadyce | 56 43N | 2 56w |
| 21 | ‡Tananareivo | 18 0s | 47 20E |
| 23 | Tandah | 28 40N | 80 50E |
| 23 | Tandda | 31 14N | 72 1E |
| 5 | Tanderagee | 54 21N | 6 25w |
| 22 | Tanega-sima Isle | 30 40N | 131 0E |
| 25 | Tang | 38 35N | 114 21E |
| 23 | Tanauda | 33 49N | 78 2E |
| 21 | Tangtang | 16 43s | 49 32E |
| 4 | Tangusdale | 56 58N | 7 35w |
| 25 | Tang-y | 30 35N | 115 58E |
| 25 | Tan-Ho | 33 30N | 110 20E |
| 19 | Taninge | 46 8N | 6 34E |
| 22 | Tanjore | 10 50N | 79 10E |
| 17 | Tanua | 50 29N | 11 52E |
| 29 | Tanna | 19 30s | 169 40E |
| 6 | Tanneins | 44 26N | 0 21E |

| MAP | NAME | LAT. | LONG. |
|---|---|---|---|
| 12 | Tannila | 65 45N | 20 20E |
| 22 | Tanog | 51 20N | 177 20w |
| 22 | Tantalem, Isle | 8 0N | 100 50E |
| 9 | Tantow | 53 17N | 14 24E |
| 21 | Tanza | 9 1s | 13 0E |
| 21 | Tanzou | 16 2s | 49 2E |
| 25 | Tao | 25 30N | 111 41E |
| 20 | Taormina | 37 47N | 15 18E |
| 25 | Tao-tchou-oei | 34 39N | 103 10E |
| 22 | Taonsk, Gulf of | 59 0N | 150 0E |
| 25 | Tao-yuen | 28 53N | 111 50E |
| 25 | Tao-yuen | 33 47N | 118 42E |
| 12 | Tapa | 89 15N | 48 10E |
| 28 | Tapajos, R. | 6 0s | 56 55w |
| 28 | Tapera | 19 5s | 47 30w |
| 28 | Tapera da Zapada | 5 20s | 46 36w |
| 9 | Tapiau | 54 40N | 21 4E |
| 12 | Tapio | 67 0N | 28 0E |
| 18 | Tapio Szele | 47 20N | 20 50E |
| 26 | Tapoca | 30 0N | 112 40w |
| 18 | Tapoleza | 46 52N | 17 30E |
| 28 | Taquari, R | 18 20s | 56 15w |
| 22 | Tara | 56 40N | 74 20E |
| 2<br>15 | Taragona | 41 9N | 1 19E |
| 15 | Tarancon | 40 6N | 2 58w |
| 4 | Taransay, I. | 57 50N | 6 58w |
| 20 | Taranto | 40 29N | 17 12E |
| 2<br>20 | Taranto Gulf of | 40 0N | 17 30E |
| 10 | Tarapia | 41 9N | 29 1E |
| 23 | Tarapnur | 25 9N | 86 15E |
| 6 | Tarascon | 43 48N | 4 44E |
| 28 | Tarata | 23 2s | 44 30w |
| 15 | Tarazona | 39 24N | 2 6w |
| 4 | Tarbet Ness | 57 54N | 3 45w |
| 4 | Tarbert | 55 54N | 5 27w |
| 4 | Tarbert | 56 1N | 5 50w |
| 4 | Tarbert, Loch, West | 55 47N | 5 34w |
| 4 | Tarbert, Loch | 56 1N | 6 0w |
| 6 | Tarbes | 43 14N | 0 5E |
| 4 | Tarbet | 56 12N | 4 45w |
| 4 | Tarbet, East Loch | 57 47N | 6 40w |
| 4 | Tarbet, West Loch | 57 52N | 7 0w |
| 20 | Tarchiurola | 40 20N | 18 6E |
| 17 | Tarekheim | 49 41N | 8 19E |
| 15 | Tarifa | 30 3N | 5 35w |
| 28 | Tarija | 21 33s | 63 53w |
| 11 | Tarismanla | 37 28N | 27 20E |
| 2<br>12 | Tarki | 42 48N | 47 10E |
| 22 | Tar-kuan | 20 27N | 104 38E |
| 4 | Tarland | 57 11N | 2 55w |
| 28 | Tarma | 11 1's | 75 0w |
| 6 | Tarn | 43 55N | 2 15E |
| 2 | Tarna | 65 20N | 15 55E |
| 18 | Tarnapol | 49 32N | 25 31E |
| 18 | Tarnohrzeg | 50 32N | 21 39E |
| 12 | Tarnogrod | 50 20N | 23 10E |
| 18 | Tarnow | 50 2N | 21 1E |
| 9 | Tarnowitz | 50 26N | 18 54E |
| 19 | Tarn | 44 35N | 9 47w |
| 15 | Tarouca | 41 7N | 7 45w |
| 15 | Tarragona | 41 9N | 1 19E |
| 28 | Tarrapoto | 6 15s | 76 49w |
| 15 | Tarrazuna | 41 55N | 1 31w |
| 7 | Tarsienne | 50 19N | 4 32E |
| 11<br>22 | Tarsus | 37 0N | 34 50E |
| 22 | Tartary, Gulf of | 49 0N | 141 30E |
| 6 | Tartas | 43 53N | 0 38w |
| 28 | Taruana | 3 45s | 52 25w |
| 4 | Tarves | 57 22N | 2 16w |
| 4 | Tarvy | 57 3N | 4 35w |
| 17 | Taschendorf | 49 41N | 10 38E |
| 26 | Tasco | 18 55N | 90 40w |
| 5 | Tashinny | 53 36N | 7 43w |
| 11 | Tash Kiupri | 41 22N | 34 32E |
| 10 | Tashlidge | 43 13N | 19 26E |
| 25 | Ta-song | 30 5N | 120 56E |
| 25 | Tassisudon | 27 39N | 89 23E |
| 26 | Tastla | 18 33N | 95 30w |
| 29 | Taswells I. | 5 40s | 175 20E |
| 10 | Tatar Bazardjik | 42 6N | 24 35E |
| 12 | Tatatova | 55 56N | 42 2E |
| 25 | Ta-tcin-Ho | 37 10N | 117 40E |
| 25 | Ta-tcin-ing | 37 39N | 103 19E |
| 25 | Ta-tien-y | 33 29N | 117 6E |
| 11 | Tatlar | 38 30N | 34 22E |
| 25 | Ta-tse-se | 28 50N | 109 17E |
| 21 | Tatta | 28 30N | 6 32w |
| 23 | Tattah | 24 48N | 67 18E |
| 3 | Tatterford | 52 52N | 1 46E |
| 3 | Tattershall | 53 7N | 0 10w |
| 28 | Tauba | 25 20s | 50 0w |
| 23 | Taunda | 22 56N | 74 23E |
| 23 | Taujepoor | 25 51N | 88 10E |
| 21 | Taukra | 32 30N | 20 35E |
| 3 | Taunton | 51 2N | 3 5w |
| 27 | Taunton | 42 0N | 71 14w |
| 19 | Tavagnacco | 40 5N | 13 7E |
| 12 | Tavastehus | 61 0N | 24 40E |
| 14 | Tavetsch | 46 39N | 8 46E |
| 20 | Taviano | 40 0N | 18 8E |
| 14 | Taviglianaz | 46 19N | 6 8E |
| 2 | Taviusk | 54 0N | 56 10E |
| 2<br>15 | Tavira | 37 8N | 7 29w |
| 3 | Tavistock | 50 34N | 4 10w |
| 13 | Tavla | 37 33N | 21 38E |
| 20 | Tavolara | 40 55N | 0 43E |

| MAP | NAME | LAT. | LONG. |
|---|---|---|---|
| 22 | Tavoy Isle | 13 10N | 98 20E |
| 4 | Texa Island | 55 44N | 6 0w |
| 18 | Taxenbach | 47 18N | 12 51E |
| 4 | Tay, Firth of | 56 27N | 2 45w |
| 4 | Tay, Loch | 56 25N | 4 10w |
| 5 | Taylorstown | 52 16N | 6 50w |
| 27 | Taylorsville | 36 35N | 80 25w |
| 14 | Tayngen | 47 47N | 8 42E |
| 15 | Tayvilla | 36 11N | 5 40w |
| 15 | Tazones | 43 30N | 5 16w |
| 19 | T. Calafuria | 43 27N | 10 21E |
| 15 | T. Contulos | 36 49N | 4 19w |
| 11 | Tchaba | 40 40N | 31 47E |
| 21 | Tchad, Lake | 13 35N | 13 30E |
| 22 | Tchahasoo | 49 25N | 128 20E |
| 25 | Tchai-kingkoen | 29 20N | 102 30E |
| 10 | Tchainitza | 43 28N | 19 3E |
| 18 | Tchak thurm | 40 23N | 10 29E |
| 10 | Tcheleli | 41 40N | 25 8E |
| 22 | Tchalgai | 46 10N | 126 40E |
| 25 | Tchalin | 26 54N | 113 25E |
| 25 | Tchang-Ho | 37 30N | 115 50E |
| 25 | Tchang-ki | 29 49N | 108 19E |
| 25 | Tchang-ki | 30 29N | 108 19E |
| 25 | Tchang-kiang | 32 19N | 119 21E |
| 25 | Tchang-lo | 24 8N | 115 30E |
| 25 | Tchang-nin | 35 58N | 102 12E |
| 25 | Tchangning | 24 11N | 114 0E |
| 25 | Tchang-pin | 25 20N | 117 19E |
| 25 | Tchang-ping | 40 19N | 115 52E |
| 25 | Tchangpnu | 24 15N | 117 33E |
| 25 | Tchang-sing | 39 40N | 121 20E |
| 22<br>25 | Tchang-tcha | 28 17N | 112 51E |
| 25 | Tchang-tchou | 24 40N | 117 39E |
| 25 | Tchang-tchou | 31 53N | 119 55E |
| 22<br>25 | Tchang-te | 29 0N | 111 25E |
| 25 | Tchang-y | 36 59N | 119 20E |
| 25 | Tchangyang | 30 35N | 111 5E |
| 25 | Tchao | 25 38N | 100 30E |
| 25 | Tchao-hoa | 32 19N | 105 38E |
| 25 | Tchoa-king | 23 14N | 112 15E |
| 22<br>25 | Tchao-tcheou | 23 27N | 115 20E |
| 22 | Tchaoun | 68 30N | 174 0E |
| 25 | Tchan-yuen | 37 30N | 120 30E |
| 10 | Tcharadah | 45 0N | 28 20E |
| 11 | Tcharaglar | 41 7N | 33 7E |
| 10 | Tchardah | 43 8N | 22 44E |
| 22 | Tcharin Nor | 35 5N | 97 0E |
| 10 | Tcharkhof | 40 13N | 20 46E |
| 22 | Tcharysk | 52 0N | 82 50E |
| 12 | Tchasbika | 57 10N | 45 30E |
| 10 | Tchatal Bourgaz | 41 23N | 27 20E |
| 2<br>12 | Tchatin-dagh | 44 42N | 34 37E |
| 10 | Tchefut | 41 3N | 25 32E |
| 10 | Tchein | 44 40N | 18 10E |
| 12 | Tcheknevska | 63 21N | 38 39E |
| 10 | Tchelebi | 45 4N | 27 13E |
| 10 | Tchelehibazar | 43 45N | 18 58E |
| 25 | Tchelileou | 29 0N | 105 39E |
| 25 | Tchelo-tien | 23 59N | 101 18E |
| 2<br>12 | Tchembar | 53 16N | 43 20E |
| 25 | Tchen | 34 40N | 111 4E |
| 12 | Tchenki | 58 18N | 56 20E |
| 22 | Tchepanda | 59 25N | 133 30E |
| 10 | Tcheratcha | 43 58N | 22 8E |
| 2<br>12 | Tcherdin | 60 37N | 56 10E |
| 12 | Tcheremshanska | 54 40N | 51 21E |
| 12 | Tcherepovetz | 59 0N | 38 5E |
| 10 | Tcheret | 44 4N | 23 40E |
| 12 | Tcherkasi | 49 25N | 32 19E |
| 2<br>12 | Tcherkask | 47 22N | 30 55E |
| 2<br>12 | Tcherkask, N | 47 30N | 39 50E |
| 2<br>12 | Tcherikov | 53 38N | 31 20E |
| 12 | Tcherlanli | 50 30N | 48 26E |
| 12 | Tchernava | 54 3N | 39 21E |
| 22 | Tcherneiarsk | 52 2N | 77 40E |
| 10 | Tchernetz | 44 36N | 22 4E |
| 2<br>12 | Tchernigov | 51 25N | 31 2E |
| 10 | Tchernitza | 41 11N | 26 20E |
| 2<br>12 | Tchernoi Yar | 47 46N | 45 25E |
| 2 | Tchernovil | 51 24N | 30 0E |
| 18<br>10 | Tchernowitz | 48 15N | 25 59E |
| 12 | Tche-tchen, Isle | 43 46N | 47 28E |
| 12 | Tchetchentzi | 42 20N | 46 0E |
| 12 | Tchetchersk | 52 59N | 30 59E |
| 25 | Tche-tchin | 41 9N | 115 45E |
| 25 | Tchi | 29 50N | 104 50E |
| 10 | Tchiabak | 42 15N | 19 30E |
| 22 | Tchia-dam, R | 36 0N | 96 0E |
| 11 | Tchiblak | 39 58N | 26 24E |
| 11 | Tchiflik | 37 45N | 28 9E |
| 10 | Tchiganeti | 43 44N | 25 24E |
| 25 | Tchin | 33 40N | 105 40E |
| 11 | Tchina | 37 33N | 28 0E |
| 22 | Tchindal | 50 40N | 116 0E |
| 25 | Tchingan | 28 38N | 107 38E |
| 25 | Tching-hai | 24 20N | 117 59E |
| 25 | Tchinghai | 26 33N | 100 54E |

| MAP | NAME | LAT. | LONG. |
|---|---|---|---|
| 22<br>25 | Tching-hiang | 27 17N | 105 3E |
| 25 | Tching-kiang | 24 40N | 103 0E |
| 25 | Tching-tchou | 33 49N | 114 50E |
| 25 | Tching-tchou | 28 30N | 110 18E |
| 25 | Tching-ting | 37 50N | 114 39E |
| 22<br>25 | Tching-tou | 30 38N | 103 50E |
| 25 | Tchin-man-koen | 27 38N | 105 59E |
| 25 | Tchin-ngan | 23 25N | 106 25E |
| 22 | Tchin-ngan | 23 26N | 106 27E |
| 25 | Tchin-pou | 26 20N | 110 26E |
| 25 | Tchin-sio-so | 36 32N | 106 7E |
| 22 | Tchinsk | 55 10N | 156 0E |
| 25 | Tchin-y-pou | 39 49N | 99 50E |
| 25 | Tchin you | 35 8N | 115 30E |
| 25 | Tchin-yuen | 27 0N | 108 30E |
| 25 | Tchin-yu-en-tou-lou | 23 39N | 101 10E |
| 10 | Tchirikova | 43 19N | 24 30E |
| 12 | Tchinka Kema | 04 39N | 32 0E |
| 12 | Tchirkei | 42 48N | 46 19E |
| 10 | Tchirmen | 41 56N | 26 10E |
| 12 | Tchistopoli | 55 19N | 50 49E |
| 25 | Tcho | 36 29N | 111 39E |
| 25 | Tchoang-long-ing | 36 59N | 103 1E |
| 10 | Tchogushov | 46 38N | 26 30E |
| 22 | Tcholin | 40 30N | 123 0E |
| 10 | Tcholonesti | 44 15N | 25 9E |
| 22 | Tchong-king | 29 46N | 106 40E |
| 25 | Tchongpnu | 35 38N | 109 10E |
| 25 | Tchon-hiao-se | 30 15N | 100 15E |
| 25 | Tchonking | 26 45N | 106 40E |
| 10 | Tchorlu | 41 4N | 28 4E |
| 25 | Tchou-chan | 32 12N | 110 2E |
| 25 | Tchou-goei | 37 41N | 104 59E |
| 2 | Tchoukhlona | 58 40N | 43 20E |
| 25 | Tchou-men | 28 19N | 121 5E |
| 22 | Thourhatai | 42 53N | 120 0E |
| 11 | Tchourmun | 40 20N | 34 50E |
| 25 | Tchousan | 38 0N | 121 0E |
| 25 | Tchou tching | 35 52N | 109 40E |
| 25 | Tchou-yung | 25 10N | 101 38E |
| 12 | Tchuatzi | 59 20N | 34 19E |
| 26 | Tchukatchis | 62 0N | 155 0w |
| 10 | Tchumitch | 43 55N | 20 50E |
| 22 | Tchunt-chansk | 62 50N | 121 0E |
| 25 | Tcin | 34 39N | 105 50E |
| 25 | Tcing-yung | 36 10N | 117 27E |
| 25 | Tcin-ning | 35 50N | 105 39E |
| 15 | T. de Asparillos | 37 2N | 6 33w |
| 15 | T. de Garaf | 41 16N | 1 55E |
| 15 | T. de Higuera | 36 59N | 6 29w |
| 15 | T. de Moral | 36 26N | 4 44w |
| 15 | T. de Oro | 37 5N | 6 36w |
| 15 | T. de Salabal | 36 51N | 6 23w |
| 15 | T. del Aqua | 38 28N | 0 20w |
| 20 | T. del Greco | 40 48N | 14 22E |
| 20 | T. del Aciorolo | 40 9N | 14 59E |
| 19 | T. di Vado | 43 20N | 10 25E |
| 15 | T. Duque | 36 27N | 4 27w |
| 20 | Teano | 41 18N | 14 1E |
| 21 | Tebesah | 35 19N | 8 11E |
| 12 | Tebetei | 46 0N | 29 41E |
| 16 | Tecklenburg | 52 15N | 7 45E |
| 23 | Teesgong | 19 16N | 75 13E |
| 17 | Tegern | 47 41N | 11 46E |
| 26 | Taguayo Lake | 39 0N | 114 30w |
| 10 | Tehamaral | 43 40N | 26 40E |
| 15 | Tehar | 37 29N | 1 39w |
| 22 | Tehera | 36 42N | 81 40E |
| 10 | Tehirpan | 42 9N | 25 34E |
| 25 | Tehoa | 25 28N | 118 10E |
| 14 | Teifenkasten | 46 40N | 9 32E |
| 3 | Teignmouth | 50 30N | 3 27w |
| 18 | Teinitz | 49 33N | 13 0E |
| 25 | Teing | 38 30N | 116 50E |
| 25 | Tei-ngin | 33 29N | 116 49E |
| 25 | Teing-yun | 37 59N | 117 27E |
| 17 | Teining | 49 13N | 11 29E |
| 15 | Teira | 41 10N | 7 50w |
| 18 | Teke | 46 54N | 24 35E |
| 10 | Tekehu | 40 42N | 22 48E |
| 25 | Tekin | 23 17N | 111 30E |
| 10 | Teklitz | 44 23N | 24 58E |
| 22 | Tekmao | 9 3N | 105 18E |
| 11 | Tekrnva | 36 37N | 30 32E |
| 10 | Tekutch | 45 41N | 27 24E |
| 12 | Tela | 41 40N | 45 25E |
| 2<br>12 | Telay | 41 40N | 45 27E |
| 11 | Tel Basher | 37 23N | 37 51E |
| 22 | Telenbinsk | 53 30N | 114 50E |
| 18 | Teles | 47 22N | 24 11E |
| 20 | Telese | 41 13N | 14 29E |
| 9 | Telgte | 52 0N | 7 47E |
| 37 | Telig | 22 0N | 4 5w |
| 4 | Telladale | 57 40N | 3 25w |
| 10 | Tellesnie | 45 1N | 23 5E |
| 22<br>24 | Tellicherry | 11 53N | 75 34E |
| 27 | Tellico | 35 30N | 83 50w |
| 14 | Tells Chapel | 46 56N | 9 38E |
| 11 | Tel Mellah | 35 22N | 35 59E |
| 11 | Telmuk | 36 50N | 42 32E |
| 10 | Telovo | 40 56N | 21 59E |
| 2<br>12 | Telsch | 56 0N | 21 58E |
| 21 | Temadrati | 26 56N | 4 58E |

| MAP | NAME | LAT. | LONG. |
|---|---|---|---|
| 10 | Temegua | 35 15N | 23 49E |
| 10 | Temenos | 35 13N | 25 11E |
| 18 | Temerin | 45 25N | 19 55E |
| 2<br>12 | Temesvar | 45 44N | 21 24E |
| 2<br>12 | Temnikov | 54 52N | 43 10E |
| 12 | Temnolesk | 44 40N | 41 10E |
| 9 | Tempelburgh | 53 34N | 16 13E |
| 20 | Tempio | 40 53N | 9 8E |
| 23 | Temple | 30 24N | 80 15E |
| 22 | Temple | 52 8N | 0 54w |
| 5 | Templehouse | 54 9N | 8 35w |
| 5 | Templemore | 52 47N | 7 50w |
| 7 | Templeuve | 50 38N | 3 18E |
| 9 | Templin | 53 8N | 13 17E |
| 7 | Temploux | 50 29N | 4 45E |
| 5 | Tempo | 54 22N | 7 28w |
| 10 | Temprovatz | 43 16N | 22 59E |
| 22 | Ten Degrees Channel | 10 0N | 90 0E |
| 22 | Tenasserim Isle | 12 0N | 98 54E |
| 3 | Tenbury | 52 18N | 2 35w |
| 3 | Tenby | 51 41N | 4 42w |
| 6 | Tence | 45 7N | 4 12E |
| 10 | Tenedos | 39 49N | 26 2E |
| 21 | Teneriffe Isle | 28 30N | 17 0w |
| 28 | Teneriffe | 9 58N | 75 0w |
| 25 | Teng | 32 41N | 112 6E |
| 25 | Teng | 35 10N | 117 22E |
| 25 | Tengan | 31 14N | 113 14E |
| 25 | Teng-fong | 34 25N | 113 0E |
| 23 | Tengrai | 24 12N | 90 21E |
| 22 | Tengri Nor | 31 10N | 90 20E |
| 25 | Teng-tchou | 37 41N | 121 50E |
| 25 | Teng-tchueu | 25 49N | 100 11E |
| 25 | Teng-Yue | 24 51N | 98 30E |
| 25 | Teng-yuen | 32 25N | 117 19E |
| 11 | Tenih il Tyre | 35 20N | 38 28E |
| 12 | Tenki | 55 25N | 49 0E |
| 7 | Tenneville | 50 7N | 5 31E |
| 12 | Tenpil | 45 50N | 34 26E |
| 10 | Tenschnitz | 48 21N | 11 21E |
| 0<br>16 | Tenstedt | 51 10N | 10 51E |
| 3 | Tenterden | 51 5N | 0 41E |
| 19 | Teole | 45 24N | 11 45E |
| 10 | Tepeh | 44 16N | 25 31E |
| 10 | Tepeleni | 40 17N | 20 0E |
| 12 | Teplova | 55 26N | 42 43E |
| 19 | Terano | 42 41N | 13 46E |
| 21 | Terceira Isle | 40 0N | 27 0w |
| 11 | Terekli | 40 20N | 30 31E |
| 12 | Tereklinsk | 51 44N | 58 20E |
| 15 | Teresa | 39 6N | 1 10w |
| 10 | Teresheni | 48 5N | 26 5E |
| 11 | Terfane | 37 18N | 29 46E |
| 10 | Tergovist | 44 57N | 25 31E |
| 8 | Terkappel | 53 2N | 5 47E |
| 7 | Termes | 49 43N | 5 12E |
| 14 | Termen | 40 18N | 7 55E |
| 29 | Termination Hill | 30 18s | 137 0E |
| 20 | Termini | 37 59N | 13 43E |
| 20 | Termoli | 42 0N | 15 3E |
| 5 | Termonfeckin | 53 46N | 6 17w |
| 5 | Termonmaguirk | 54 37N | 7 5w |
| 8 | Terneuse | 51 20N | 3 49E |
| 19 | Terni | 42 35N | 12 37E |
| 10 | Ternorfluk | 42 18N | 23 2E |
| 10 | Ternova | 43 55N | 23 50E |
| 12 | Terpinsk | 50 30N | 42 0E |
| 20 | Terra Nova | 37 2N | 14 13E |
| 20 | Terra Nove | 40 55N | 9 30E |
| 2<br>20 | Terracina | 41 18N | 13 14E |
| 6 | Terrasson | 45 8N | 1 19E |
| 27 | Terrebois | 47 40N | 69 30w |
| 19 | Terriciola | 43 32N | 10 57E |
| 17 | Terschenreit | 49 54N | 12 19E |
| 10 | Tersenik | 43 43N | 25 50E |
| 12 | Terskoi | 66 30N | 36 20E |
| 15 | Teruell | 40 24N | 1 3w |
| 12 | Tervola | 66 5N | 24 50E |
| 7 | Tervueren | 50 49N | 4 42E |
| 7 | Terwagne | 50 27N | 5 22E |
| 14 | Tesch | 46 7N | 7 48E |
| 18 | Teschen | 49 45N | 18 40E |
| 17 | Teschendorf | 53 23N | 13 11E |
| 7 | Tessenderlin | 51 4N | 5 3E |
| 14 | ‡Tessin | 46 15N | 8 48E |
| 28 | Testigos, Isles | 11 30N | 63 20w |
| 3 | Tetbury | 51 39N | 2 9w |
| 21 | Tete | 16 30s | 33 58E |
| 8 | Teteringen | 51 37N | 5 49E |
| 26 | §Teton Menna kanoza | 44 45N | 101 0w |
| 2<br>12 | Tetouichi | 54 50N | 49 0E |
| 18 | Tetschen | 50 42N | 14 9E |
| 7 | Tettinghen | 49 28N | 6 4E |
| 10 | Tettovn | 41 45N | 21 25E |
| 20 | Teulada | 38 56N | 8 45E |
| 15 | Teulada | 38 48N | 0 2E |
| 18 | Teusing | 50 0N | 12 50E |
| 22 | Teutoo | 6 30N | 99 35E |
| 18 | Teutschbrod | 49 36N | 15 30E |
| 3 | Tewkesbury | 52 0N | 2 20w |
| 2<br>8 | Texel | 53 5N | 4 53E |
| 15 | Texelo | 41 4N | 7 47w |
| 22 | Teyme | 27 28N | 39 55E |
| 13 | Teyn | 49 11N | 14 25E |

| Map | Name | Lat. | Long. |
|---|---|---|---|
| 23 | Thaka | 28 53N | 83 5E |
| 14 | Thal | 46 41N | 8 18E |
| 14 | Thal | 46 44N | 9 15E |
| 11 | Thalaban | 36 31N | 40 23E |
| 14 | Thalwyl | 47 18N | 8 34E |
| 3 | Thame | 51 46N | 1 0W |
| 3 | Thames Dutton | 51 23N | 0 19W |
| 3 | Thames, R., Mouth of | 51 29N | 0 50E |
| 13 | Thana | 37 26N | 22 24E |
| 3 | Thanet, Isle | 51 22N | 1 19E |
| 16 | Thann | 50 37N | 10 2E |
| 17 | Thapham | 47 59N | 10 4E |
| 2/10 | Thasos, I. | 40 40N | 24 40E |
| 10 | Thaumaco | 39 5N | 22 24E |
| 3 | Thaxted | 51 57N | 0 20E |
| 5 | The Bills | 53 52N | 10 9W |
| 8 | The Dollant | 53 16N | 5 8E |
| 8 | The Haag | 52 5N | 5 15E |
| 5 | The Maidens | 54 58N | 5 45W |
| 13 | The Pigeons | 36 39N | 24 36E |
| 3 | Thelbridge | 50 54N | 3 43W |
| 7 | Themseche | 51 8N | 4 12E |
| 14 | Theodale Fort | 45 59N | 7 40E |
| 13 | Therasin | 36 26N | 25 21E |
| 23 | Theraepoor | 31 56N | 76 11E |
| 18 | Theresiopel | 46 6N | 19 42E |
| 11 | Thermeh | 41 7N | 37 0E |
| 13 | Thermia | 37 23N | 24 19E |
| 13 | Thermia, I. | 37 25N | 24 20E |
| 13 | Thermisi | 37 24N | 23 17E |
| 2 | Thesis, R. | 47 30N | 20 50E |
| 10 | ‡Thessaly | 39 30N | 22 30E |
| 3 | Thetford | 52 26N | 0 45E |
| 7 | Theux | 50 38N | 6 49E |
| 29 | Thevenard | 21 25S | 114 40E |
| 22 | Thian-chan Ms. | 43 0N | 88 0E |
| 22 | ‡Thibet | 31 0N | 00 0E |
| 20 | Thick Wood | 41 36N | 12 35E |
| 8 | Thiel | 51 52N | 5 25E |
| 7 | Thielen | 51 14N | 4 56E |
| 7 | Thielt | 51 1N | 4 20E |
| 14 | Thiengen | 47 38N | 8 16E |
| 6 | Thiers | 45 21N | 3 39E |
| 7 | Thieusies | 50 30N | 4 4E |
| 10 | Thihlugah | 23 24N | 96 1E |
| 17 | Thingau | 47 46N | 10 24E |
| 7 | Thine | 50 18N | 5 1E |
| 7 | Thinnes | 50 37N | 4 23E |
| 6 | Thionville | 49 23N | 6 10E |
| 3 | Thirsk | 55 13N | 1 19W |
| 7 | Thisselt | 51 2N | 4 22E |
| 2 | Thistil | 66 0N | 17 22W |
| 29 | Thistle Isles | 35 0S | 146 16E |
| 13 | Thiva | 38 18N | 23 20E |
| 6 | Thizy | 46 3N | 4 22E |
| 8 | Tholen | 51 32N | 5 12E |
| 17 | Tholey | 49 32N | 7 0E |
| 2/15 | Thomar | 39 33N | 8 32W |
| 27 | Thomas, V. | 30 58N | 84 0W |
| 5 | Thomastown | 52 32N | 7 6W |
| 7 | Thon | 50 28N | 5 1E |
| 19 | Thone | 45 51N | 6 20E |
| 14/19 | Thonon | 46 23N | 6 32E |
| 6 | Thor, Le | 43 50N | 5 2E |
| 18 | Thorda | 46 34N | 23 45E |
| 7 | Thoricourt | 51 37N | 4 57E |
| 8 | Thorn | 51 10N | 5 51E |
| 2/9/12 | Thorn | 53 4N | 18 38E |
| 3 | Thorne | 53 37N | 0 57W |
| 3 | Thornby | 51 37N | 2 31W |
| 4 | Thornhill | 55 14N | 3 48W |
| 27 | Thornton | 40 10N | 80 29W |
| 7 | Thorout | 51 5N | 4 6E |
| 3 | Thorpe le Soken | 51 51N | 1 9E |
| 3 | Thorpe | 55 37N | 1 20W |
| 3 | Thorpe | 53 4N | 1 45W |
| 6 | Thouars | 46 58N | 0 15W |
| 25 | Thou-mou | 40 30N | 115 32E |
| 3 | Thrapston | 52 24N | 0 30W |
| 27 | ‡Three Rivers | 46 25N | 73 30W |
| 14 | Thrubbach | 47 4N | 9 29E |
| 8 | Thuil | 51 49N | 5 14E |
| 7 | Thuin | 50 21N | 4 18E |
| 17 | Thum | 50 40N | 12 53E |
| 14 | Thun | 46 45N | 7 38E |
| 23 | Thunesor | 29 59N | 76 46E |
| 14 | Thuner See | 46 43N | 7 42E |
| 18 | Thuogen | 49 56N | 9 55E |
| 14 | Thurgau | 47 33N | 9 8E |
| 5 | Thurles | 52 40N | 7 47W |
| 23 | Thurrand | 24 35N | 71 29E |
| 4 | Thurso | 58 37N | 3 37W |
| 11 | Tihan | 37 0N | 38 14E |
| 19/20 | Tiber, R. | 42 33N | 12 15E |
| 3 | Ticehurst | 51 4N | 0 51E |
| 12 | Tichala | 49 30N | 40 41E |
| 3 | Tickhill | 53 26N | 1 6W |
| 3 | Tideswell | 53 17N | 1 48W |
| 25 | Tie-kiang | 31 59N | 103 40E |
| 25 | Tiekietchang | 36 41N | 108 0E |
| 25 | Tien | 23 50N | 106 50E |
| 25 | Tienchang | 32 40N | 108 55E |
| 19 | Tiene | 45 40N | 11 32E |
| 8 | Tienhoven | 52 11N | 5 5E |
| 25 | Tien-kiang | 30 30N | 107 20E |
| 25 | Tiensing | 38 59N | 117 9E |
| 25 | Tien-tchange | 32 39N | 118 55E |

| Map | Name | Lat. | Long. |
|---|---|---|---|
| 25 | Tien-tching-oei | 40 30N | 113 40E |
| 25 | Tiepientchin | 36 52N | 107 39E |
| 21 | Tierel | 31 0N | 10 15E |
| 25 | Tiesoing | 26 5N | 101 5E |
| 8 | Tietjerk | 53 13N | 5 54E |
| 7 | Tif | 50 40N | 5 37E |
| 27 | Tiffin | 41 3N | 83 20W |
| 2/12 | Tiflis | 41 21N | 45 0E |
| 16 | Tigasova | 62 5N | 45 20E |
| 22 | Tighilsk | 58 15N | 158 0E |
| 22 | Tihoa | 43 42N | 88 30E |
| 23 | Tijare | 27 58N | 76 53E |
| 10 | Tikilesti | 45 6N | 27 55E |
| 23 | Tikoo | 23 39N | 84 41E |
| 10 | Tikveck | 41 45N | 22 5E |
| 2/12 | Tikvin | 59 37N | 33 37E |
| 8 | Tiburg | 51 34N | 5 5E |
| 3 | Tilbury Fort | 51 28N | 0 23E |
| 23 | Tillee | 26 18N | 88 31E |
| 14 | Tillenberg | 46 34N | 7 41E |
| 8 | Tilligte | 52 27N | 6 55E |
| 11 | Tilmuz | 38 0N | 41 5E |
| 9/12 | Tilsit | 55 4N | 21 50E |
| 5 | Timahoe | 52 58N | 7 8W |
| 28 | Timana | 2 0N | 76 0W |
| 21 | Timbuctoo | 17 25N | 2 40E |
| 21 | Timi | 9 45N | 6 13W |
| 23 | Timmeroun | 23 12N | 78 41E |
| 10 | Timok | 43 48N | 21 50E |
| 10 | Timok, R. | 43 48N | 22 3E |
| 5 | Timolin | 52 58N | 6 50W |
| 17 | Timpabaches | 37 0N | 112 30W |
| 4 | Tinafuline | 57 49N | 5 32W |
| 22 | Tinevelly | 8 45N | 77 35E |
| 25 | Ting | 38 21N | 114 59E |
| 25 | Ting-ching | 39 10N | 115 38E |
| 25 | Tingpiening | 37 40N | 107 2E |
| 25 | Tingtchou | 25 43N | 115 10E |
| 22 | Ting-yuen | 27 0N | 108 30E |
| 12 | Tininska | 56 35N | 50 40E |
| 11/13 | Tino, Isle | 37 36N | 25 10E |
| 23 | Tinsa | 21 59N | 85 10E |
| 3 | Tintagel | 50 39N | 4 45W |
| 5 | Tinteru | 52 15N | 6 50W |
| 7 | Tintot | 50 31N | 5 28E |
| 14 | Tinzen | 46 35N | 9 34E |
| 27 | Tioga | 41 59N | 77 10W |
| 4 | Tiompan Hd. | 58 17N | 6 6W |
| 12 | Tionlney | 47 32N | 50 44E |
| 22 | Tionmen | 57 5N | 65 20E |
| 23 | Tipara | 26 42N | 83 41E |
| 5 | Tipperary | 52 29N | 8 8W |
| 10 | Tirana | 41 23N | 19 53E |
| 2 | Tiraspol | 46 41N | 29 25E |
| 11 | Tireboli | 41 5N | 38 5E |
| 11 | Tireh | 38 10N | 27 35E |
| 10 | Tirguchill | 45 2N | 23 18E |
| 10 | Tirgsora | 44 50N | 26 0E |
| 10 | Tirguchina | 42 39N | 20 31E |
| 7 | Tirlemont | 50 48N | 4 55E |
| 20 | Tirone, Tr. | 39 34N | 15 53E |
| 9 | Tirschtiegel | 52 14N | 15 48E |
| 20 | Tirsi, R. | 40 3N | 8 35E |
| 21 | Tisheet | 18 11N | 7 30W |
| 23 | Titalva | 26 27N | 88 35E |
| 14 | Titlis Berg | 46 46N | 8 25E |
| 17 | Titmaning | 48 5N | 12 39E |
| 12 | Titovo | 57 21N | 39 1E |
| 18 | Titiel | 45 14N | 20 23E |
| 3 | Tiverton | 50 55N | 3 20W |
| 2/20 | Tivoli | 41 48N | 12 44E |
| 28 | Tizoiras | 15 15S | 50 15W |
| 10 | Tjalikavak | 42 58N | 26 58E |
| 10 | Tjatak | 42 59N | 26 26E |
| 12 | T. Kandiz | 54 0N | 53 0E |
| 15 | T. Mera | 36 12N | 5 56W |
| 15 | T. Moncofa | 30 45N | 0 9W |
| 16 | Toba | 51 21N | 10 41E |
| 28 | Tobago Isle | 11 20N | 60 43W |
| 22 | Tobago, Botel | 22 20N | 121 30E |
| 12 | Tobbazi | 51 19N | 56 0E |
| 5 | Tobberdony | 53 1N | 8 52W |
| 5 | Tober | 54 13N | 8 0W |
| 22 | Tobolsk | 58 20N | 68 10E |
| 19 | Tocco | 42 10N | 14 0E |
| 28 | Tocn | 12 0N | 72 20W |
| 28 | Tocuyo | 9 10N | 70 0W |
| 19 | Todi | 42 47N | 12 23E |
| 3 | Todmorden | 53 43N | 2 5W |
| 23 | Todree | 26 19N | 75 29E |
| 16 | Todtenau | 51 5N | 8 33E |
| 14 | Toggenburg | 47 18N | 9 10E |
| 0 | Tohannisburg | 55 4N | 22 42E |
| 18 | Tohat | 47 21N | 23 11E |
| 21 | Tohneita | 32 42N | 21 0E |
| 11/22 | Tokat | 40 15N | 36 40E |
| 2/18 | Tokay | 48 7N | 21 19E |
| 11 | Tokia | 36 25N | 45 52E |
| 12 | Tukmak | 47 19N | 35 50E |
| 8 | Tolbuis | 52 33N | 6 12E |
| 2/15 | Toledo | 39 54N | 4 0W |
| 23 | Toling | 31 14N | 79 30E |
| 15 | Tolma | 36 4N | 5 27W |
| 18 | Tolna | 46 22N | 18 50E |
| 27 | Tolosa | 29 45N | 82 58W |
| 15 | Tolosa | 43 8N | 2 6W |
| 15 | Tolosa | 39 26N | 7 38W |
| 10 | Tolpiji | 45 48N | 27 30E |
| 4 | Tolsta Head | 58 21N | 6 5W |

| Map | Name | Lat. | Long. |
|---|---|---|---|
| 28 | Toln | 8 31N | 75 40W |
| 20 | Tolve | 40 40N | 15 59E |
| 17 | Tolzt | 47 43N | 11 38E |
| 27 | Tomahawk L. | 45 24N | 89 45W |
| 4 | Tomantoul | 57 17N | 3 26W |
| 28 | Tomatia | 5 0N | 57 23W |
| 26 | Tomatlan | 19 55N | 105 28W |
| 15 | Tomavacas | 40 22N | 5 31W |
| 7 | Tombeck | 50 40N | 4 36E |
| 7 | Tombes | 50 27N | 5 5E |
| 15 | Tomelloso | 39 13N | 3 2W |
| 24 | Tomsk | 56 35N | 85 25E |
| 26 | Tonalo | 17 55N | 94 0W |
| 22 | Tondon | 49 21N | 135 39E |
| 25 | Tong | 32 3N | 120 59E |
| 25 | Tong | 36 39N | 101 11E |
| 1 | Tongataboo | 20 40S | 175 40W |
| 25 | Tong-chan | 27 39N | 120 19E |
| 25 | Tong-chan | 23 47N | 117 26E |
| 25 | Tong-chow | 40 0N | 116 40E |
| 8 | Tongelaar | 51 46N | 5 46E |
| 7 | Tongerloo | 51 7N | 4 53E |
| 22/26 | Toug-gin | 27 40N | 109 16E |
| 25 | Tom-hiang | 31 59N | 107 50E |
| 25 | Tong-hoei | 35 1N | 105 0E |
| 25 | Tong-ki | 31 20N | 107 0E |
| 25 | Tong-kiang | 32 0N | 107 10E |
| 25 | Toug-lai | 23 0N | 116 21E |
| 25 | Tong-lan | 24 23N | 107 0E |
| 25 | Tong-ngan | 25 0N | 117 50E |
| 25 | Tong-ngon | 29 49N | 109 19E |
| 25 | Tongpa | 32 22N | 113 10E |
| 25 | Toug-pia | 36 0N | 116 32E |
| 7 | Tongre | 51 35N | 4 46E |
| 7 | Tongres | 50 47N | 5 28E |
| 25 | Tong-son-cha | 31 40N | 121 21E |
| 25 | Toug-tching | 36 28N | 116 10E |
| 25 | Tong-tchou | 34 50N | 109 52E |
| 25 | Toug-tchnen | 31 0N | 105 0E |
| 25 | Tong-ting | 29 20N | 113 40E |
| 25 | Tong-ting-Hou | 29 10N | 111 59E |
| 25 | Tong-tse | 28 0N | 106 56E |
| 4 | Tongue | 58 38N | 4 27W |
| 22 | Tooitah | 36 5N | 140 55E |
| 23 | Tonk | 26 12N | 75 45E |
| 20 | Tonnara | 40 4N | 9 19E |
| 8 | Tonnard | 53 23N | 5 3E |
| 6 | Tonere | 47 52N | 4 3E |
| 7 | Toony | 50 3N | 5 27E |
| 12 | Tooopetz | 56 25N | 31 20E |
| 22 | Tonquin | 20 57N | 105 50E |
| 22 | Ton-yuen | 26 10N | 107 40E |
| 29 | Toodyay | 31 35S | 116 32E |
| 23 | Tooloomha | 30 26N | 72 21E |
| 23 | Toolseepoor | 27 30N | 82 43E |
| 26 | Toome | 54 45N | 6 28W |
| 23 | Toongla | 27 4N | 01 0E |
| 4 | Toperna Enavick | 56 53N | 4 20W |
| 18 | Toplica | 46 12N | 16 27E |
| 10 | Toplitza | 42 56N | 21 25E |
| 18 | Toplitza | 46 53N | 25 19E |
| 12 | Topoleva | 48 0N | 57 45 |
| 16 | Toppingen | 53 4N | 10 7 |
| 19 | Toppo | 46 13N | 12 45E |
| 11 | Toprak-kaleh | 39 38N | 42 50E |
| 3 | Topsham | 50 41N | 3 27W |
| 3 | Tor Bay | 50 25N | 3 30W |
| 29 | Torbay | 35 3S | 115 47E |
| 15 | Torbiscon | 36 48N | 3 17W |
| 20 | Torcisi | 37 25N | 14 45E |
| 18 | Torcola | 43 4N | 16 40E |
| 16 | Tordendorf | 53 49N | 12 39E |
| 23 | Toree | 23 45N | 84 39E |
| 2/9 | Torgau | 51 38N | 12 58 |
| 2 | Torjak | 56 55N | 35 0E |
| 4 | Tormar | 52 2N | 5 53W |
| 15 | Tormes | 41 26N | 5 9W |
| 18 | Tornallya | 48 28N | 20 20 |
| 2 | Tornea | 65 56N | 24 2 |
| 2 | Tornea Lake | 68 15N | 19 0E |
| 15 | Torneros | 42 18N | 6 5W |
| 4 | Tornish | 58 7N | 6 40W |
| 2/15 | Toro | 41 35N | 5 24W |
| 12 | Toroio | 62 0N | 27 58E |
| 28 | Toromonas | 11 40S | 68 40W |
| 27 | Toronto | 43 47N | 79 25W |
| 10 | Toros | 43 11N | 24 23E |
| 15 | Torquemada | 42 1N | 4 17W |
| 4 | Torr | 58 32N | 3 58W |
| 21 | Torra | 1 25N | 44 1E |
| 15 | Torreblanca | 40 15N | 0 11E |
| 15 | Torre de Abraham | 39 13N | 4 12W |
| 15 | Torre de Moncorvo | 19 10N | 6 56W |
| 19 | Torrello | 44 59N | 7 41E |
| 15 | Torremocha | 40 39N | 1 12W |
| 14 | Torrenia | 46 7N | 7 25E |
| 29 | Torrens Lake | 30 0S | 138 0E |
| 15 | Torrenneva | 38 45N | 3 29W |
| 15 | Torres Novas | 39 42N | 0 23W |
| 29 | Torres Str. | 10 0S | 143 0E |
| 15 | Torres Vedra | 39 4N | 9 11W |
| 19 | Torri | 43 17N | 11 5E |
| 4 | Torridon | 57 32N | 5 29W |
| 15 | Torriente | 40 25N | 1 27W |
| 15 | Torrijos | 40 0N | 4 17W |
| 3 | Torrington | 50 57N | 4 9W |
| 19 | Torrita | 42 16N | 12 41E |
| 20 | Torro | 38 53N | 8 22E |
| 15 | Torrox | 36 43N | 3 58W |
| 15 | Torruela de Mongri | 42 3N | 2 59E |

| Map | Name | Lat. | Long. |
|---|---|---|---|
| 18 | Totaresd | 46 8N | 22 48E |
| 15 | Tortoles | 41 52N | 3 55W |
| 20 | Tortoli | 39 59N | 9 38E |
| 19 | Tortona | 44 54N | 8 55E |
| 2/15 | Tortosa | 40 49N | 0 32E |
| 11 | Tortosa | 34 52N | 35 55E |
| 26/28 | Tortuga | 11 0N | 65 5W |
| 27 | Tortugas | 24 15N | 83 0W |
| 15 | Tosa | 41 46N | 2 45E |
| 19 | Toscanella | 42 24N | 11 53E |
| 11 | Tosia | 40 53N | 34 14E |
| 14 | Toss | 47 29N | 8 42E |
| 19 | Tossignano | 44 18N | 11 35E |
| 15 | Totana | 37 47N | 1 30W |
| 4 | Totiaserach | 57 28N | 6 4W |
| 18 | Tot Komlos | 46 22N | 20 48E |
| 2/12 | Totma | 60 14N | 42 47E |
| 3 | Totness | 50 27N | 3 43W |
| 12 | Toubila | 60 45N | 30 20E |
| 26 | Touche-koou | 41 22N | 116 39E |
| 6 | Toucy | 47 40N | 3 23E |
| 21 | Toud mi | 21 59N | 4 40W |
| 25 | Tou-fou | 23 41N | 105 30E |
| 22 | Tougurik | 44 10N | 104 15E |
| 22 | Tonkayi | 37 50N | 77 40E |
| 25 | Tonkerd-song | 27 38N | 100 0E |
| 25 | Toukia-pa | 29 0N | 107 30E |
| 6 | Toul | 48 40N | 5 57E |
| 6 | Toulon | 43 9N | 5 56E |
| 6 | Toulouse | 43 36N | 1 30E |
| 21 | Toumaneh | 11 4N | 5 30W |
| 6 | Tour, La | 45 32N | 2 45E |
| 14 | Tour Ronde | 46 24N | 6 39E |
| 6 | Tour du Pin, La | 45 37N | 5 27E |
| 6 | Touraine | 47 10N | 0 25E |
| 22 | Touran | 16 8N | 107 52E |
| 22 | Tourinsk | 58 0N | 63 30E |
| 7 | Tournay | 50 36N | 3 24E |
| 6 | Tournon | 45 4N | 4 54E |
| 6 | Tournus | 46 34N | 4 55E |
| 22 | Tourouk-bansk | 65 40N | 90 30E |
| 6 | Tours | 47 23N | 0 41E |
| 25 | Tout-ching | 28 5N | 106 3E |
| 25 | Touyan | 26 10N | 107 40E |
| 11 | Touzla | 40 49N | 29 18E |
| 12 | Tovozerskoi | 66 40N | 30 39E |
| 21 | Towaber | 22 35N | 1 15W |
| 27 | Towanda | 41 50N | 76 33W |
| 3 | Towcester | 52 8N | 1 0W |
| 4 | Towford | 55 25N | 2 22W |
| 4 | Towye | 57 13N | 2 58W |
| 3 | Towyn | 52 35N | 4 5W |
| 19 | T. Pelegrino | 42 29N | 9 20E |
| 20 | T. Pizzo | 39 59N | 18 0E |
| 9 | Trachenburg | 51 30N | 16 38E |
| 13 | Trachanou | 37 59N | 21 49E |
| 27 | Trading L. | 45 15N | 79 4W |
| 27 | Trading Post | 48 29N | 86 0W |
| 29 | Trafalga, Mt. | 35 40S | 147 0E |
| 15 | Trafalgar, C. | 36 10N | 6 0W |
| 22 | Traitsk | 54 3N | 61 30E |
| 10 | Trajan | 42 45N | 24 51E |
| 13 | Trakones | 37 54N | 23 44E |
| 5 | Tralee | 52 16N | 9 43W |
| 18 | Tramen | 46 22N | 11 13E |
| 5 | Tramore | 52 8N | 7 9W |
| 15 | Trancoso | 40 44N | 7 23W |
| 15 | Trancnena | 41 16N | 2 24W |
| 4 | Tranent | 55 57N | 2 58W |
| 28 | Trang | 7 15N | 99 40E |
| 20 | Trani | 41 17N | 16 30E |
| 13 | Tranochorio | 38 52N | 21 46E |
| 22 | Tranquebar | 11 0N | 79 55E |
| 7 | Transmune | 50 1N | 5 11E |
| 18 | ‡Transylvania | 46 40N | 24 0E |
| 18 | Trantenau | 50 31N | 15 55E |
| 2/20 | Trapani | 38 3N | 12 33E |
| 4 | Traquair | 55 35N | 3 7W |
| 17 | Traibach | 50 0N | 7 2E |
| 14 | Trasp | 46 47N | 10 14E |
| 10 | Traste | 42 30N | 18 45E |
| 19 | Trattovecchio | 43 48N | 11 45E |
| 2/18 | Trau | 43 34N | 16 15E |
| 17 | Traunstein | 47 51N | 12 33E |
| 4 | Trava Bay | 56 30N | 6 54W |
| 22 | ‡Travancore | 9 0N | 77 0E |
| 27 | Traveos, L. | 45 47N | 96 30W |
| 19 | Travo | 44 54N | 9 34E |
| 5 | Trawenagh B. | 54 53N | 8 22E |
| 2/10 | Trawnik | 44 14N | 17 43E |
| 3 | Trawsfynyd | 52 55N | 3 54W |
| 7 | Trazegnies | 50 29N | 4 23E |
| 4 | Treag, Loch | 56 50N | 4 46W |
| 19 | Trebbin | 52 14N | 13 13E |
| 0 | Trebigna | 42 45N | 20 12E |
| 10 | Trebigne | 42 44N | 18 22E |
| 20 | Trebisacche | 39 53N | 16 28E |
| 11 | ‡Trebisonde | 40 45N | 40 0E |
| 11/22 | Trebisonde | 41 5N | 39 40E |
| 18 | Trebitsch | 49 14N | 15 55E |
| 3 | Trecastle | 51 57N | 3 37E |
| 19 | Trecate | 45 27N | 8 49E |
| 19 | Trecenta | 45 1N | 11 30E |
| 3 | Trefin | 51 56N | 5 10W |
| 3 | Trefriw | 53 10N | 3 50W |
| 3 | Tregaron | 52 14N | 3 54W |
| 3 | Tregony | 50 14N | 4 57W |
| 10 | Tregoso | 44 17N | 9 26E |
| 6 | Treguir | 48 48N | 3 10W |

| Map | Name | Lat. | Long. |
|---|---|---|---|
| 17 | Treis | 50 10N | 7 10E |
| 17 | Treisham | 48 3N | 7 50E |
| 2 | Trekinovka | 48 0N | 28 30E |
| 14 | Trelex | 46 20N | 6 13E |
| 6 | Tremadoc | 52 57N | 4 7W |
| 18 | Trembowla | 49 17N | 25 37E |
| 15 | Tremp | 42 4N | 0 53E |
| 18 | Trent | 46 4N | 11 10E |
| 18 | Trentchen | 48 53N | 18 2E |
| 3 | Trentishoe | 51 13N | 3 55W |
| 27 | Trenton | 40 25N | 74 45W |
| 27 | Trenton | 30 2N | 89 0W |
| 27 | Trenton | 44 30N | 68 35W |
| 2/18 | Trentschen | 48 53N | 18 3E |
| 9 | Treptow | 53 43N | 13 19E |
| 9 | Treptow | 54 8N | 15 18E |
| 20 | Tresanti | 41 24N | 15 50E |
| 12 | Tresiatsk | 57 30N | 46 0E |
| 3 | Tretover | 51 54N | 3 9W |
| 9 | Treurnbrietzen | 52 8N | 12 50E |
| 2/9 | Treves | 40 40N | 6 50E |
| 20 | Trevi | 41 54N | 13 13E |
| 19 | Trevigiano | 45 46N | 12 20E |
| 2/18 | Treviso | 45 41N | 12 15E |
| 6 | Trevoux | 45 55N | 4 56E |
| 19 | Trezzo | 46 3N | 9 31E |
| 28 | Triangle | 3 0S | 117 48E |
| 21 | ‡Tribes of the Galla and Somauli | 5 30N | 43 0E |
| 29 | Tribolation, Cape | 16 10S | 145 17E |
| 19 | Tricero | 45 15N | 8 20E |
| 14 | Triengen | 47 14N | 8 4E |
| 14 | Trient | 46 5N | 6 50E |
| 18 | ‡Trieste | 45 10N | 14 0E |
| 2/18 | Trieste | 45 47N | 13 44E |
| 13 | Trigardon | 38 20N | 21 10E |
| 18 | Trigl | 43 37N | 16 46E |
| 19 | Trignago | 45 34N | 11 6E |
| 15 | Trigueros | 37 24N | 6 39W |
| 2/10 | Trikala | 39 29N | 21 52E |
| 13 | Trikhiri | 37 11N | 23 15E |
| 13 | Trikiri | 39 7N | 23 5E |
| 5 | Trillick | 54 27N | 7 30W |
| 15 | Trillo | 40 37N | 2 35W |
| 5 | Trim | 53 34N | 6 45W |
| 3 | Trimmingham | 52 53N | 1 24E |
| 14 | Trimmis | 46 54N | 9 33E |
| 5 | Trinamailun | 54 44N | 7 13W |
| 22 | Trincomalee | 8 35N | 81 25E |
| 3 | Tring | 51 47N | 0 38W |
| 22 | Tringano | 5 20N | 103 9E |
| 26 | Trinidad Bay | 41 7N | 124 0W |
| 28 | Trinidad I. | 10 50N | 61 15W |
| 26 | Trinidad (Cuba) | 22 56N | 80 3W |
| 28 | Trinidad | 14 30S | 64 55W |
| 13 | Trinissa | 36 49N | 22 34E |
| 6 | Trinite, La | 48 8N | 2 34W |
| 29 | Trinity Bay | 16 30S | 145 20E |
| 26 | Trinity Bay | 48 0N | 53 0W |
| 7 | Trintingen | 49 35N | 6 18E |
| 20 | Trionto Pt | 39 35N | 16 52E |
| 11 | Tripoli | 34 26N | 35 52E |
| 2/13 | Tripolitza | 37 30N | 22 26E |
| 11 | Trismaden | 37 16N | 32 40E |
| 20 | Trivenia | 41 45N | 14 30E |
| 19 | Trivignano | 42 8N | 12 14E |
| 19 | Truga | 41 18N | 15 16E |
| 14 | Trogen | 47 24N | 9 27E |
| 15 | Troia | 38 27N | 8 49W |
| 12 | Troitinskai | 47 41N | 41 1E |
| 12 | Troitzko | 59 19N | 44 1E |
| 2/12 | Troitsk | 54 0N | 43 40E |
| 12 | Troitskoe | 63 8N | 48 0E |
| 20 | Troja | 41 19N | 15 14E |
| 19 | Tronto | 42 46N | 13 40E |
| 23 | Troohawala | 28 34N | 72 20E |
| 20 | Tropea | 38 43N | 15 52E |
| 2/9 | Troppau | 49 56N | 17 52E |
| 2 | Troubtchevsk | 52 27N | 33 57E |
| 3 | Trough | 55 5N | 2 42W |
| 3 | Trowbridge | 51 19N | 2 0W |
| 27 | Troy | 36 17N | 89 15W |
| 27 | Troy | 38 55N | 90 54W |
| 6 | Troyes | 48 20N | 4 10E |
| 0 | Trschemesno | 52 34N | 17 52E |
| 14 | Trub | 46 43N | 8 27E |
| 9 | Trunz | 54 13N | 19 33E |
| 14 | Trup | 46 58N | 7 52E |
| 13 | Trupia | 38 11N | 22 14E |
| 3 | Truro | 50 17N | 5 4W |
| 3 | Trusthorpe | 53 21N | 0 15E |
| 15 | Truxillo | 39 21N | 5 47W |
| 26 | Truxillo | 16 0N | 86 0W |
| 28 | Truxillo | 9 0N | 70 18W |
| 28 | Truxillo | 8 0S | 79 0W |
| 25 | Tsang-hoa | 23 40N | 113 31E |
| 25 | Tsang-hoang | 37 33N | 114 21E |
| 25 | Tsang-tchou | 38 11N | 116 51E |
| 25 | Tsan-ta | 24 43N | 98 0E |
| 25 | Tsao | 35 0N | 115 32E |
| 25 | Tsan-tchou | 35 20N | 115 23E |
| 20 | Tsa Reparata | 41 11N | 9 9E |
| 10 | Tsatsak | 43 31N | 20 26E |

M

| MAP | NAME. | LAT. | LONG. |
|---|---|---|---|
| 11 | Tscheielarab | 37 22N | 39 38E |
| 14 | Tschiers .... | 46 49N | 9 34E |
| 14 | Tschirfs..... | 46 39N | 10 19E |
| 18 | Tschistai .... | 50 3N | 13 34E |
| 21 | Tsebid ...... | 37 0N | 0 30E |
| 25 | Tseli........ | 29 20N | 111 9E |
| 25 | Tse-tchou ... | 36 51N | 114 5E |
| 25 | Tse-tong .... | 31 50N | 105 9E |
| 11 | Tshaltigshi .. | 37 43N | 30 30E |
| 12 | Tshukloma .. | 58 40N | 43 20E |
| 25 | Tsi.......... | 34 16N | 115 4E |
| 22 | Tsiampdo ... | 31 14N | 97 23E |
| 25 | Tsien-chan.. | 30 32N | 116 10E |
| 25 | Tsime....... | 36 10N | 119 59E |
| 25 | Tsi-nan ..... | 36 40N | 117 0E |
| 25 | Tsin-choui .. | 35 45N | 112 10E |
| 25 | Tsing-keou.. | 36 42N | 110 20E |
| 25 | Tsing-ho.... | 27 30N | 118 41E |
| 25 | Tsing-kiang. | 31 49N | 119 52E |
| 25 | Tsin-hing ... | 33 50N | 118 10E |
| 25 | Tsin-heou... | 26 0N | 115 40E |
| 25 | Tsin-ngan .. | 28 55N | 115 15E |
| 25 | Tsin-piending. | 37 25N | 107 58E |
| 25 | Tsin tien.... | 28 21N | 120 5E |
| 25 | Tsin-yun.... | 28 48N | 119 24E |
| 22 | Tsitsikar.... | 47 20N | 123 45E |
| 15 | T. S. Juan .. | 40 40N | 0 49E |
| 12 | Tskuria ..... | 42 50N | 41 0E |
| 25 | Tsong-kin... | 30 33N | 103 30E |
| 22/25 | Tsong-ming.. | 31 40N | 121 20E |
| 25 | Tso-tchou ... | 39 25N | 115 52E |
| 25 | Tsuen....... | 25 50N | 111 9E |
| 22 | Tsuu........ | 27 35N | 107 5E |
| 25 | Tsun-hoa ... | 40 18N | 118 5E |
| 25 | Tsun-y...... | 27 37N | 107 3E |
| 22 | Tsusima Isle | 34 47N | 129 15E |
| 2 | Tsyleinskaia | 65 15N | 52 30E |
| 5 | Tuam ....... | 53 30N | 8 50W |
| 14 | Tubach...... | 47 29N | 9 26E |
| 5 | Tubbercurry | 54 4N | 8 41W |
| 8 | Tubbergen .. | 52 27N | 6 48E |
| 5 | Tubberscanavan .... | 54 9N | 8 27W |
| 10 | Tuberathi... | 40 44N | 19 50E |
| 17 | Tubingen ... | 48 32N | 9 4E |
| 7 | Tubize...... | 50 41N | 4 12E |
| 9 | Tuchel...... | 53 35N | 17 53E |
| 18 | Tuchla...... | 48 48N | 23 21E |
| 27 | Tuckersville | 31 15N | 81 59W |
| 15 | Tudela...... | 42 8N | 1 44W |
| 3 | Tudwalls, St. Is. .... | 52 48N | 4 28W |
| 15 | Tuejar...... | 39 49N | 1 1W |
| 14 | Tuggen ..... | 47 12N | 8 56E |
| 21 | Tuggurt .... | 32 50N | 5 43E |
| 22 | Tugursk .... | 54 20N | 137 30E |
| 14 | Tuilliere .... | 46 48N | 6 38E |
| 12 | Tula ........ | 54 8N | 37 18E |
| 18 | Tulhi ....... | 48 19N | 16 4E |
| 23 | Tulladree.... | 10 35N | 77 55E |
| 5 | Tullagban ... | 54 28N | 8 20W |
| 23 | Tullaja...... | 21 25N | 72 4E |
| 5 | Tullamore .. | 53 16N | 7 25W |
| 8 | Tulle ....... | 45 18N | 1 50E |
| 21 | Tullear ..... | 23 13S | 43 40E |
| 6 | Tullins ..... | 45 22N | 5 24E |
| 5 | Tullow...... | 52 48N | 8 45W |
| 5 | Tullyhoa.... | 54 36N | 6 45W |
| 5 | Tulsk....... | 53 45N | 8 14W |
| 10 | Tultcba...... | 45 12N | 28 53E |
| 23 | Tulwuudge.. | 29 59N | 74 59E |
| 28 | Tumaco..... | 1 45N | 78 50W |
| 19 | Tumuli ..... | 42 15N | 11 50E |
| 12 | Tunivo...... | 51 42N | 38 39E |
| 3 | Tunbridge .. | 51 14N | 0 16E |
| 3 | Tunbridge Wells...... | 51 8N | 0 16E |
| 22 | Tunginsk.... | 51 10N | 107 30E |
| 25 | Tung-lew ... | 30 10N | 116 29E |
| 25 | Tung-ling ... | 31 55N | 117 45E |
| 14 | Turbach Thal | 46 29N | 7 20E |
| 12 | Turevetz.... | 57 14N | 43 25E |
| 18 | Turgye ..... | 47 0N | 17 8E |
| 4 | Turiff ....... | 57 32N | 2 32W |
| 2/19 | Turin...... | 45 5N | 7 44E |
| 7 | Turine...... | 50 38N | 5 11E |
| 18 | Turka ...... | 49 10N | 23 1E |
| 18 | Turk Duhitza...... | 45 12N | 16 48E |
| 22 | Turkestan .. | 44 47N | 68 45E |
| 18 | Turkevi .... | 47 6N | 20 45E |
| 2 | ‡Turkey in Europe.... | 43 0N | 24 0E |
| 23 | Turkeysir.... | 21 30N | 73 4E |
| 23 | Turki...... | 28 26N | 85 18E |
| 18 | ‡Turkish Croatia..... | 44 50N | 16 30E |
| 14 | Turloz Mountain —..... | 45 58N | 7 53E |
| 8 | Turmunten.. | 53 18N | 7 4E |
| 10 | Turna....... | 43 41N | 24 49E |
| 18 | Turnau ..... | 50 31N | 15 10E |
| 4 | Turnberry, Point...... | 55 20N | 4 50W |
| 4 | Turness ..... | 58 47N | 3 23W |
| 7 | Turnhout ... | 51 30N | 4 58E |
| 10 | Turnova..... | 39 41N | 22 21E |
| 2/12 | Turovo .... | 52 0N | 27 35E |
| 23 | Turr....... | 25 58N | 70 18E |
| 20 | Tursi........ | 40 11N | 16 30E |
| 29 | Turtle Island | 20 0S | 118 55E |
| 14 | Turtman ... | 46 19N | 7 43E |
| 14 | TurtmanThal | 46 19N | 7 41E |
| 10 | Turtukai .... | 44 5N | 26 40E |
| 20 | Turturano... | 39 30N | 18 3E |

| MAP | NAME. | LAT. | LONG. |
|---|---|---|---|
| 7 | Tur Vueren.. | 50 51N | 4 32E |
| 15 | Turzo ...... | 40 48N | 1 47W |
| 27 | Tuscaloosa... | 33 11N | 87 40W |
| 2/10 | ‡Tuscany.. | 43 20N | 11 20E |
| 4 | Tushelaw ... | 55 28N | 3 8W |
| 20 | Tusillo ...... | 41 55N | 14 34E |
| 14 | Tusis........ | 46 41N | 9 25E |
| 18 | Tussilovitch . | 45 24N | 15 38E |
| 26 | Tuvak ...... | 60 0N | 71 0W |
| 3 | Tuxford..... | 53 13N | 0 53W |
| 15 | Tuy......... | 42 3N | 8 28W |
| 7 | Tuymelaere | 50 54N | 3 7E |
| 10 | Tuzla........ | 44 34N | 18 47E |
| 2/12 | Tver ...... | 50 43N | 36 0E |
| 14 | Twann ...... | 47 7N | 7 0E |
| 3 | Tweedmouth | 55 46N | 1 51W |
| 8 | Twello ...... | 52 14N | 6 3E |
| 29 | Twin Peaks. | 34 0S | 122 50E |
| 20 | Twiss ....... | 31 12S | 116 0E |
| 16 | Twistringen. | 52 48N | 8 37E |
| 5 | Two Mile Water..... | 52 56N | 6 4W |
| 29 | Twofold Bay. | 37 3S | 150 7E |
| 3 | Twycross ... | 52 39N | 1 31W |
| 8 | Twyzel ..... | 53 14N | 0 7E |
| 4 | Tyandrum... | 56 25N | 4 43W |
| 3 | Tynemouth.. | 55 3N | 1 26W |
| 25 | Typo-hoy.... | 22 28N | 114 20E |
| 18 | ‡Tyrol ...... | 46 50N | 11 30E |
| 18 | Tysmienica.. | 48 49N | 24 44E |
| 10 | Tzaglak..... | 41 3N | 24 40E |
| 12 | Tzarevokokshaisk..... | 50 30N | 48 7E |
| 12 | Tzarevosantchursk .... | 50 30N | 48 20E |
| 2/12 | Tzaritzin .. | 48 55N | 44 38E |
| 12 | Tzenogorsk.. | 64 37N | 47 45E |
| 10 | Tziganeshti.. | 48 10N | 27 5E |
| 13 | Tzipand..... | 37 57N | 21 46E |
| 12 | Tzuim ...... | 49 12N | 37 19E |
| 10 | Tzureshti.... | 45 59N | 27 40E |
| 15 | Ubeda ...... | 37 56N | 3 25W |
| 28 | Uchiza ...... | 8 33S | 75 59W |
| 12 | Uchta ....... | 65 25N | 31 1E |
| 16 | Uchte ....... | 52 29N | 8 52E |
| 9 | Uckermunde | 53 43N | 14 13E |
| 12 | Ud. Bueraka. | 48 4N | 40 4E |
| 8 | Udenhout ... | 51 36N | 5 9E |
| 19 | Udine....... | 46 3N | 13 10E |
| 4 | Udny Foveran........ | 57 22N | 2 14W |
| 22 | Udskoi ...... | 55 10N | 136 30E |
| 18 | Udvarhely .. | 46 18N | 25 19E |
| 8 | Uffelte ...... | 52 49N | 6 16E |
| 17 | Uffenheim .. | 49 31N | 10 18E |
| 20 | Ugento...... | 40 54N | 18 10E |
| 15 | Ugijar ....... | 36 59N | 3 5W |
| 18 | Ugliano ..... | 44 10N | 15 10E |
| 12 | Uglitch...... | 57 31N | 38 37E |
| 11 | Ubas ........ | 35 36N | 38 4E |
| 17 | Uhlingen.... | 47 43N | 8 19E |
| 4 | Uig ......... | 57 34N | 6 16W |
| 26 | Ujaraksoak.. | 64 0N | 48 0W |
| 18 | Ujfalu....... | 48 33N | 21 0E |
| 18 | Ujgybaz..... | 45 53N | 24 21E |
| 18 | Ujhely ...... | 48 20N | 21 32E |
| 12 | Ujovo ....... | 54 12N | 42 1E |
| 18 | Uklin.. ..... | 48 40N | 22 55E |
| 12 | U. Kopani .. | 46 20N | 33 1E |
| 11 | Ukshur...... | 39 45N | 33 25E |
| 11 | Ulash ....... | 39 5N | 36 52E |
| 22 | Ulataa ...... | 50 50N | 96 20E |
| 18 | Ulbo ........ | 44 24N | 14 48E |
| 15 | Uldecona.... | 40 39N | 0 29E |
| 15 | Ulea ........ | 38 12N | 1 22W |
| 2/12 | Uleahorg.. | 65 0N | 25 40E |
| 11 | Uleh.... .... | 40 4N | 39 20E |
| 10 | Ulema ...... | 47 21N | 27 6E |
| 5 | Ulla ........ | 52 31N | 8 10W |
| 28 | Ullagas...... | 19 3S | 67 20W |
| 4 | Ullapil ..... | 58 14N | 5 1W |
| 4 | Ullapool .... | 57 53N | 5 3W |
| 3 | Ulles Water. | 54 34N | 2 54W |
| 2/14 | Ulm,...... | 48 23N | 10 1E |
| 17 | Ulrichstein .. | 50 33N | 9 12E |
| 8 | Ulrum ...... | 53 23N | 6 21E |
| 8 | Ulsen........ | 52 29N | 6 55E |
| 8 | Ulnda ...... | 53 9N | 7 7E |
| 11 | Ulhurlu...... | 38 10N | 30 44E |
| 8 | Ulvenhout .. | 51 33N | 6 46E |
| 3 | Ulverston ... | 54 11N | 3 4W |
| 17 | Ulzen ....... | 52 56N | 10 32E |
| 23 | Umbala ..... | 30 15N | 76 40E |
| 23 | Umhwarra .. | 10 38N | 79 41E |
| 23 | Umeergurh.. | 30 33N | 76 5E |
| 10 | Umur Fakhio | 42 15N | 27 8E |
| 2 | Umiak ...... | 56 3N | 51 40E |
| 23 | Umreylee .... | 21 47N | 71 20E |
| 16 | Umstadt..... | 49 52N | 8 52E |
| 15 | Uncastillo ... | 42 21N | 1 9W |
| 23 | Undela...... | 23 0N | 82 58E |
| 14 | Undevelier.. | 47 18N | 7 13E |
| 20 | Ungava Bay.. | 59 30N | 67 0W |
| 2/18 | Unghvar .. | 48 34N | 22 17E |
| 10 | Unguren .... | 45 12N | 26 44E |
| 12 | Unian ....... | 48 46N | 30 13E |
| 18 | Unie ........ | 44 40N | 14 18E |
| 27 | Union ....... | 39 55N | 79 30W |
| 27 | Unionville .. | 34 40N | 81 33W |
| 22 | Unkolah .... | 14 43N | 74 24E |
| 10 | Unnatz...... | 44 23N | 16 20E |
| 17 | Unsersellen.. | 49 25N | 11 40E |

| MAP | NAME. | LAT. | LONG. |
|---|---|---|---|
| 4 | Unst, Isle.... | 60 50N | 0 55W |
| 14 | Unt Schachen | 46 52N | 8 46E |
| 14 | Unterbach... | 46 17N | 7 47E |
| 17 | Unter Bruck. | 48 17N | 11 31E |
| 14 | Unter See... | 47 42N | 0 3E |
| 14 | Unterseen ... | 46 41N | 7 51E |
| 14 | ‡ Unterwalden....... | 46 53N | 8 18E |
| 10 | Untoroae ... | 44 59N | 27 31E |
| 28 | Upar........ | 10 30N | 73 19W |
| 28 | Upata ...... | 7 59N | 62 15W |
| 4 | Uplaw....... | 55 47N | 4 32W |
| 26 | ‡ Upper Canada...... | 47 0N | 83 0W |
| 5 | Upper Lake of Killarney....... | 51 54N | 9 35W |
| 26 | Uppernavik.. | 72 58N | 55 0W |
| 23 | Upra........ | 23 10N | 89 25E |
| 11 | Upspunen.... | 46 39N | 7 51E |
| 3 | Upton ....... | 52 3N | 2 54W |
| 28 | Uraba ....... | 8 30N | 76 32W |
| 17 | Urach ....... | 48 31N | 9 21E |
| 10 | Urak ........ | 42 45N | 24 23E |
| 22 | Ural Mountains....... | 60 0N | 00 0E |
| 12 | Urask....... | 51 25N | 51 59E |
| 10 | Urbanla...... | 43 40N | 12 32E |
| 19 | Urbino...... | 43 45N | 12 40E |
| 6 | Urcize....... | 44 33N | 3 1E |
| 6 | Urdas....... | 42 52N | 6 36W |
| 8 | Urlingen.... | 51 22N | 6 39E |
| 18 | Ureg Czur... | 46 4N | 25 50E |
| 15 | Urgel........ | 42 17N | 1 24E |
| 11 | Urgnb....... | 28 35N | 34 46E |
| 14 | ‡ Uri ....... | 46 46N | 8 35E |
| 11 | Urimia ...... | 37 37N | 45 7E |
| 12 | Uritche...... | 53 0N | 27 50E |
| 12 | Urjum....... | 57 0N | 50 21E |
| 14 | Urlichen..... | 46 29N | 8 19E |
| 8 | Urmoud...... | 51 1N | 5 46E |
| 12 | Urolsk ...... | 59 47N | 55 20E |
| 11 | Uroun ...... | 36 59N | 37 37E |
| 4 | Urquhart.... | 57 19N | 4 27W |
| 28 | Urrao ....... | 6 30N | 76 30W |
| 4 | Urray....... | 57 32N | 4 27W |
| 14 | Ursame...... | 47 23N | 7 9E |
| 7 | Ursele....... | 51 9N | 3 30E |
| 14 | Ursen Thal.. | 46 34N | 8 29E |
| 22 | Urtamsk .... | 55 10N | 82 50E |
| 12 | Urlzova ..... | 01 4N | 50 39E |
| 28 | Uruana ..... | 7 9N | 67 10W |
| 10 | Urzitchem... | 44 43N | 20 45E |
| 9 | Uschtz ...... | 53 3N | 16 48E |
| 18 | Uscie........ | 50 11N | 20 46E |
| 18 | Usdin ....... | 45 11N | 20 48E |
| 0 | Usedom...... | 54 0N | 14 15E |
| 7 | Useldange ... | 49 45N | 5 59E |
| 6 | Ushant, Isle.. | 48 30N | 5 3W |
| 12 | Usikila...... | 01 58N | 31 29E |
| 12 | Usilitzka .... | 02 20N | 56 19E |
| 7 | Usimont..... | 49 51N | 5 4E |
| 10 | Usitza....... | 43 47N | 19 49E |
| 3 | Usk......... | 51 43N | 2 52W |
| 12 | Uskore ...... | 61 20N | 46 20E |
| 11 | Uskubi ...... | 40 55N | 31 24E |
| 2/16 | Uskub..... | 41 54N | 21 43E |
| 11 | Uskut....... | 35 40N | 25 1E |
| 16 | Uslar ....... | 51 41N | 9 33E |
| 12 | Usman...... | 52 0N | 39 59E |
| 18 | Usoreczo .... | 48 46N | 25 30E |
| 8 | Usquert..... | 53 27N | 6 41E |
| 0 | Ussel........ | 45 37N | 2 23E |
| 12 | Ust. Labin-k. | 45 15N | 39 40E |
| 12 | Ust. Nemsk .. | 61 59N | 52 40E |
| 12 | Ust. Padensk | 01 50N | 42 40E |
| 12 | Ust. Pinega.. | 04 10N | 42 0E |
| 12 | Ust. Pojog... | 61 38N | 50 19E |
| 12 | Ust. Sisolsk... | 01 10N | 50 40E |
| 12 | Ust. Vaga..... | 62 51N | 43 0E |
| 14 | Uster........ | 47 29N | 8 43E |
| 20 | Ustica Isle ... | 38 45N | 13 8E |
| 12 | Ustie........ | 54 42N | 41 40E |
| 12 | Ustinjna..... | 58 41N | 35 40E |
| 18 | Utendorf..... | 48 10N | 13 9E |
| 27 | Utica........ | 43 5N | 75 15W |
| 15 | Utiel........ | 39 35N | 1 17W |
| 12 | Utiz ........ | 52 58N | 34 10E |
| 8 | Utrecht ..... | 52 5N | 5 6E |
| 15 | Utrera....... | 37 15N | 5 47W |
| 14 | Utweil ...... | 47 36N | 9 21E |
| 3 | Uxbridge.... | 51 33N | 0 28W |
| 4 | Uyea........ | 60 40N | 1 21W |
| 12 | Uzen........ | 50 50N | 48 0E |
| 0 | Uzerche..... | 45 27N | 1 37E |
| 6 | Uzes........ | 44 4N | 4 29E |
| 14 | Uznach...... | 47 14N | 8 58E |
| 10 | Uzundjaova... | 41 58N | 25 45E |
| 15 | V. Castellana | 43 5N | 7 55W |
| 15 | V. do Conde. | 41 22N | 8 33W |
| 15 | V. Cova..... | 40 59N | 7 46W |
| 15 | V. Ernela.... | 41 56N | 3 45W |
| 15 | V. Flor...... | 40 39N | 8 16W |
| 28 | V. Flor...... | 6 2S | 35 0W |
| 15 | V. Franca.... | 43 1N | 2 8W |
| 15 | V. Franca.... | 40 49N | 1 10W |
| 15 | V. Franca ... | 41 21N | 1 40E |
| 15 | V. Franca.... | 42 18N | 3 15W |
| 19 | V. Franca.... | 41 20N | 10 2E |
| 28 | V. Franca... | 2 35S | 54 38W |
| 15 | V. Garcia ... | 39 24N | 1 55W |
| 15 | V. Gordo.... | 39 34N | 1 28W |
| 15 | V. Hermosa . | 36 58N | 5 5W |
| 15 | V. Machados. | 39 41N | 8 42W |
| 15 | V. Maurique. | 38 35N | 3 2W |
| 15 | V. Nova da Cerveira. | 41 54N | 8 31W |

| MAP | NAME. | LAT. | LONG. |
|---|---|---|---|
| 15 | V. Nova de Ficatho.... | 37 54N | 7 19W |
| 15 | V. Nova de Portimao.. | 37 11N | 8 28W |
| 15 | V. Nubla .... | 41 39N | 4 44W |
| 15 | V. Nueva.... | 42 13N | 3 55W |
| 15 | V. Nueva de la Jara.... | 38 21N | 4 17W |
| 15 | V. Real...... | 37 11N | 7 19W |
| 15 | V. Sayas..... | 42 16N | 2 37W |
| 15 | V. Vicosa.... | 38 49N | 7 12W |
| 8 | Vaalten ..... | 52 23N | 0 54E |
| 8 | Vaasen...... | 52 17N | 5 53E |
| 15 | Vacia Madrid | 40 20N | 3 30W |
| 13 | Vacilicades.. | 38 26N | 20 35E |
| 15 | Vacilla...... | 42 2N | 5 5W |
| 14 | Vadiz ....... | 47 9N | 9 30E |
| 15 | Vagarios..... | 40 3N | 8 49W |
| 15 | Vagos ....... | 40 32N | 8 41W |
| 18 | Vag. Ujhely.. | 48 40N | 17 58E |
| 22 | Vahailek .... | 23 30N | 46 27E |
| 18 | Vaiszlo...... | 45 50N | 18 4E |
| 12 | Vaivera...... | 59 25N | 27 21E |
| 14 | Val. Calanca.. | 46 23N | 9 5E |
| 14 | Val. Colla.... | 46 7N | 9 5E |
| 14 | Val. de Bagnes.... | 46 4N | 7 12E |
| 14 | Val. des Ormande .... | 46 21N | 7 2E |
| 15 | Val. de Santiago ...... | 37 40N | 8 30W |
| 14 | Val. de Joux | 46 35N | 6 13E |
| 14 | Val. di Vedro | 46 13N | 8 13E |
| 14 | Val. Entremont...... | 45 53N | 7 11E |
| 14 | Val. Isernone | 46 14N | 8 32E |
| 14 | Val. Laventino ....... | 40 23N | 8 45E |
| 14 | Val. Sainte.. | 46 39N | 7 12E |
| 14 | Val. Travers.. | 46 53N | 0 34E |
| 7 | Valansart.... | 49 47N | 5 50E |
| 15 | Valcobo...... | 37 43N | 7 40W |
| 19 | Valdagno.... | 45 41N | 11 16E |
| 2/12 | Valdai..... | 58 0N | 33 0E |
| 15 | Valdehuron.. | 42 55N | 4 54W |
| 15 | Valdelorasa. . | 40 43N | 5 41W |
| 15 | Valdemoro .. | 40 10N | 3 38W |
| 15 | Valdemaqueda..... | 40 32N | 4 20W |
| 15 | Valdenarros.. | 41 30N | 2 53W |
| 15 | Valderas .... | 42 9N | 5 6W |
| 15 | Valdestillas.. | 41 26N | 4 40W |
| 15 | Valdez de Benaudalla... | 36 53N | 3 31W |
| 15 | Valdomar.... | 43 6N | 7 25W |
| 14 | Valeire...... | 46 46N | 0 31E |
| 10 | Valem ...... | 44 53N | 24 56E |
| 28 | Valenca.... . | 6 55S | 41 55W |
| 2/15 | Valenca ... | 42 0N | 8 25W |
| 6 | Valence ..... | 44 59N | 4 59E |
| 2/15 | Valencia... | 39 26N | 0 25W |
| 15 | Valencia .... | 42 13N | 5 23W |
| 15 | Valencia..... | 39 24N | 7 0W |
| 15 | Valencia .... | 38 13N | 6 22W |
| 6 | Valenciennes | 50 24N | 3 28E |
| 14 | Valendas.... | 46 47N | 9 16E |
| 10 | Valeni....... | 45 9N | 27 8E |
| 14 | Valens...... | 46 57N | 0 27E |
| 19 | Valentano... | 42 34N | 11 50E |
| 28 | Valentia .... | 10 9N | 68 10W |
| 6 | Valentine.... | 43 6N | 0 43E |
| 19 | Valenza...... | 45 0N | 8 39E |
| 10 | Valestina.... | 39 26N | 22 50E |
| 2 | Valetta...... | 35 41N | 14 30E |
| 15 | Valez Malaga | 36 44N | 4 9W |
| 19 | Valgarana.... | 44 24N | 7 20E |
| 12 | Vaichonsk .. | 50 20N | 37 2E |
| 19 | Valinco...... | 41 44N | 8 54E |
| 6 | Valines ...... | 50 0N | 1 38E |
| 13 | Valisso...... | 38 29N | 25 58E |
| 2/12 | Valk....... | 57 55N | 26 12E |
| 18 | Valkany..... | 46 0N | 20 30E |
| 8 | Vaikenswaard | 51 22N | 5 28E |
| 2/15 | Valladolid. | 41 37N | 4 38E |
| 28 | Valladolid... | 4 15S | 79 6W |
| 14 | Vallais...... | 46 15N | 7 44E |
| 15 | Vallareal.... | 39 53N | 0 8W |
| 28 | Valle ........ | 7 36S | 76 57W |
| 14 | Valle Furno. | 46 30N | 10 40E |
| 26 | Valle S. Jose. | 37 35N | 112 15W |
| 28 | Valle Velha... | 20 30S | 40 20W |
| 15 | Vallecas .... | 40 24N | 3 36W |
| 19 | Vallegio .... | 45 11N | 8 52E |
| 14 | Vallengin .... | 47 2N | 6 54E |
| 10 | Valleuisi .... | 43 20N | 17 33E |
| 20 | Vallo ........ | 40 14N | 15 14E |
| 15 | Valls........ | 41 15N | 1 18E |
| 14 | Valls........ | 47 36N | 0 10E |
| 15 | Valmaseda .. | 43 10N | 3 1W |
| 15 | Valmonjade.. | 40 13N | 4 5W |
| 28 | Valo ........ | 15 54S | 41 16W |
| 6 | Valognes .... | 49 34N | 1 26W |
| 10 | ‡ Valona .... | 40 30N | 20 15E |
| 2/0 | Valona.... | 40 27N | 10 29E |
| 15 | Valonga..... | 41 10N | 8 25W |
| 14 | Valorcine.... | 46 2N | 0 54E |
| 10 | Valovetz .... | 48 0N | 27 5E |
| 15 | Valparaiso .. | 41 29N | 5 41W |
| 18 | Valpo........ | 45 40N | 18 21E |
| 6 | Valreas ..... | 41 25N | 5 0E |
| 7 | Valserdingen | 49 30N | 5 10E |
| 13 | Valtasimco.. | 37 44N | 22 12E |

| MAP | NAME. | LAT. | LONG. |
|---|---|---|---|
| 10 | ‡Valteline... | 46 20N | 10 0E |
| 2/12 | Valuiki .... | 50 5N | 38 19E |
| 19 | Valvasone ... | 45 59N | 12 49E |
| 15 | Valverde.... | 40 16N | 0 53W |
| 15 | Valverde.... | 41 47N | 4 56W |
| 15 | Valverde.... | 37 29N | 6 41W |
| 14 | Valz Plaz... | 46 37N | 9 11E |
| 11 | Van......... | 38 28N | 43 7E |
| 29 | Van Diemen, Cape ...... | 11 7S | 130 36E |
| 20/27 | Vandalia.. | 39 30N | 89 0W |
| 29 | Vanderlin I.. | 15 48S | 137 26E |
| 20 | Vandotena... | 40 47N | 13 25E |
| 22 | V. Angarsk.. | 55 40N | 111 20E |
| 25 | Van-kiang .. | 28 20N | 102 1E |
| 6 | Vannes ...... | 47 40N | 2 44W |
| 29 | Vansittart Bay (New Holland)...... | 14 5S | 126 28E |
| 26 | Vansittart'sL | 66 0N | 84 0W |
| 19 | Vaprio...... | 45 32N | 0 30E |
| 19 | Varaggia .... | 44 22N | 8 35E |
| 2/12/17 | Varanger Fiord | 70 0N | 31 0E |
| 18 | Varano ...... | 48 50N | 21 32E |
| 20 | Varano ...... | 41 54N | 15 50E |
| 10/12 | Vardoehuus | 70 40N | 31 10E |
| 14 | Vareina..... | 47 47N | 0 54E |
| 17 | Varel ....... | 53 24N | 8 12E |
| 14 | Varen ...... | 46 21N | 7 39E |
| 27 | Varennes ... | 33 41N | 79 0W |
| 6 | Varennes. .. | 46 22N | 3 28E |
| 19 | Varese...... | 45 49N | 8 50E |
| 18 | Var Gede ... | 48 18N | 19 55E |
| 18 | Varhege .... | 46 48N | 23 25E |
| 13 | Vari ....... | 37 49N | 23 49E |
| 12 | Variel ...... | 59 25N | 27 1E |
| 28 | Varinas .... | 3 15S | 75 30W |
| 28 | Varinas .... | 7 50N | 70 32W |
| 11 | Varkhan ... | 38 8N | 41 50E |
| 17 | Varlingen .. | 52 30N | 8 32E |
| 2/10 | Varna .... | 43 10N | 27 57E |
| 2/12 | Varnavin . | 57 30N | 45 25E |
| 10 | Varokh ..... | 42 12N | 22 26E |
| 2/12 | Varoms ... | 64 0N | 54 25E |
| 21 | Varoonda ... | 11 5S | 27 30E |
| 18 | Varos ...... | 45 20N | 18 19E |
| 8 | Varseveld .. | 51 57N | 6 27E |
| 19 | Varzi ....... | 44 51N | 8 15E |
| 2/12 | Vasa ..... | 03 5N | 21 45E |
| 18 | Vasarbely .. | 40 25N | 20 20E |
| 18 | Vasarhely .. | [illegible] | 21 45E |
| 19 | Vasella ..... | 46 10N | 12 29E |
| 12 | Vashkovitchi | 51 3N | 28 19E |
| 12 | Vashli ...... | 42 11N | 47 30E |
| 2/12 | Vasil...... | 55 57N | 46 23E |
| 12 | Vasilevka ... | 48 19N | 36 6E |
| 13 | Vasiliki ..... | 38 24N | 23 41E |
| 10 | Vasilikos.... | 42 8N | 27 54E |
| 28 | Vasiva ...... | 2 23N | 67 0W |
| 28 | Vasiva Nueva | 2 55N | 68 40W |
| 18 | Vas Koli.... | 46 29N | 22 58E |
| 2/10 | Vaslui .... | 46 35N | 27 40E |
| 18 | Vasony ..... | 47 0N | 17 41E |
| 11 | Vastan ..... | 38 16N | 42 52E |
| 19 | Vasto d'Ammone ..... | 42 10N | 14 44E |
| 0 | Vatan ...... | 47 4N | 1 53E |
| 4 | Vatersay Isle | 56 55N | 7 37W |
| 13 | Vathya ..... | 38 24N | 23 59E |
| 20 | Vaticano, Cape...... | 38 40N | 15 50E |
| 13 | Vatika Bay . | 36 28N | 23 0E |
| 22 | Vatsouda ... | 40 50N | 141 40E |
| 4 | Vatie Loch | 58 6N | 5 0W |
| 14 | Vattis ...... | 46 55N | 9 26E |
| 14 | Vattis Thal.. | 46 56N | 0 27E |
| 14 | Vaud ....... | 46 30N | 6 46E |
| 7 | Vaulx ...... | 50 35N | 3 25E |
| 7 | Vaulx les Rosiere .. | 49 54N | 5 33E |
| 14 | Vaurens .... | 46 42N | 6 39 |
| 6 | Vauvilliers . | 47 50N | 6 8E |
| 14 | Vauxmarcus | 46 53N | 47E |
| 12 | Vazeiki .... | 53 39N | 5E |
| 15 | V. de Rula.. | 41 3N | 1E |
| 10 | Vechal...... | 41 59N | 21 10E |
| 19 | Vecchia .... | 43 55N | 11 25E |
| 8 | Vechel ..... | 51 37N | 5 33E |
| 16 | Vechta ..... | 52 43N | 8 16E |
| 7 | Vecquemont | 50 12N | 5 32E |
| 19 | Vedusette .. | 45 5N | 10 10E |
| 8 | Veenendaal. | 52 2N | 5 34E |
| 8 | Veenhausen | 53 1N | 6 59 |
| 8 | Veere ...... | 51 33N | 3 39E |
| 7 | Veerle ..... | 51 21N | 4 42E |
| 23 | Veerumgong | 23 5N | 72 12E |
| 8 | Veessen .... | 52 4N | 6 5E |
| 15 | Vega ....... | 43 33N | 6 29W |
| 15 | Vegalamoso | 42 53N | 5 39W |
| 14 | Vegosuo .... | 46 13N | 8 52E |
| 14 | Veigi ....... | 46 16N | 6 14E |
| 23 | Veiros ...... | 2 40S | 52 0W |
| 19 | Vela ........ | 45 48N | 11 9E |
| 7 | Velansart .. | 49 42N | 5 24E |
| 26 | Velasco ..... | 20 10N | 95 59W |
| 13 | Velchista ... | 39 9N | 21 34E |
| 17 | Velden .... | 49 31N | 11 27E |

| MAP | NAME. | LAT. | LONG. |
|---|---|---|---|
| 8 | Veldhoven | 51 24N | 5 24E |
| 8 | Vehlwesert | 50 54N | 5 33E |
| 10 | Velem | 45 6N | 25 11E |
| 20 | Veletri | 41 42N | 12 46E |
| 15 | Velez | 37 30N | 2 19W |
| 2, 12 | Velij | 55 33N | 31 30E |
| 2 | Velikie Louki | 56 25N | 30 30E |
| 12 | Veliki sopochna | 66 53N | 52 0E |
| 2 | Velikioustiong | 60 35N | 46 0E |
| 28 | Velile | 14 23S | 72 0W |
| 15 | Velillas | 42 1N | 0 2W |
| 13 | Velimaki | 37 48N | 22 2E |
| 3 | Velitza | 38 34N | 22 46E |
| 16 | Vellen | 51 56N | 6 59E |
| 16 | Velpke | 52 24N | 11 0E |
| 7 | Velsigue | 50 54N | 3 41E |
| 8 | Velthuisen | 52 55N | 7 6E |
| 12 | Veluga | 57 52N | 46 19E |
| 8 | Velzen | 52 27N | 4 39E |
| 25 | Ven | 32 50N | 104 59E |
| 20 | Venafro | 41 29N | 14 3E |
| 6 | ‡Venaissin | 44 5N | 5 20E |
| 7 | Venamont | 50 35N | 5 14E |
| 14 | Vence | 40 5N | 7 7E |
| 6 | Vence | 43 41N | 7 9E |
| 15 | Venda Nova | 41 44N | 7 47W |
| 15 | Venda de Silveira | 38 42N | 8 12W |
| 2 | Venden | 57 5N | 25 25E |
| 6 | Vendôme | 47 50N | 1 7E |
| 7 | Veneiche | 50 3N | 4 58E |
| 19 | ‡Venetian Lombardy | 45 33N | 10 50E |
| 10 | Veneto | 39 32N | 22 59E |
| 28 | ‡Venezuela | 7 0N | 66 0W |
| 25 | Ven-hi | 35 20N | 111 5E |
| 2, 19 | Venice | 45 27N | 12 25E |
| 8 | Venlo | 51 22N | 6 8E |
| 20 | Venosa | 41 58N | 15 53E |
| 15 | Ventanueva | 39 22N | 4 29W |
| 15 | Ventanueva | 37 37N | 2 2W |
| 5 | Ventry | 52 15N | 10 16W |
| 5 | Ventry Harbour | 52 6N | 10 20W |
| 2, 19 | Venzone | 46 17N | 13 0E |
| 12 | Vera | 63 1N | 22 1E |
| 2 | Vera | 37 0N | 1 45W |
| 28 | Vera | 10 0S | 45 14W |
| 26, 47 | Vera Cruz | 19 30N | 96 40W |
| 20, 47 | Vera Paz | 17 0N | 90 30W |
| 10 | Verasovo | 40 19N | 21 16E |
| 10 | Verba | 43 8N | 18 43E |
| 18 | Verbasz | 45 32N | 19 48E |
| 10 | Verbonik | 42 15N | 23 14E |
| 19 | Vercelli | 45 20N | 8 28E |
| 15 | Verde | 40 53N | 5 39W |
| 16 | Verden | 52 59N | 9 12E |
| 6 | Verdun | 43 47N | 1 19E |
| 6 | Verdun | 49 10N | 5 30E |
| 15 | Verdun | 41 37N | 0 46W |
| 12 | Ver Ekaterininsk | 59 5N | 52 20E |
| 27 | Vergennes | 44 12N | 73 15W |
| 15 | Verin | 42 8N | 7 23W |
| 2, 12 | Verkho Ouralsk | 54 7N | 59 7E |
| 22 | Verknei Kolimsk | 65 20N | 155 0E |
| 22 | Verkne Vilimsk | 62 30N | 119 20E |
| 22 | Verknei Kamtchatsk | 54 0N | 158 10E |
| 12 | Verkomolovsk | 59 40N | 47 19E |
| 7 | Verlaine | 49 52N | 5 24E |
| 14 | Vermes | 47 19N | 7 28E |
| 27 | Vermillion B. | 29 28N | 91 47W |
| 27 | Vermillion V. | 29 55N | 92 10W |
| 26 | ‡Vermont | 44 0N | 72 30W |
| 13 | Verna | 38 17N | 21 56E |
| 6 | Vernon | 49 10N | 1 26E |
| 6 | Vernoux | 44 54N | 4 42E |
| 18 | Verocze | 45 52N | 17 25E |
| 19 | Verona | 45 26N | 11 4E |
| 19 | ‡Veronese | 45 20N | 11 9E |
| 7 | Verrebrack | 51 15N | 4 13E |
| 19 | Verres | 45 42N | 7 40E |
| 14 | Verrieres | 46 54N | 6 27E |
| 2 | Verro | 57 33N | 27 3E |
| 6 | Versailles | 48 47N | 2 13E |
| 14 | Versam | 46 48N | 9 19E |
| 20 | Versentino | 41 29N | 15 46E |
| 12 | Vershina Uzen | 51 56N | 49 1E |
| 14 | Versoy | 46 18N | 6 9E |
| 6 | Verteuil | 45 59N | 0 18E |
| 15 | Vertientes | 37 32N | 2 29W |
| 6 | Vertus | 48 55N | 4 2E |
| 14 | Vervay | 46 22N | 6 56E |
| 7 | Verviers | 50 38N | 5 54E |
| 6 | Vervins | 49 53N | 3 54E |
| 2, 12 | Vesegonsk | 58 40N | 37 7E |
| 12 | Veslensk | 62 33N | 50 50E |
| 6 | Vesoul | 47 38N | 6 10E |
| 8 | Vessem | 51 24N | 5 18E |
| 18 | Vesteny | 45 [illegible] | 24 10E |
| 2 | Vestervik | 57 48N | 16 39E |
| 2, 26 | Vestre Horn | 63 55N | 16 0W |

| MAP | NAME. | LAT. | LONG. |
|---|---|---|---|
| 2 | Vesuvius Mount | 40 53N | 14 23E |
| 18 | Veszprim | 47 5N | 17 53E |
| 12 | Vetliani | 51 40N | 48 59E |
| 2 | Vetliansk | 47 30N | 46 16E |
| 2 | Vetlonga | 57 50N | 46 15E |
| 6 | Veudre, Le | 46 45N | 3 5E |
| 6 | Veulles | 49 5N | 0 49E |
| 14 | Vevay | 46 28N | 6 50E |
| 14 | Vezenis | 46 14N | 6 12E |
| 19 | Vezzavena | 42 9N | 9 4E |
| 15 | Viana | 38 23N | 7 58W |
| 15 | Viana | 42 15N | 6 54W |
| 15 | Viana | 42 27N | 2 22W |
| 7 | Vianden | 49 58N | 6 13E |
| 7 | Viane | 50 44N | 3 55E |
| 8 | Vianen | 51 59N | 5 6E |
| 8 | Vianen | 51 37N | 4 1E |
| 15 | Vianna | 41 42N | 8 37W |
| 2, 12 | Viatka | 58 17N | 49 55E |
| 12 | Viatsk | 50 8N | 51 1E |
| 2, 12 | Viazma | 55 15N | 34 8W |
| 12 | Viazniki | 56 20N | 42 19E |
| 12 | Viborg | 60 59N | 28 25E |
| 6 | Vibray | 48 4N | 0 48E |
| 6 | Vic | 43 46N | 0 20E |
| 26 | Vicente | 29 55N | 102 58W |
| 19 | ‡Vicentino | 45 40N | 11 35E |
| 19 | VicenzoTown | 43 6N | 10 32E |
| 10 | Vichegrad | 43 48N | 19 16E |
| 2 | Vicherskoe | 61 35N | 53 28E |
| 20 | Vico | 41 6N | 15 12E |
| 19 | Vicovaro | 42 3N | 12 52E |
| 18 | Vicsehaza | 45 35N | 21 52E |
| 28 | Victoria | 20 22S | 40 17W |
| 29 | Victoria | 11 25S | 132 32E |
| 29 | ‡Victoria | 31 12S | 116 42E |
| 29 | ‡Victoria | 28 30S | 115 30E |
| 29 | Victoria R | 15 10S | 130 25E |
| 29 | Victoria Range | 28 27S | 115 45E |
| 1 | VictoriaSouth | 71 0S | 167 0E |
| 13 | Vido | 39 39N | 19 57E |
| 12 | Vidrobujsk | 57 14N | 34 59E |
| 14 | Vidy | 40 32N | 6 35E |
| 2, 12 | Vidzi | 55 27N | 26 36E |
| 17 | Viechta | 49 25N | 12 13E |
| 17 | Viechtag | 49 3N | 12 41E |
| 15 | Vieira | 39 49N | 8 23W |
| 17 | Viellen | 52 44N | 7 11E |
| 2 | Vielsk | 61 0N | 41 30E |
| 8 | Vielsryp | 53 11N | 5 38E |
| 2, 18 | Vienna | 48 9N | 10 24 |
| 27 | Vienna | 37 30N | 89 5W |
| 6 | Vienne | 45 30N | 4 38E |
| 8 | Vierholte | 52 20N | 5 49E |
| 7 | Vierpe | 50 5N | 4 38E |
| 6 | Vierzon | 47 16N | 2 9E |
| 14 | Viesch | 46 19N | 8 8E |
| 20 | Viesti | 41 54N | 16 10E |
| 19 | Vigevano | 45 10N | 8 55E |
| 19 | Vignano | 44 26N | 9 8E |
| 19 | Vignola | 44 30N | 11 0E |
| 15 | Vigo | 42 14N | 8 32W |
| 2 | Vigo Bay | 42 14N | 8 40W |
| 2, 12 | Vigo, Lake | 63 30N | 34 0E |
| 15 | Viguera | 42 13N | 2 28W |
| 6 | Vihiers | 47 10N | 0 34W |
| 12 | Vijuni | 55 41N | 25 21E |
| 18 | Vilagos | 46 14N | 21 42E |
| 15 | Vildas | 43 8N | 6 17W |
| 7 | Vile | 50 30N | 5 12E |
| 14 | Vilebeut | 46 48N | 6 33E |
| 12 | Vileika | 54 41N | 27 1E |
| 10 | Vilen | 46 15N | 27 44E |
| 2 | Vilieka | 54 42N | 27 5E |
| 2 | Vilkomir | 55 15N | 24 55E |
| 19 | Villa | 45 1N | 7 59E |
| 15 | Villa Flor | 41 27N | 7 1W |
| 26 | Villa del Rio | 21 20N | 87 55W |
| 18 | Villach | 46 35N | 13 50E |
| 20 | Villacidro | 39 28N | 8 44E |
| 15 | Villafranca | 42 38N | 6 47E |
| 15 | Villafranca | 37 57N | 4 29W |
| 15 | Villaharta | 38 8N | 4 56W |
| 15 | Villahermosa | 38 45N | 2 59W |
| 15 | Villalba | 42 45N | 4 47W |
| 15 | Villalpando | 41 53N | 5 20W |
| 15 | Villamanan | 42 18N | 5 28W |
| 15 | Villapalacios | 38 40N | 2 48E |
| 15 | Villalta | 42 39N | 3 31W |
| 20 | Villapuzzu | 39 32N | 9 33E |
| 15 | Villar de fanas | 39 48N | 2 32W |
| 15 | Villarcayo | 42 50N | 3 31W |
| 15 | Villardao | 41 45N | 7 13W |
| 20 | Villarico | 39 6N | 8 34E |
| 15 | Villarino | 42 52N | 6 36W |
| 15 | Villarobledo | 39 17N | 2 42W |
| 15 | Villaroya | 41 13N | 1 40W |
| 15 | Villarquemado | 40 34N | 1 12W |
| 14 | Villars | 46 48N | 7 7E |
| 15 | Villarubia | 40 1N | 3 56W |
| 15 | Villarueva | 42 41N | 6 3W |
| 15 | Villasur | 42 14N | 3 30W |
| 15 | Villatobas | 39 49N | 3 22W |
| 15 | Villaverde | 38 31N | 2 39W |
| 6 | Ville Dieu | 48 52N | 1 13W |
| 6 | Villefort | 44 27N | 3 57E |
| 6 | Villefranche | 42 39N | 2 30E |
| 6 | Villefranche | 43 25N | 1 45E |

| MAP | NAME. | LAT. | LONG. |
|---|---|---|---|
| 6 | Villefranche | 46 0N | 4 49E |
| 27 | Villemont | 33 28N | 98 55W |
| 15 | Villena | 38 40N | 0 56W |
| 6 | Villeneuve | 48 47N | 2 31E |
| 6 | Villeneuve l'Archeveque | 48 18N | 3 35E |
| 6 | Villeneuve | 44 25N | 0 45E |
| 6 | Villeneuve de Berc | 44 33N | 4 31E |
| 14 | Villengen | 47 32N | 8 14E |
| 14 | Villenneva | 46 20N | 6 55E |
| 6 | Villequires | 47 5N | 2 49E |
| 7 | Villeroux | 49 58N | 5 40E |
| 7 | Villers | 50 37N | 5 18E |
| 7 | Villers | 50 33N | 4 31E |
| 7 | Villers d'Orval | 49 37N | 5 20E |
| 7 | Villezies | 50 1N | 4 50E |
| 18 | Villis | 48 48N | 15 12E |
| 2 | Villmanstrand | 60 55N | 28 25E |
| 15 | Villora | 39 41N | 1 36W |
| 16 | Vilmar | 51 23N | 8 7E |
| 2, 12 | Vilna | 54 40N | 25 17E |
| 17 | Vils | 47 33N | 10 38E |
| 17 | Vils Bibug | 48 25N | 12 10E |
| 17 | Vilshofen | 48 36N | 13 7E |
| 7 | Vilvorde | 50 55N | 4 25E |
| 15 | Vimosa | 38 29N | 8 11W |
| 19 | Vinadio | 44 18N | 7 15E |
| 15 | Vinaros | 40 28N | 0 30E |
| 15 | Vinaxa | 41 26N | 0 42E |
| 6 | Vinay | 45 19N | 5 31E |
| 26, 27 | Vincennes | 38 30N | 87 0W |
| 7 | Vinderhaute | 51 6N | 4 38E |
| 13 | Vingano | 38 59N | 21 41E |
| 10 | Vinio K. | 40 30N | 20 9E |
| 8 | Vinkeveen | 52 14N | 4 57E |
| 18 | Vinkoveze | 45 15N | 18 58E |
| 2 | Vinnitza | 49 10N | 28 8E |
| 19 | Vintimiglia | 43 41N | 7 44E |
| 15 | Vinuesa | 41 53N | 2 37W |
| 14 | Vionnaz | 46 20N | 6 52E |
| 14 | Viareggio | 43 49N | 10 15E |
| 16 | Vipperow | 53 19N | 12 35E |
| 15 | Vique | 41 52N | 2 11E |
| 11 | Viran Shehr | 38 7N | 34 15E |
| 6 | Vire | 48 53N | 0 52W |
| 23 | Vire | 24 1N | 68 50E |
| 5 | Virginia | 53 52N | 7 5W |
| 28 | Virgins, Cape | 52 30S | 68 30W |
| 18 | Virie | 46 3N | 16 59E |
| 12 | Virmo | 60 42N | 21 39E |
| 16 | Virneburg | 51 31N | 6 59E |
| 28 | Viruba | 2 59N | 72 58E |
| 16 | Visbeck | 52 51N | 8 19E |
| 10 | Viscederina | 43 38N | 23 46E |
| 10 | Vischina | 44 35N | 25 20E |
| 7 | Vise | 50 45N | 5 41E |
| 2, 15 | Viseu | 40 45N | 7 52W |
| 12 | Vishnei Volotchok | 57 30N | 34 30E |
| 12 | Viska | 48 26N | 31 42E |
| 10 | Visoka Caracul | 42 40N | 20 38E |
| 14 | Visoye | 46 14N | 7 37E |
| 14 | Visp Thal | 46 7N | 7 48E |
| 16 | Visselhovede | 52 58N | 9 34E |
| 2, 12 | Vistula, R. | 52 30N | 18 50E |
| 2, 12 | Vitebsk | 55 15N | 30 8E |
| 2, 12 | Vitegra | 61 10N | 36 20E |
| 19 | Viterbo | 42 25N | 12 8E |
| 15 | Vitgudino | 41 9N | 6 26W |
| 22 | Vitimsk | 59 25N | 113 0E |
| 13 | Vitina | 37 36N | 22 15E |
| 7 | Vitron | 49 34N | 5 33E |
| 6 | Vitry | 48 43N | 4 42E |
| 6 | Vitteaux | 47 25N | 4 35E |
| 2, 15 | Vittoria | 42 49N | 2 40W |
| 11 | Vitzch | 41 18N | 41 3E |
| 13 | Vivares | 37 30N | 23 0E |
| 7 | Vivegnis | 50 48N | 5 40E |
| 15 | Viver | 39 59N | 0 36W |
| 15 | Vivero | 43 42N | 7 28W |
| 6 | Viviers | 44 31N | 4 50E |
| 6 | Vivonne | 46 28N | 0 18E |
| 2, 10 | Viza | 41 31N | 27 44E |
| 13 | Vizcayna | 36 54N | 5 53W |
| 23 | Viziangur | 19 23N | 84 30E |
| 6 | Vizielle | 45 4N | 5 51E |
| 15 | Viznar | 37 17N | 3 46W |
| 19 | Vizzerano | 50 0N | 9 35E |
| 20 | Vizzini | 37 11N | 14 45E |
| 12 | Vladi Caucase | 42 58N | 44 39E |
| 2, 12 | Vladimir | 55 38N | 40 37E |
| 2, 12 | Vladimirovka | 48 15N | 46 0E |
| 12 | Vladitchen-Viska | 63 0N | 39 21E |
| 7 | Vlaarmingbe | 50 53N | 2 48E |
| 7 | Vlanden | 50 49N | 4 43E |
| 10 | Vlasish | 43 58N | 20 47E |
| 8 | Vledder | 52 52N | 6 14E |
| 7 | Vlagethem | 50 52N | 5 36E |
| 8 | †Vlieland | 53 18N | 5 0E |
| 8 | Vlieland | 53 17N | 5 4E |

| MAP | NAME. | LAT. | LONG. |
|---|---|---|---|
| 13 | Vliko | 38 41N | 21 44E |
| 7 | Vlimmeren | 51 18N | 4 47E |
| 7 | Vlissegem | 51 16N | 3 2E |
| 13 | Vloches | 38 34N | 21 40E |
| 8 | Vlsdorf | 51 8N | 0 2E |
| 8 | Vlijmen | 51 42N | 5 14E |
| 25, 22 | Voanichin | 43 6N | 129 33E |
| 15 | Vo del Campo | 41 4N | 2 10W |
| 10 | Vodena | 40 55N | 22 10E |
| 25 | Voen-chan | 35 50N | 116 41E |
| 25 | Voen-ting | 37 5N | 122 11E |
| 10 | Vogan | 43 40N | 19 20E |
| 14 | Vogelberg | 46 29N | 9 5E |
| 19 | Voghera | 45 0N | 9 4E |
| 19 | Vogogna | 46 2N | 8 18E |
| 17 | Vohring | 48 11N | 11 39E |
| 17 | Vohringen | 48 13N | 9 12E |
| 6 | Voiron | 45 26N | 5 38E |
| 18 | Voitsberg | 47 2N | 15 10E |
| 19 | Volargne | 45 35N | 10 54E |
| 22, 24 | Volcano Isles | 24 30N | 141 30E |
| 8 | Volendam | 52 29N | 6 4E |
| 2, 12 | Volga, Mouths of | 46 30N | 48 0E |
| 10 | Volgaro | 40 42N | 24 39E |
| 12 | Volgsk | 52 19N | 47 32E |
| 16 | Volkenshagen | 54 4N | 12 20E |
| 8 | Volke Rak | 51 38N | 4 15E |
| 17 | Volkertshofen | 47 57N | 10 7E |
| 12 | Volkovisk | 53 19N | 24 45E |
| 8 | Vollega | 52 54N | 5 44E |
| 8 | Vollenhoven | 52 41N | 5 57E |
| 7 | Vollezelies | 50 46N | 4 0E |
| 12 | Volmar | 57 40N | 25 30E |
| 2, 10 | Volo | 39 20N | 22 56E |
| 10 | Volo, Gulf of | 39 10N | 23 2E |
| 18 | Voloder | 45 38N | 16 39E |
| 2, 12 | Vologda | 59 18N | 40 40E |
| 12 | Voloklomsk | 56 0N | 36 20E |
| 2 | Vol Roi | 56 45N | 50 45E |
| 22 | Volskarka | 65 0N | 67 0E |
| 12 | Volstia | 54 25N | 37 6E |
| 10 | Voltaneshti | 46 42N | 27 10E |
| 19 | Volterra | 43 26N | 10 50E |
| 19 | Voltri | 44 28N | 8 43E |
| 27 | Volusia | 29 5N | 81 35W |
| 19 | Volzano | 46 11N | 13 42E |
| 8 | Vondurn | 52 55N | 5 24E |
| 13 | Vonitza | 38 52N | 20 56E |
| 8 | Voorburg | 52 4N | 4 21E |
| 7 | Voorheide | 51 19N | 5 8E |
| 8 | ‡Voorne | 51 52N | 4 10E |
| 8 | Voorschoten | 52 8N | 4 25E |
| 8 | Voorthuisen | 52 12N | 5 36E |
| 18 | Voraria | 47 14N | 24 35E |
| 8 | Vorden | 52 7N | 6 19E |
| 6 | Voreppe | 45 21N | 5 42E |
| 12 | Voronetz | 50 40N | 39 39E |
| 2, 12 | Voroniej | 51 38N | 39 37E |
| 12 | Voronina | 51 5N | 43 25E |
| 12 | Voronow | 54 12N | 25 19E |
| 16 | Vorsfelde | 52 26N | 10 52E |
| 10 | Vorsovo | 42 9N | 22 44E |
| 22 | Vorumur | 66 40N | 135 0E |
| 16 | Vorwalde | 52 22N | 8 10E |
| 16 | Vorwerk | 53 12N | 9 7E |
| 8 | Vosimaar | 51 34N | 5 11E |
| 12 | Voskrasensk | 63 49N | 47 21E |
| 12 | Vosnesensk | 47 35N | 31 30E |
| 2, 12 | Vosnesensk | 47 33N | 31 35E |
| 13 | Vostitsa | 38 11N | 22 9E |
| 15 | Vouga | 40 38N | 8 25W |
| 25 | Vou-hiang | 36 45N | 112 48E |
| 25 | Vou-houei | 31 19N | 117 41E |
| 12 | Voulan | 44 30N | 38 50E |
| 6 | Voulte, La | 44 48N | 4 48E |
| 11 | Vourla | 38 25N | 26 40E |
| 22, 25 | Von-tchang | 30 36N | 114 8E |
| 25 | Vou-ting | 25 40N | 102 20E |
| 25 | Vou-yang | 33 32N | 113 39E |
| 6 | Vouziers | 49 28N | 4 42E |
| 10 | Vozirkham | 41 28N | 21 37E |
| 12 | V. Pestchansk | 62 7N | 35 40E |
| 28 | V. Pincon B. | 2 18N | 50 35W |
| 28 | V. Real | 6 50S | 36 0W |
| 22 | V. Udinsk | 52 0N | 108 25E |
| 13 | Vrachoria L. | 38 30N | 21 40E |
| 10 | Vragnji | 43 14N | 17 41E |
| 10 | Vrana | 42 24N | 22 9E |
| 10 | Vranograh | 45 9N | 15 59E |
| 10 | Vratza | 43 10N | 23 38E |
| 7 | Vreemde | 51 12N | 4 31E |
| 18 | Vrello | 44 49N | 15 31E |
| 18 | Vrem | 45 39N | 14 9E |
| 22, 24 | Vries | 34 47N | 130 30E |
| 8 | Vries | 53 5N | 6 34E |
| 8 | Vriezen Veen | 52 27N | 6 37E |
| 14 | Vrin | 47 39N | 9 6E |
| 10 | Vrondu | 41 29N | 23 51E |
| 22 | Vrotrhistche | 49 0N | 54 40E |
| 7 | Vrouwe Perck | 50 57N | 4 46E |
| 7 | Vryen | 50 48N | 3 53E |
| 15 | Vta. Aguadulce | 38 9N | 4 25W |

| MAP | NAME. | LAT. | LONG. |
|---|---|---|---|
| 15 | Vta. de Alcudia | 38 34N | 4 5W |
| 15 | Vta. de Bazagona | 39 54N | 5 42W |
| 15 | Vta. Guebrada | 38 29N | 1 7W |
| 15 | Vta. de Enmedio | 30 27N | 3 27W |
| 15 | Vta. de Fraja | 41 32N | 0 4E |
| 15 | Vta. de Gur. | 37 23N | 3 8W |
| 15 | Vta. de Leon | 41 42N | 0 59W |
| 15 | Vta. de Meca | 40 34N | 3 15W |
| 15 | Vta. de Poya | 39 25N | 0 38W |
| 15 | Vta. de Romera | 41 36N | 1 7W |
| 15 | Vta. del Aqua | 38 58N | 0 1W |
| 15 | Vta. Puerto | 38 15N | 4 20W |
| 15 | Vta. Quemada | 38 30N | 3 10W |
| 18 | Vuchin | 45 35N | 17 40E |
| 8 | Vugt | 51 40N | 5 18E |
| 18 | Vuka | 45 29N | 18 30E |
| 25 | Vu koan-y | 33 30N | 107 1E |
| 18 | Vukovar | 45 21N | 19 2E |
| 12 | Vulha | 51 0N | 24 43E |
| 7 | Vummerlingin | 50 53N | 5 22E |
| 10 | Vusitrin | 42 32N | 21 9E |
| 8 | Vuuren | 51 49N | 5 4E |
| 8 | Vuurst | 52 11N | 7 13E |
| 2 | Vyborg | 60 50N | 20 0E |
| 2 | Waagen | 68 20N | 13 0E |
| 8 | Waal | 53 4N | 4 50E |
| 8 | Waal Wyk | 51 42N | 5 3E |
| 8 | Waarden | 52 9N | 4 49E |
| 17 | Wabern | 51 7N | 9 18E |
| 17 | Wachenroth | 49 44N | 10 45E |
| 8 | Wachtum | 52 44N | 6 43E |
| 7 | Wacken | 50 57N | 3 24E |
| 5 | Waddington | 52 17N | 6 37W |
| 8 | Waddinxveen | 52 4N | 4 38E |
| 11 | Wad el Faras | 35 22N | 42 55E |
| 3 | Wadebridge | 50 29N | 4 50W |
| 8 | Waden, The | 53 25N | 6 0E |
| 14 | Wadenschwyl | 47 13N | 8 39E |
| 27 | Wadesborough | 35 1N | 80 5W |
| 27 | Wadon | 30 25N | 76 48W |
| 18 | Wadowice | 49 53N | 19 27E |
| 7 | Wadripont | 50 45N | 3 31E |
| 7 | Waergbem | 50 54N | 3 27E |
| 7 | Waerschoot | 51 29N | 3 37E |
| 27 | Waertown | 39 46N | 74 18W |
| 7 | Waesmont | 50 45N | 5 4E |
| 7 | Waever, S.C. | 51 5N | 4 32E |
| 14 | Wagenhausen | 47 40N | 6 45E |
| 8 | Wageningen | 51 58N | 5 39E |
| 18 | Wagstadt | 49 45N | 18 2E |
| 16 | Wahlen | 49 35N | 8 52E |
| 16 | Wahrendorf | 51 58N | 8 0E |
| 17 | Waibstadt | 49 20N | 8 53E |
| 18 | Waidhofen | 47 57N | 14 45E |
| 20 | Waigat Strait | 70 30N | 52 0W |
| 3 | Wainfleet | 53 8N | 0 15E |
| 17 | Waisenbard | 47 55N | 11 41E |
| 2, 18 | Waitzen | 47 47N | 19 10E |
| 24 | Wakasa Bay | 35 40N | 135 30E |
| 3 | Wakefield | 53 41N | 1 0W |
| 10 | ‡Walachia | 44 40N | 25 30E |
| 17 | Walchen, Lake | 47 37N | 11 25E |
| 8 | Walcheren L. | 51 31N | 3 34E |
| 7 | Walcourt | 50 15N | 4 26E |
| 9 | Waldbrol | 50 52N | 7 32E |
| 16 | Waldeck | 51 14N | 9 2E |
| 29 | Waldegrave, Isle | 33 35S | 134 45E |
| 17 | Walden | 47 58N | 8 10E |
| 14 | Waldenburg | 47 23N | 7 44E |
| 5 | Walderstown | 53 27N | 7 45W |
| 18 | Waldkirch | 46 44N | 13 38E |
| 14 | Waldkirchli | 47 18N | 9 25E |
| 17 | Waldkirk | 48 5N | 7 58E |
| 17 | Waldmunchen | 49 20N | 12 30E |
| 17 | Waldsee | 47 56N | 9 45E |
| 17 | Wahlshut | 47 37N | 8 37E |
| 14 | Waldstatter | 47 3N | 8 28E |
| 14 | Walen | 47 22N | 8 18E |
| 14 | Walhausen | 47 3N | 8 5E |
| 3 | Walkhampton | 50 31N | 4 4W |
| 17 | Walkersaich | 48 15N | 12 10E |
| 14 | Walkringen | 46 59N | 7 38E |
| 6 | Wall Isle | 49 31N | 28 28W |
| 27 | Wallaces | 32 15N | 93 47W |
| 16 | Walle | 51 47N | 9 36E |
| 17 | Wallenfels | 50 14N | 11 31E |
| 14 | Wallenstatt | 47 8N | 9 18E |
| 14 | Wallenstatter See | 47 8N | 9 12E |
| 3 | Wallingford | 51 36N | 1 8W |
| 4 | Wallbrees | 55 17N | 4 2W |
| 7 | Walme, R. | 50 12N | 5 20E |
| 3 | Walney Isle | 54 5N | 3 15W |
| 17 | Walpertsweiler | 47 57N | 9 9E |
| 26 | Walpole | 13 30N | 82 40W |
| 3 | Walsall | 52 35N | 1 58W |
| 3 | Walsham, North | 52 49N | 1 24E |
| 3 | Walsingham, North | 52 51N | 0 50E |
| 16 | Walsrode | 52 55N | 9 36E |
| 14 | Waltenspurg | 46 47N | 9 5E |

| Map | Name | Lat. | Long. |
|---|---|---|---|
| 27 | Walterboro, V. | 32 55N | 80 40W |
| 17 | Waltershausen | 50 55N | 10 33E |
| 3 | Waltham Abbey | 51 41N | 0 1E |
| 3 | Waltham | 52 49N | 0 48W |
| 16 | Walthausen | 52 41N | 9 57E |
| 14 | Walbringen | 47 5N | 7 44E |
| 7 | Wambeke | 50 48N | 2 55E |
| 7 | Wambeke | 50 52N | 4 10E |
| 18 | Wamburg | 50 7N | 16 12E |
| 7 | Wane | 50 26N | 5 59E |
| 27 | Wanesboro | 39 55N | 79 30W |
| 17 | Wangen | 47 40N | 9 50E |
| 14 | Wangen | 47 15N | 7 40E |
| 16 | Wangeroog Isle | 53 47N | 7 51E |
| 23 | Wangooly | 29 40N | 75 70E |
| 7 | Waulin | 50 12N | 5 2E |
| 8 | Wanneperveen | 52 43N | 0 7E |
| 8 | Wanroy | 51 40N | 5 48E |
| 3 | Wantage | 51 36N | 1 26W |
| 25 | Wan-tian-than | 24 30N | 99 25E |
| 9 | Wanzleben | 52 4N | 11 28E |
| 18 | Warasdin | 46 18N | 16 20E |
| 2, 13 | Warberg | 57 8N | 12 29E |
| 3 | Warboys | 52 25N | 0 4W |
| 9 | Warburg | 51 30N | 0 8E |
| 3 | Ware | 51 49N | 0 2W |
| 3 | Wareham | 50 43N | 2 8W |
| 7 | Warem | 50 43N | 5 17E |
| 7 | Warempage | 50 9N | 5 38E |
| 9 | Warendorf | 51 57N | 7 58E |
| 21 | Wari | 5 40N | 5 29E |
| 16 | Warin | 53 48N | 11 46E |
| 3 | Wark | 55 6N | 2 11W |
| 3 | Warminster | 51 12N | 2 5W |
| 7 | Warnacb | 49 51N | 5 43E |
| 16 | Warnemund | 54 10N | 12 9E |
| 7 | Warneton | 50 45N | 2 57E |
| 16 | Warnstedt | 52 47N | 8 1E |
| 8 | Varnsvehl | 52 8N | 6 13E |
| 8 | Warrega | 53 9N | 9 50E |
| 9 | Warringen | 51 4N | 6 45E |
| 3 | Warrington | 53 24N | 2 35W |
| 2, 12 | Warsaw | 52 15N | 21 0E |
| 7 | Warsoing | 50 42N | 3 20E |
| 6 | Warstade | 53 42N | 9 10E |
| 12 | Warta | 51 49N | 18 59E |
| 8 | Wartena | 53 9N | 5 54E |
| 9 | Wartenberg | 51 18N | 17 42E |
| 9 | Wartenberg | 51 58N | 15 42E |
| 3 | Warwick | 52 17N | 1 35W |
| 14 | Wasen | 46 43N | 8 35E |
| 3 | Wash, The | 53 0N | 0 20E |
| 27 | Washington | 35 30N | 84 45W |
| 27 | Washington | 33 50N | 93 59W |
| 27 | Washington | 40 15N | 80 11W |
| 26, 27 | Washington | 38 55N | 77 5W |
| 27 | Washington | 35 31N | 77 2W |
| 5 | Washpin | 52 45N | 7 45W |
| 16 | Waspik | 51 42N | 4 57E |
| 8 | Wassenaar | 52 9N | 4 23E |
| 9 | Wessenberg | 51 7N | 6 13E |
| 21 | Wassihoo | 14 35N | 8 3W |
| 7 | Wasslege | 50 48N | 5 0E |
| 17 | Wasungen | 50 41N | 10 27E |
| 3 | Watchett | 51 11N | 3 19W |
| 29 | Water Plaets | 15 0S | 141 42E |
| 5 | Waterford | 52 16N | 7 7W |
| 8 | Wateringen | 52 3N | 4 16E |
| 7 | Waterloo | 50 48N | 4 40E |
| 29 | Waterloo | 33 20S | 116 7E |
| 5 | Waterville | 51 48N | 10 10W |
| 3 | Watford | 51 40N | 0 24W |
| 27 | Watling's Isle | 21 15N | 74 33W |
| 3 | Watlington | 51 39N | 1 0W |
| 14 | Wattengen | 46 42N | 9 35E |
| 14 | Wattenwyl | 46 47N | 7 31E |
| 3 | Watton | 52 35N | 0 50E |
| 21 | Wauara | 17 30N | 83 0E |
| 23 | Wauloon | 19 44N | 75 38E |
| 7 | Wavre | 50 47N | 4 38E |
| 22 | Way, Polo | 5 58N | 95 28E |
| 27 | Wayne | 41 4N | 84 58W |
| 27 | Waynesburo | 35 26N | 78 0W |
| 27 | Waynesville | 35 30N | 82 37W |
| 3 | Weardale, St. John's | 54 45N | 2 10W |
| 8 | Wechel | 52 18N | 6 10E |
| 7 | Wechmael | 51 9N | 5 26E |
| 8 | Weilde | 53 4N | 7 6E |
| 22 | Wedje | 26 10N | 36 40E |
| 3 | Wednesbury | 52 33N | 2 2W |
| 4 | Week | 58 28N | 3 10W |
| 4 | Week Castle | 58 27N | 3 12W |
| 8 | Weel | 51 58N | 6 11E |
| 8 | Weel | 51 32N | 6 3E |
| 16 | Weener | 53 10N | 7 22E |
| 14 | Weenl | 47 18N | 8 23E |
| 8 | Weerselo | 52 21N | 6 48E |
| 8 | Weert | 51 15N | 5 41E |
| 8 | Wee-p | 52 18N | 5 1E |
| 18 | Weeze | 51 39N | 6 11E |
| 9 | Weferlingen | 52 18N | 11 5E |
| 17 | Weidenberg | 49 57N | 11 39E |
| 18 | Weckersdorf | 48 30N | 16 0E |
| 17 | Weikersheim | 49 29N | 9 53E |
| 22 | Wei-koung | 40 30N | 99 55E |
| 14 | Weil | 47 28N | 9 3E |

| Map | Name | Lat. | Long. |
|---|---|---|---|
| 14 | Weil | 47 25N | 9 13E |
| 14 | Weil | 47 36N | 8 30E |
| 17 | Weilburg | 50 27N | 8 13E |
| 17 | Weilheim | 47 50N | 11 7E |
| 2, 16 | Weimar | 50 59N | 11 20E |
| 14 | Weinfelden | 47 33N | 9 8E |
| 17 | Weinsberg | 49 11N | 9 17E |
| 17 | Weisbach | 47 31N | 12 48E |
| 14 | Weisen A. | 40 43N | 9 44E |
| 9 | Weisenfels | 51 15N | 12 4E |
| 17 | Weisenst | 50 3N | 14 50E |
| 18 | Weiskirchen | 44 52N | 21 29E |
| 14 | Weissberg | 46 39N | 7 29E |
| 17 | Weissenburg | 49 1N | 10 59E |
| 17 | Weissenburg | 49 2N | 7 53E |
| 2 | Weissenstein | 58 50N | 25 30E |
| 14 | Weissenstein | 47 37N | 9 50E |
| 18 | Weisskirchen | 49 30N | 17 42E |
| 18 | Weiswasser | 50 25N | 14 49E |
| 7 | Weis Wompach | 50 13N | 6 7E |
| 18 | Weitersdorf | 48 20N | 14 26E |
| 18 | Weixelburg | 45 57N | 14 46E |
| 12 | Wekshing | 56 10N | 22 40E |
| 3 | Welhpool | 52 39N | 3 7W |
| 7 | Welde | 51 27N | 5 3E |
| 7 | Welle | 50 54N | 4 3E |
| 16 | Welle | 53 18N | 9 52E |
| 7 | Wellem | 50 48N | 5 9E |
| 7 | Wellen | 50 52N | 5 22E |
| 18 | Welleschin | 48 48N | 14 28E |
| 7 | Wellin | 50 6N | 5 6E |
| 3 | Wellingborough | 52 18N | 0 40W |
| 3 | Wellington | 52 43N | 2 29W |
| 3 | Wellington | 50 59N | 3 13W |
| 29 | Wellington | 33 0S | 116 0E |
| 29 | Wellington | 35 10S | 139 30E |
| 18 | Wells | 48 9N | 14 2E |
| 3 | Wells | 52 58N | 0 49E |
| 3 | Wells | 51 13N | 2 37W |
| 27 | Wellsborough | 41 45N | 77 15W |
| 8 | Welmeldinge | 51 31N | 3 59E |
| 17 | Welmich | 50 11N | 7 40E |
| 3 | Welny | 52 32N | 0 14E |
| 17 | Welsbillich | 49 53N | 6 34E |
| 3 | Wem | 52 52N | 2 35W |
| 16 | Wendenbuttel | 52 22N | 10 33E |
| 16 | Wendessen | 52 9N | 10 36E |
| 16 | Wendlingen | 48 41N | 9 23E |
| 7 | Wendone | 51 16N | 3 3E |
| 17 | Weng | 48 38N | 12 5E |
| 14 | Wengi | 46 37N | 7 42E |
| 3 | Weobley | 52 9N | 2 51W |
| 7 | Werchter | 50 58N | 4 42E |
| 7 | Wercken | 51 2N | 2 57E |
| 9 | Werder | 52 25N | 12 53E |
| 17 | Weringen | 48 31N | 10 39E |
| 18 | Werkhoven | 52 2N | 5 14E |
| 17 | Werlle | 51 38N | 7 55E |
| 17 | Werne | 51 41N | 7 38E |
| 9 | Werneachen | 52 42N | 124 8E |
| 8 | Wernhout | 51 28N | 5 39E |
| 18 | Werschitz | 45 5N | 21 28E |
| 9 | Wert | 51 36N | 7 53E |
| 16 | Wertach, R. | 48 14N | 10 43E |
| 19 | Wervershoef | 52 44N | 5 10E |
| 7 | Werwick | 50 47N | 3 2E |
| 8, 9 | Wesel | 51 43N | 0 35E |
| 14 | Wesen | 47 8N | 9 5E |
| 2 | Wesenberg | 59 20N | 26 10E |
| 17 | Wesenburch | 53 14N | 12 50E |
| 17 | Wesendorf | 52 38N | 10 28E |
| 8 | Wesepe | 52 21N | 0 13E |
| 17 | Weser | 51 55N | 9 30E |
| 11 | Weslingburen | 54 14N | 8 59E |
| 29 | Wessel, Cape | 10 58S | 137 0E |
| 18 | Wessely | 48 54N | 17 21E |
| 18 | Wessely | 49 11N | 14 42E |
| 8 | Wessem | 51 13N | 5 53E |
| 11 | West Janaul | 34 0N | 4 40E |
| 4 | West Knock Finn | 57 18N | 4 48W |
| 18 | West Neustadt | 47 48N | 10 16E |
| 8 | Westbrock | 52 9N | 5 8E |
| 3 | Westbury | 51 16N | 2 9W |
| 9 | Wester Cappeln | 52 22N | 7 52E |
| 9 | Wester Tief | 54 14N | 13 14E |
| 2 | Westeras | 59 38N | 16 41E |
| 8 | Westerborg | 52 52N | 6 36E |
| 17 | Westerby | 06 0N | 21 4E |
| 3 | Westerdale | 54 26N | 0 58W |
| 16 | Westerholt | 53 35N | 7 30E |
| 4 | Westerkirk | 55 11N | 5 4W |
| 8 | Westerland | 52 45N | 4 56E |
| 8 | Westerlee | 53 4N | 0 55E |
| 7 | Westerloo | 51 5N | 4 54E |
| 2, 4 | Western Isles of Scotland | 57 40N | 7 0W |
| 20 | Western Port | 38 18S | 145 20E |
| 8 | Westervoort | 51 59N | 5 59E |
| 16 | Westheim | 50 1N | 10 16E |
| 17 | Westheim | 49 0N | 10 30E |
| 7 | Westhende | 51 11N | 3 45W |
| 8 | Westland | 53 37N | 6 34E |

| Map | Name | Lat. | Long. |
|---|---|---|---|
| 8 | Westmaas | 51 47N | 4 28E |
| 7 | Westmalle | 51 18N | 4 43E |
| 2 | Westmanoerne | 63 20N | 20 15W |
| 27 | Weston | 39 1N | 80 14W |
| 5 | Westport | 53 48N | 9 30W |
| 4 | Westra | 59 18N | 3 12W |
| 4 | Westra Firth | 59 10N | 3 0W |
| 17 | Westrum | 52 41N | 7 49E |
| 8 | Westrup | 52 53N | 6 45E |
| 3 | Wetherby | 53 55N | 1 23W |
| 2 | Wetter Lake | 58 20N | 14 40E |
| 9 | Wettin | 51 41N | 11 46E |
| 9 | Wetzlar | 50 33N | 8 22E |
| 8 | Weurt | 51 55N | 5 47E |
| 7 | Weveighem | 50 48N | 3 10E |
| 5 | Wexford | 52 20N | 6 26W |
| 5 | Wexford Harbour | 52 20N | 6 25W |
| 10 | Weyda | 50 47N | 12 3E |
| 18 | Weyer | 47 50N | 14 40E |
| 7 | Weyler | 49 38N | 5 49E |
| 6 | Weymouth | 50 37N | 2 24W |
| 26 | Whale Sound | 77 0N | 70 0W |
| 4 | Whalsey | 60 26N | 1 0W |
| 23 | Whartoo | 31 19N | 77 35E |
| 4 | Whiteburn | 55 44N | 4 41W |
| 3 | Whitby | 54 29N | 0 35W |
| 3 | Whitcham | 54 14N | 3 16W |
| 3 | Whitchurch | 51 15N | 1 30E |
| 4 | White Adder Water | 55 50N | 4 20W |
| 5 | White Church | 52 19N | 6 59W |
| 27 | White River | 30 0N | 92 0W |
| 2, 12 | White Sea | 60 0N | 39 0E |
| 3 | Whitechurch | 52 58N | 2 40W |
| 3 | Whitechurch | 42 29N | 6 59W |
| 3 | Whitehaven | 54 33N | 3 34E |
| 4 | Whiteborn | 54 45N | 4 20W |
| 4 | Whitestone | 57 2N | 2 36W |
| 4 | Whiting Bay | 51 57N | 7 45W |
| 3 | Whitfield | 52 4N | 1 31W |
| 3 | Whitstable | 51 22N | 1 2E |
| 4 | Whitterhopefoot | 55 18N | 4 45W |
| 3 | Whittingham | 55 25N | 1 52W |
| 3 | Whitwell | 54 [illegible]N | 0 52W |
| 2 | Whitzen | 47 30N | 19 45E |
| 3 | Whorlton | 54 24N | 1 14W |
| 2 | Wiburg | 56 27N | 9 25E |
| 8 | Wichen | 51 48N | 5 41E |
| 14 | Wichtrach | 46 51N | 7 34E |
| 3 | Wick | 58 28N | 3 10W |
| 3 | Wickham Brook | 52 9N | 0 34E |
| 3 | Wickham Market | 52 9N | 1 22E |
| 5 | Wicklow | 52 58N | 6 5W |
| 29 | Wicklow | 33 5S | 116 40E |
| 27 | Wicksburg | 32 18N | 91 0W |
| 3 | Wickwar | 51 34N | 2 21W |
| 7 | Wicourt | 50 8N | 5 48E |
| 12 | Widawa | 51 50N | 19 1E |
| 29 | Wide Bay | 25 48S | 153 5E |
| 2 | Widin | 43 55N | 22 56E |
| 10 | Widni | 43 56N | 22 56E |
| 18 | Wiefels | 53 36N | 7 55E |
| 10 | Wiehe | 51 17N | 11 31E |
| 18 | Wieliczka | 49 58N | 20 3E |
| 7 | Wiellen | 50 17N | 5 22E |
| 7 | Wieseler | 49 59N | 5 5E |
| 8 | Wierden | 52 23N | 6 36E |
| 8 | Wierengerwaard | 52 50N | 4 55E |
| 8 | Wieringen | 52 54N | 5 2E |
| 8 | Wierum | 53 25N | 6 2E |
| 16 | Wiesenburg | 50 40N | 12 36E |
| 17 | Wiesensteig | 48 33N | 9 38E |
| 3 | Wigan | 53 32N | 2 35W |
| 3 | Wight, Isle of | 60 41N | 1 18W |
| 14 | Wigoldingen | 47 35N | 9 3E |
| 4 | Wigton | 54 53N | 4 25W |
| 3 | Wigton | 54 50N | 3 8W |
| 17 | Wihlsing | 49 8N | 12 29E |
| 17 | Wilbad | 48 45N | 8 33E |
| 18 | Wildalpen | 47 38N | 14 0E |
| 14 | Wilderschwyl | 46 38N | 7 54E |
| 14 | Wildhaus | 47 13N | 9 21E |
| 17 | Wildungen | 51 18N | 9 5E |
| 14 | Wiler | 46 26N | 7 51E |
| 16 | Wilhelmsthal | 51 20N | 9 27E |
| 27 | Wilkesville | 36 13N | 80 59W |
| 7 | Willebroek | 51 4N | 4 23E |
| 8 | Willemstad | 51 43N | 4 20E |
| 9 | Willenburg | 53 23N | 20 59E |
| 7 | Willencourt | 49 34N | 5 55E |
| 4 | William, Fort (Inverness) | 50 50N | 5 8W |
| 29 | Williamsburg | 33 0S | 116 35E |
| 27 | Williamsport | 41 23N | 77 10W |
| 8 | Willims Oord | 52 49N | 6 3E |
| 14 | Willisau | 47 5N | 8 1E |
| 27 | Willshire | 40 37N | 84 46W |
| 26, 27 | Wilmington | 34 5N | 77 55W |
| 8 | Wilnis | 52 13N | 4 54E |
| 8 | Wilp | 52 13N | 6 0E |
| 7 | Wilryck | 51 10N | 4 24E |
| 8 | Wilsem | 52 33N | 6 58E |
| 8 | Wilsum | 52 32N | 6 49E |
| 3 | Wilton | 51 6N | 1 53W |

| Map | Name | Lat. | Long. |
|---|---|---|---|
| 8 | Wiltre | 51 39N | 5 56E |
| 7 | Wiltz | 49 58N | 5 55E |
| 3 | Wimborme Minster | 50 49N | 1 58W |
| 21 | Winabab | 5 5N | 1 0W |
| 3 | Winauder Mere | 54 25N | 2 54W |
| 3 | Wincanton | 51 3N | 2 22W |
| 3 | Winchcomb | 51 57N | 1 59W |
| 3 | Winchester | 51 4N | 1 17W |
| 27 | Winchester | 40 15N | 85 0W |
| 27 | Winchester | 35 14N | 85 48W |
| 3 | Winchilsea | 50 55N | 0 40E |
| 18 | Windasch Kappel | 46 26N | 14 35E |
| 2, 12 | Windau | 57 25N | 21 25E |
| 14 | Winderzell | 47 8N | 8 48E |
| 5 | Windgap | 52 27N | 7 23W |
| 17 | Windsbach | 42 12N | 10 49E |
| 17 | Windsheim | 49 31N | 10 30E |
| 3 | Windsor | 51 29N | 0 37W |
| 27 | Windsor | 35 53N | 76 50W |
| 27 | Windsor | 43 20N | 72 32W |
| 21 | Winega | 26 42N | 12 40E |
| 3 | Wing | 51 0N | 0 41W |
| 14 | Winkel | 47 1N | 8 19E |
| 7 | Winkel S. Eloy | 50 54N | 3 10E |
| 17 | Winkelseth | 52 53N | 8 32E |
| 4 | Winlochean | 55 23N | 3 50W |
| 16 | Winnenden | 48 53N | 0 23E |
| 17 | Winnweiler | 49 33N | 7 52E |
| 26 | Winnipigoos Lake | 52 0N | 101 0W |
| 8 | Winschoten | 53 0N | 7 11E |
| 8 | Winsem | 51 53N | 5 42E |
| 16 | Winsen | 53 23N | 10 11E |
| 3 | Winslow | 51 58N | 0 52W |
| 8 | Winsum | 53 20N | 6 31E |
| 26 | Winter Isle | 66 15N | 83 5W |
| 18 | Winterburg | 48 59N | 13 48E |
| 7 | Winterslag | 51 2N | 4 30E |
| 8 | Winterswyk | 51 58N | 6 58E |
| 14 | Winterthur | 47 29N | 8 45E |
| 3 | Winterton | 52 44N | 1 40E |
| 7 | Winxel | 50 54N | 4 40E |
| 7 | Wippelghem | 51 0N | 3 44E |
| 16 | Wipperfurth | 51 8N | 7 28E |
| 9 | Wirsiz | 53 10N | 17 20E |
| 17 | Wirtheim | 50 16N | 9 18E |
| 17 | Wisbaden | 50 5N | 8 9E |
| 3 | Wisbeach | 52 41N | 0 8E |
| 2 | Wisby | 57 40N | 18 23E |
| 18 | Wischau | 49 16N | 17 3E |
| 27 | Wiskasset | 43 58N | 69 35W |
| 16 | Wismar | 53 53N | 11 35E |
| 18 | Wissegrad | 47 44N | 19 0E |
| 8 | Wissekerke | 51 34N | 3 34E |
| 9 | Wissenberg | 51 14N | 11 42E |
| 6 | Wissenburg | 49 8N | 7 59E |
| 17 | Wissen | 50 51N | 7 33E |
| 16 | Witheliustein | 52 30N | 9 20E |
| 9 | Witkow | 52 27N | 17 46E |
| 3 | Witney | 59 47N | 1 31W |
| 17, 8 | Wittem | 50 50N | 5 56E |
| 8 | Witten | 52 59N | 0 30E |
| 8 | Witten | 53 8N | 7 44E |
| 9, 16 | Wittenburgh | 51 52N | 12 43E |
| 16 | Wittenburgh | 53 32N | 11 8E |
| 17 | Wittengen | 47 40N | 8 6E |
| 9 | Witter L. | 54 29N | 16 35E |
| 18 | Wittingan | 48 58N | 14 48E |
| 16 | Wittengen | 52 43N | 10 40E |
| 9 | Wittlich | 50 1N | 6 54E |
| 14 | Wittlispach | 47 15N | 7 38E |
| 9 | Wittstock | 53 11N | 12 32E |
| 16 | Witzendorf | 52 56N | 10 6E |
| 16 | Witzenbausen | 51 21N | 9 50E |
| 3 | Wiveliscombe | 51 3N | 3 20W |
| 15 | Wiza | 39 32N | 7 30W |
| 12 | Wladimir | 50 45N | 24 22E |
| 8 | W. Nieuland | 53 25N | 6 33E |
| 3 | Woburn | 51 59N | 0 35W |
| 18 | Wodman | 49 7N | 14 11E |
| 8 | Woensdrecht | 51 27N | 4 18E |
| 8 | Woensel | 51 28N | 5 29E |
| 8 | Woerden | 52 5N | 4 54E |
| 8 | Woest Hoef | 52 6N | 5 57E |
| 8 | Wognum | 52 42N | 5 2E |
| 9 | Wohlau | 51 20N | 10 45E |
| 3 | Wokingham | 51 24N | 0 49W |
| 16 | Wolbeck | 51 54N | 7 42E |
| 8 | Wold | 53 18N | 6 34E |
| 17 | Wolfach | 48 18N | 8 14E |
| 6 | Wolfenbuttel | 52 9N | 10 40E |
| 14 | Wolfenschies | 46 55N | 8 23E |
| 8 | Wolfersdyk | 51 32N | 3 50E |
| 16 | Wolffen | 51 44N | 12 16E |
| 14 | Wolflengen | 47 32N | 8 42E |
| 17 | Wolfratshausen | 47 52N | 11 23E |
| 18 | Wolfsberg | 46 50N | 14 51E |
| 16 | Wolfsburgh | 52 26N | 10 49E |
| 17 | Wolfshausen | 50 44N | 8 41E |
| 14 | Wolfwyl | 47 17N | 7 48E |
| 9 | Wolgast | 54 3N | 13 52E |
| 20 | Wollaston I. | 14 35S | 125 40E |
| 26 | Wollaston L. | 74 30N | 19 0W |
| 26 | Wollaston Land | 69 20N | 115 0W |
| 3 | Wolsingham | 54 44N | 1 53W |
| 26 | Wolstenholme, Cape | 62 25N | 78 3W |

| Map | Name | Lat. | Long. |
|---|---|---|---|
| 26 | Wolstenholme's Sound | 76 50N | 69 0W |
| 7 | Woluwe | 50 53N | 4 27E |
| 8 | Wolvega | 52 53N | 5 59E |
| 3 | Wolverhampton | 52 35N | 2 7W |
| 7 | Wolverthem | 50 58N | 4 28E |
| 26 | Womans' Isles | 72 30N | 57 0W |
| 7 | Wonck | 50 47N | 5 37E |
| 8 | Wondrichem | 51 48N | 5 2E |
| 29 | Woodah Is. | 13 20S | 136 32E |
| 3 | Woodbridge | 52 7N | 1 19E |
| 27 | Woodburg | 39 27N | 75 5W |
| 4 | Woodfoot | 55 18N | 3 23W |
| 5 | Woodford | 53 2N | 8 24W |
| 4 | Wood Head | 57 29N | 2 25W |
| 27 | Woodsfield | 39 45N | 81 0W |
| 3 | Woodstock | 51 51N | 1 20W |
| 27 | Woodville | 31 5N | 91 20W |
| 3 | Wooler | 55 33N | 2 0W |
| 3 | Woolwich | 51 35N | 0 30E |
| 27 | Wooster | 40 45N | 81 58W |
| 3 | Woolton Bassett | 51 34N | 1 55W |
| 14 | Worb | 46 56N | 7 35E |
| 3 | Worcester | 52 11N | 2 10W |
| 27 | Worcester | 42 15N | 51 47W |
| 18 | Worgl | 47 30N | 12 2E |
| 3 | Workington | 54 38N | 3 33W |
| 3 | Worksop | 53 19N | 1 6W |
| 8 | Workum | 52 59N | 5 25E |
| 9 | Wormditt | 54 7N | 20 12E |
| 7 | Wormeldange | 49 36N | 6 25E |
| 8 | Wormer | 52 29N | 4 19E |
| 17 | Worms | 49 37N | 8 19E |
| 3 | Worms Head | 51 37N | 2 2W |
| 17 | Worth | 48 36N | 12 10E |
| 3 | Worthing | 50 49N | 0 22W |
| 3 | Wortley | 53 10N | 1 37W |
| 9 | Wosnik | 50 34N | 19 2E |
| 3 | Wotton under Edge | 51 38N | 2 20W |
| 8 | Woubrugge | 52 12N | 4 39E |
| 8 | Woudenberg | 52 5N | 5 25E |
| 8 | Woudsend | 52 57N | 5 38E |
| 8 | Wouw | 51 31N | 4 23E |
| 3 | Wragby | 53 19N | 53 19W |
| 9 | Wreschen | 52 20N | 17 35E |
| 3 | Wrelham, West | 52 30N | 0 49E |
| 3 | Wrexham | 53 2N | 2 58W |
| 8 | Wr. Geest | 53 18N | 6 8E |
| 8 | Wr. Schelling | 53 23N | 5 13E |
| 8 | W. Schouwen | 51 30N | 3 42E |
| 3 | Wroxham | 52 43N | 0 24E |
| 7 | Wucht | 51 1N | 5 45E |
| 14 | Wufflens | 46 34N | 6 33E |
| 14 | Wuippens | 46 41N | 7 4E |
| 23 | Wuldun | 24 10N | 78 46E |
| 18 | Wulfersdorf | 48 38N | 10 32E |
| 23 | Wulleb | 22 0N | 71 59E |
| 23 | Wullur, L. | 34 23N | 75 7E |
| 14 | Wunewyl | 46 54N | 7 18E |
| 23 | Wunn | 20 7N | 74 1E |
| 9 | Wurchow | 53 53N | 16 38E |
| 14 | Wurenlos | 47 28N | 8 23E |
| 17 | Wurm, Lake | 47 55N | 11 19E |
| 17 | Wurmansquick | 48 20N | 12 39E |
| 23 | Wurroda | 20 21N | 79 41E |
| 23 | Wurso | 20 59N | 74 6E |
| 14 | Wurth Haus | 46 28N | 9 59E |
| 2, 17 | Wurzburg | 49 46N | 9 54E |
| 16 | Wurzen | 51 21N | 12 44E |
| 16 | Wustrow | 52 56N | 11 6E |
| 23 | Wuzeerabad | 32 20N | 74 12E |
| 27 | Wyaconda | 40 4N | 91 25W |
| 3 | Wycombe, High | 51 38N | 0 44W |
| 8 | Wyfeik | 51 34N | 5 54E |
| 8 | Wyk-by Duurstede | 51 58N | 5 21E |
| 14 | Wylen | 46 53N | 8 14E |
| 29 | Wyndham | 34 46S | 118 12E |
| 7 | Wynendale | 51 7N | 3 3E |
| 7 | Wynieem | 51 15N | 4 33E |
| 14 | Wynigen | 47 6N | 7 41E |
| 8 | Wyns | 53 15N | 5 50E |
| 23 | Wyragur | 20 34N | 80 2E |
| 8 | Wytgaard | 53 9N | 5 47E |
| 18 | Wyzsze | 48 58N | 22 58E |
| 26 | Xacales | 35 20N | 105 55W |
| 26 | Xagua Bay | 21 40N | 80 45W |
| 8 | Xanten | 51 39N | 6 28E |
| 13 | Xeracbi | 38 49N | 21 27E |
| 15 | Xerex | 30 31N | 6 47W |
| 13 | Xerokhori | 38 50N | 23 9E |
| 26 | Xilatland | 18 50N | 103 0W |
| 15 | Ximena | 30 26N | 5 20W |
| 15 | Ximena | 37 47N | 3 41W |
| 15 | Xixoux | 30 31N | 0 30W |
| 25 | Ya | 30 0N | 102 55E |
| 22 | Yabizn | 21 0N | 48 16E |
| 12 | Yagotin | 50 25N | 31 41E |
| 22 | Yai-tchou | 18 30N | 108 41E |
| 12 | Yaitzova | 58 20N | 31 41E |
| 12 | Ya Kinovska | 52 40N | 29 53E |
| 12 | Yakshetzi | 53 41N | 29 0E |
| 25 | Yalobach | 38 18N | 31 23E |
| 12 | Yamburg | 59 19N | 28 41E |
| 25 | Yan | 30 50N | 115 15E |
| 21 | Yandi | 8 30N | 0 45E |
| 25 | Yeng | 33 5N | 107 40E |

| Map | Name | Lat. | Long. |
|---|---|---|---|
| 25 | Yang-chan.. | 24 35N | 112 35E |
| 25 | Yang-bo .... | 36 50N | 110 29E |
| 25 | Yang-kian.. | 21 55N | 111 28E |
| 25 | Yang-tching | 35 21N | 112 30E |
| 25 | Yang-tchou. | 32 25N | 119 20E |
| 25 | Yang-tchun | 22 10N | 111 30E |
| 25, 22 | Yang-tse KiangR. | 30 40N | 108 20E |
| 10 | Yanis Islands ... | 35 20N | 26 15E |
| 12 | Yanit-chevska... | 57 49N | 50 0E |
| 25 | Yan......... | 34 59N | 108 53E |
| 25 | Yao-ngan... | 25 31N | 101 24E |
| 22 | Yao-tcheou . | 40 30N | 123 0E |
| 21 | Yaouri ..... | 11 21N | 5 15E |
| 22, 29 | Yap Isle.. | 9 30N | 138 30E |
| 12 | Yaransk .... | 57 15N | 58 10E |
| 28 | Yarborough Inlet...... | 70 5N | 147 5W |
| 12 | Yarensk .... | 61 52N | 49 29E |
| 14 | Yatialik .... | 41 25N | 80 20E |
| 22 | Yarkand.... | 38 30N | 75 50E |
| 3 | Yarmouth... | 52 3[illegible]N | 1 42E |
| 12 | Yaroslav.... | 57 55N | 39 59E |
| 21 | ‡Yarriba.... | 8 30N | 5 40E |
| 1 | Yarrow..... | 55 35N | 3 5W |
| 3 | Yaxley ..... | 52 32N | 0 16W |
| 28 | Yaya ....... | 8 57N | 62 0W |
| 10 | Yazlar...... | 43 30N | 27 54E |
| 25 | Y bi........ | 35 13N | 110 35E |
| 25 | Ycboui...... | 35 35N | 118 52E |
| 25 | Ye.......... | 33 45N | 113 19E |
| 15 | Yecla....... | 38 35N | 1 15W |
| 22 | Yedinsk .... | 67 40N | 149 0E |
| 15 | Yelamos .... | 40 39N | 2 48W |
| 4 | Yell Isle.... | 60 40N | 1 10W |
| 4 | Yell Sound.. | 60 42N | 1 18W |
| 20 | Yellow-stone R......... | 45 0N | 108 0W |
| 22 | Yemeea .... | 26 0N | 95 50E |
| 11 | Yengeh .... | 39 45N | 35 52E |
| 22 | Yenisei Bay. | 72 30N | 84 0E |
| 25 | Yen-ngan .. | 30 42N | 109 18E |
| 22, 25 | Yen-ping . | 20 55N | 118 10E |
| 14 | Yens ....... | 40 32N | 6 24E |
| 25 | Yen-tchang. | 30 40N | 109 55E |
| 25 | Yen-tching.. | 33 20N | 119 55E |
| 25 | Yen-tchou... | 35 30N | 117 5E |
| 25 | Yen-tchou .. | 29 41N | 119 2E |
| 25 | Yen-ting.... | 31 21N | 105 18E |
| 25 | Yent-sing-ouei....... | 27 33N | 101 26E |
| 25 | Yeou........ | 27 9N | 113 10E |
| 21 | Yeou........ | 13 32N | 9 30E |
| 25 | Yeou-vou-ing | 36 0N | 105 40E |
| 3 | Yeovil ...... | 50 57N | 2 38W |
| 22 | Yeso........ | 43 0N | 143 0E |
| 25 | Ye-tcha .... | 35 19N | 119 59E |
| 4 | Yetholm .... | 55 34N | 2 18W |
| 21 | Yeu......... | 13 29N | 12 35E |
| 25 | Yeu-ning ... | 29 40N | 118 5E |
| 15 | Yevens...... | 39 36N | 3 54W |
| 13 | Yliapades Bay....... | 39 38N | 10 42E |
| 28 | Ylo ......... | 17 28S | 70 28W |
| 8 | Ylst ........ | 53 2N | 5 36E |
| 28 | Ymuani .... | 7 0N | 64 50W |
| 15 | Yniesta ..... | 39 28N | 1 49W |
| 25 | Youg-cou-tching..... | 38 33N | 101 1E |
| 25 | Youg-fou.... | 25 41N | 118 37E |
| 25 | Youg-hing .. | 26 9N | 112 57E |
| 25 | Yong-ngan.. | 23 40N | 115 5E |
| 25 | Yong-ngin .. | 25 2N | 110 2E |
| 25 | Yong-nhing. | 34 23N | 111 41E |
| 25 | Yong-nlog-hien ...... | 40 0N | 121 59E |
| 22 | Yongpe ..... | 26 40N | 101 0E |
| 25 | Yongsin .... | 27 0N | 114 4E |

| Map | Name | Lat. | Long. |
|---|---|---|---|
| 25 | Yong-tchan . | 29 45N | 105 50E |
| 25 | Yong-tchou.. | 26 5N | 111 50E |
| 25 | Yong-tien.. . | 24 45N | 116 30E |
| 26 | Yor......... | 36 50N | 76 40W |
| 3 | York......... | 53 57N | 1 3W |
| 27 | York........ | 39 58N | 76 55W |
| 27 | York........ | 43 0N | 70 53E |
| 29 | York........ | 31 48S | 117 2E |
| 29 | York, Cape.. | 10 40S | 142 46E |
| 29 | York Is. .... | 40 35S | 142 45E |
| 26 | York Isles .. | 67 55N | 115 35W |
| 29 | York Peninsula....... | 35 0S | 137 30E |
| 29 | York Sound.. | 14 48S | 125 15E |
| 27 | Yorkville.... | 34 57N | 81 6W |
| 12 | Yormnlintzi.. | 49 11N | 26 50E |
| 25 | Youan ...... | 27 43N | 116 0E |
| 5 | Yougbal .... | 51 57N | 7 51W |
| 13 | Ypana ...... | 37 24N | 21 43E |
| 7 | Ypres....... | 50 50N | 2 51E |
| 13 | Ypsili ...... | 37 26N | 22 59E |
| 15 | Yruecha .... | 41 9N | 1 59W |
| 8 | Ysselmonde. | 52 34N | 5 57E |
| 8 | Ysselmonde. | 51 53N | 4 34E |
| 8 | Ysselstein .. | 52 2N | 5 3E |
| 8 | Yssendyke .. | 51 19N | 3 37E |
| 6 | Yssingeaux.. | 45 8N | 4 11E |
| 14 | Ystad ...... | 55 30N | 13 47E |
| 3 | Ystrad ...... | 52 10N | 4 10W |
| 3 | Ystradfellte.. | 51 49N | 3 33W |
| 25 | Y-tcheou.... | 39 20N | 115 10E |
| 25 | Ytchin...... | 35 46N | 111 45E |
| 25 | Y-tchuu...... | 35 5N | 118 40E |
| 25 | Yu.......... | 33 12N | 112 59E |
| 26 | ‡ Yucatan.... | 19 0N | 89 0W |
| 25 | Yu-chan..... | 28 40N | 118 0E |
| 25 | Yu-chan-tchun...... | 29 30N | 108 39E |
| 25 | Yue......... | 25 10N | 103 50E |
| 25 | Yuen ........ | 27 21N | 109 39E |
| 22, 25 | Yuen-kiang | 23 35N | 102 1E |
| 22, 25 | Yuen-yang | 33 0N | 110 50E |
| 25 | Yu-boa...... | 33 0N | 119 52E |
| 25 | Yu-ho-pou .. | 38 0N | 109 17E |
| 25 | Yu-kao....... | 32 22N | 120 39E |
| 25 | Yu-kung-se .. | 29 19N | 110 15E |
| 25 | Yu-lin ...... | 38 18N | 109 0E |
| 25 | ‡ Yun-Nan.. | 24 42N | 101 0E |
| 25 | Yung-fou.... | 25 0N | 110 13E |
| 25 | Yung-ngan.. | 24 0N | 110 39E |
| 25 | Yung ning .. | 20 0N | 105 39E |
| 25 | Yuug-ning.. | 37 35N | 110 55E |
| 25 | Yung-ping.. | 40 0N | 118 50E |
| 25 | Yung-tchang | 25 9N | 90 10E |
| 25 | Yung-tchin.. | 24 5N | 100 18E |
| 25 | Yung-yang.. | 31 5N | 109 15E |
| 25 | Yun-bing.... | 32 58N | 114 6E |
| 25 | Yun-bo...... | 28 10N | 119 10E |
| 25 | Yunlong..... | 25 55N | 99 20E |
| 25 | Yun-mong... | 31 15N | 113 39E |
| 25 | Yunnan..... | 25 5N | 102 50E |
| 25 | Yun-pe...... | 26 40N | 101 0E |
| 25 | Yu-tching... | 30 58N | 116 43E |
| 25 | Yu-tchou.... | 40 0N | 114 26E |
| 25 | Yutse ....... | 36 33N | 112 30E |
| 25 | Yu-ye Mountains...... | 27 58N | 117 20E |
| 14 | Yverdum ... | 40 48N | 6 30E |
| 0 | Yvetot ...... | 49 38N | 0 45E |
| 14 | Yvoire ...... | 46 21N | 6 19E |
| 14 | Yvonan ..... | 40 48N | 6 44E |
| 8 | Zaamslag.... | 51 18N | 3 55E |
| 8 | Zaandyk..... | 52 28N | 4 48E |
| 11 | Zabar ....... | 36 50N | 43 30E |
| 2 | Zabatz ...... | 44 46N | 19 48E |
| 12 | Zabigalovo .. | 56 67N | 53 10E |
| 18 | Zabno....... | 50 9N | 20 50E |
| 12 | Zaborska.... | 63 23N | 42 0E |
| 26 | Zacapula.... | 15 0N | 92 0W |
| 15 | Zacerta...... | 41 52N | 0 47W |

| Map | Name | Lat. | Long. |
|---|---|---|---|
| 9 | Zachan...... | 53 16N | 15 23E |
| 22 | Zachiversk... | 66 25N | 142 30E |
| 18 | Zacluczin.... | 49 19N | 20 48E |
| 11 | Zaco........ | 37 8N | 42 30E |
| 10 | Zadrim...... | 42 15N | 19 39E |
| 21 | Zaffrau...... | 31 20N | 16 15E |
| 15 | Zafra........ | 38 16N | 6 37W |
| 11 | Zafrinholi.... | 41 8N | 32 38E |
| 10 | Zagora...... | 42 25N | 27 21E |
| 10 | Zagora...... | 39 28N | 23 4E |
| 18 | Zagorze..... | 49 34N | 23 21E |
| 12 | Zagrivotchua | 64 20N | 51 53E |
| 11 | Zagros Mountains ...... | 34 44N | 45 55E |
| 12 | Zagvazdinska | 61 51N | 50 20E |
| 9 | Zahna....... | 51 58N | 12 45E |
| 13 | Zakhari...... | 37 44N | 22 43E |
| 13 | Zakuli.. .... | 38 3N | 22 31E |
| 15 | Zalamea..... | 38 27N | 5 35W |
| 18 | Zalathna..... | 40 8N | 23 10E |
| 18 | Zaleszczyky.. | 48 38N | 25 37E |
| 14 | Zalikon...... | 47 22N | 8 32E |
| 10 | Zalim ...... | 43 1[illegible]N | 18 25E |
| 8 | Zalk........ | 52 32N | 6 1E |
| 7 | Zammel..... | 51 7N | 4 57E |
| 13 | Zambatika Mountain.. | 37 55N | 21 35E |
| 15 | Zambujal.... | 37 18N | 7 31W |
| 18 | Zam Mika... | 45 58N | 22 31E |
| 2, 15 | Zamora... | 41 42N | 5 58W |
| 2 | Zamosz...... | 50 20N | 23 33E |
| 8 | Zandberg ... | 51 18N | 4 6E |
| 8 | Zande ...... | 51 22N | 4 2E |
| 8 | Zandpoort.. | 52 27N | 4 38E |
| 8 | Zandvoort .. | 52 24N | 4 33E |
| 8 | Zanen ...... | 52 28N | 4 44E |
| 15 | Zaneta ..... | 38 0N | 9 59W |
| 27 | Zaneville ... | 40 0N | 81 59W |
| 21 | ‡Zanguebar . | 2 0S | 38 0E |
| 20 | Zannat ..... | 36 1N | 14 13E |
| 20 | Zanuone... | 40 58N | 13 2E |
| 0 | Zanow...... | 54 15N | 16 20E |
| 2, 13 | Zante..... | 37 47N | 20 48E |
| 13 | Zante, Isle.. | 37 47N | 20 50E |
| 21 | Zanzabar.... | 6 0S | 37 45E |
| 13 | Zapaudi .... | 38 37N | 21 30E |
| 20 | Zaponeta ... | 41 27N | 15 59E |
| 2, 18 | Zara...... | 44 10N | 15 19E |
| 13 | Zaracca .... | 37 50N | 22 33E |
| 10 | Zaribrod.... | 43 0N | 22 53E |
| 17 | Zarten...... | 47 58N | 7 58E |
| 15 | Zarzuela.... | 39 21N | 3 36W |
| 13 | Zatuna ..... | 37 35N | 22 10W |
| 10 | Zavela...... | 42 59N | 18 15E |
| 13 | Zaverda .... | 38 48N | 20 54E |
| 10 | Zavidovitz.. | 44 30N | 18 28E |
| 14 | Zavreila..... | 46 35N | 9 5E |
| 11 | Zazanee.... | 36 42N | 37 1E |
| 18 | Zbarasz..... | 49 35N | 25 42E |
| 9 | Zblewo ..... | 53 56N | 18 21E |
| 18 | Zborow ..... | 49 37N | 25 6E |
| 11 | Zdaulo ..... | 35 22N | 33 53E |
| 13 | Zea Isle..... | 37 35N | 24 20E |
| 18 | Zeben ...... | 49 4N | 21 1E |
| 22 | Zebu, Isle .. | 10 10N | 123 20E |
| 27 | Zebulou .... | 33 0N | 84 27W |
| 26 | Zedee....... | 27 48N | 66 55E |
| 11 | Zedikban ... | 39 40N | 42 38E |
| 8 | Zeeland .... | 51 42N | 5 40E |
| 9 | Zebdenick .. | 53 2N | 13 24E |
| 17 | Zeigenhayn. | 50 55N | 9 14E |
| 17 | Zeillern .... | 48 7N | 12 22E |
| 13 | Zeitoun..... | 38 53N | 22 25E |
| 13 | Zeitoun, Gulf of ... | 38 51N | 22 30E |
| 9, 16 | Zeitz ..... | 51 3N | 12 6E |
| 21 | Zejhan ..... | 27 18N | 14 45E |
| 11 | Zelasse ..... | 37 35N | 29 20E |

| Map | Name | Lat. | Long. |
|---|---|---|---|
| 11 | Zelebi ...... | 35 36N | 39 52E |
| 7 | Zele ........ | 51 5N | 4 2E |
| 8 | Zelham ..... | 52 1N | 6 21E |
| 14 | Zell ........ | 47 9N | 7 56E |
| 9 | Zell ........ | 50 2N | 7 8E |
| 17 | Zell (Baden) | 48 21N | 8 7E |
| 17 | Zell (Lower Maine).... | 49 58N | 10 40E |
| 21 | Zellah ...... | 28 5N | 18 45E |
| 17 | Zellingen ... | 49 53N | 9 51E |
| 8 | Zellingen ... | 52 57N | 7 9E |
| 17 | Zelt ........ | 47 52N | 10 0E |
| 13 | Zeme........ | 38 45N | 23 20E |
| 18 | Zemplen.... | 48 22N | 21 41E |
| 2, 12 | Zemliansk | 51 58N | 38 50E |
| 22 | ‡Zemlia .... | 69 0N | 64 0E |
| 9 | Zempelburg. | 53 25N | 17 34E |
| 11 | Zendjan .... | 39 45N | 28 50E |
| 13 | Zephyra.... | 38 4N | 25 4E |
| 16 | Zerbest...... | 51 57N | 12 10E |
| 15 | Zerezo...... | 42 25N | 3 6W |
| 17 | Zerf ........ | 49 38N | 6 44E |
| 11 | Zerga, Lake | 35 24N | 37 32E |
| 9 | Zerkow...... | 52 5N | 17 35E |
| 14 | Zermatt .... | 46 5N | 7 45E |
| 10 | Zeruova .... | 41 20N | 23 50E |
| 10 | Zerovia...... | 43 35N | 23 14E |
| 9 | Zerr........ | 49 39N | 6 42E |
| 8 | Zeukum .... | 52 26N | 5 58E |
| 17 | Zeulenroda.. | 50 39N | 11 59E |
| 16 | Zeven....... | 53 18N | 9 13E |
| 8 | Zevenaar ... | 51 57N | 6 4E |
| 8 | Zevenbergen | 51 39N | 4 37E |
| 10 | Zibru Palanka...... | 43 40N | 23 31E |
| 19 | Zicavo ...... | 41 55N | 9 8E |
| 18 | Zichidorf.... | 45 12N | 21 15E |
| 9 | Zielenzig.... | 52 28N | 15 5E |
| 8 | Zierikzee ... | 52 39N | 3 55E |
| 8 | Ziest........ | 52 6N | 5 15E |
| 15 | Ziezar....... | 38 15N | 1 31W |
| 7 | ZilverHoekje | 51 24N | 4 29E |
| 23 | Zilunjhar ... | 26 50N | 90 21W |
| 22 | Zim Alazeisk | 69 45N | 153 30E |
| 12 | Zim Usluisk . | 60 9N | 59 10E |
| 21 | Zimbaoe..... | 19 49S | 33 4E |
| 22 | Zimerisk .... | 47 0N | 83 10E |
| 14 | Zimerwald... | 46 53N | 7 28E |
| 28 | Zimiti....... | 8 0N | 74 20W |
| 17 | Zimmetsbausen ........ | 48 18N | 10 33E |
| 13 | Zinari ....... | 36 58N | 26 19E |
| 27 | Zingalee .... | 22 47N | 94 54E |
| 9 | Zingst Isle .. | 54 26N | 12 50E |
| 9 | Zinna ....... | 52 3N | 35 5E |
| 14 | Zinuiscel.... | 46 39N | 10 2E |
| 10 | Zinzeren .... | 44 40N | 23 30E |
| 9 | Zippnow .... | 53 28N | 16 39E |
| 12 | Zira......... | 40 27N | 50 19E |
| 9 | Zirke........ | 52 38N | 16 7E |
| 18 | Zirkuitz .... | 45 49N | 14 25E |
| 18 | Zirl ........ | 47 16N | 11 19E |
| 17 | Zittan ....... | 50 52N | 14 46E |
| 14 | Zizers ...... | 40 57N | 0 33E |
| 18 | Zlabings .... | 49 1N | 15 20E |
| 12 | Zlatostovsk.. | 57 3N | 57 20E |
| 9 | Zlesar ...... | 52 18N | 12 19E |
| 18 | Zloczow .... | 49 45N | 24 51E |
| 10 | Ziota ....... | 44 22N | 27 20E |
| 2, 12 | Zmiev .... | 49 41N | 30 20E |
| 14 | Zmutt ...... | 46 3N | 7 45E |
| 2, 18 | Znaim .... | 48 52N | 16 7E |
| 21 | Zoarab...... | 32 54N | 12 10E |
| 8 | Zoest ....... | 52 12N | 5 19E |
| 8 | Zoeterwoude | 52 8N | 4 29E |
| 14 | Zofingen.... | 47 17N | 7 50E |
| 19 | Zogno....... | 45 48N | 9 40E |
| 13 | Zola ........ | 38 19N | 20 32E |
| 14 | Zolhnus..... | 47 50N | 8 34E |

| Map | Name | Lat. | Long. |
|---|---|---|---|
| 18 | Zolkiew .... | 50 5N | 23 58E |
| 14 | Zollbruk .... | 46 27N | 8 44E |
| 14 | Zollbruk .... | 46 59N | 7 44E |
| 12 | Zolotitzka .. | 65 0N | 37 0E |
| 2 | Zolotoe ..... | 50 50N | 45 25E |
| 12 | Zolovsk .... | 50 0N | 42 10E |
| 8 | Zoltkamp ... | 53 22N | 6 19E |
| 2, 8 | Zombar .. | 45 45N | 19 12E |
| 12 | Zoniev ..... | 49 41N | 36 19E |
| 12 | Zoozerskaia . | 65 32N | 45 0E |
| 9 | Zopten ..... | 50 55N | 16 42E |
| 16 | Zorge ...... | 51 38N | 10 38E |
| 15 | Zorita ...... | 39 10N | 5 49W |
| 15 | Zorita ...... | 39 19N | 7 9E |
| 17 | Zorucling .. | 48 3N | 11 41E |
| 2 | Zoslav ..... | 53 10N | 40 25E |
| 2, 12 | Zotovska .. | 50 0N | 42 12E |
| 11 | Zoulnoon ... | 40 12N | 36 5E |
| 11 | Zouromal ... | 41 14N | 42 44E |
| 11 | Zoxo Sultau. | 35 1N | 40 38E |
| 22 | Zozerovsk .. | 55 40N | 159 0E |
| 18 | Zsalobina .. | 49 0N | 21 30E |
| 18 | Zsrnovia.... | 48 26N | 18 36E |
| 17 | Zscbo ...... | 50 47N | 12 59E |
| 18 | Zsdany. .... | 46 55N | 21 26E |
| 18 | Zsolna ...... | 49 14N | 18 41E |
| 15 | Zubiri...... | 42 53N | 1 30W |
| 2, 12 | Zubizov... | 56 13N | 34 40E |
| 15 | Zucayua.... | 40 12N | 0 36W |
| 18 | Zuckmantel. | 50 10N | 17 16E |
| 21 | Zuela....... | 26 30N | 15 30E |
| 14 | Zug......... | 47 10N | 8 30E |
| 14 | Zugger See. | 47 8N | 8 28E |
| 19 | Zuglio ...... | 46 24N | 12 53E |
| 8 | Zuidland.... | 51 49N | 4 14E |
| 8 | Zuiddorp.... | 51 14N | 3 54E |
| 8 | Zuidwolde... | 52 41N | 6 21E |
| 8 | Zuilicbem.... | 51 49N | 5 8E |
| 0 | Zukau....... | 54 20N | 18 20E |
| 15 | Zulamea la Real...... | 37 35N | 6 35W |
| 17 | Zulcb....... | 50 45N | 6 38E |
| 17 | Zulingen.... | 48 55N | 10 20E |
| 9 | Zullichau.... | 52 13N | 15 40E |
| 9 | Zulp ........ | 50 42N | 6 38E |
| 12 | Zuna........ | 60 18N | 21 0E |
| 12 | Zuozere..... | 00 55N | 50 19E |
| 12 | Zura........ | 57 41N | 53 19E |
| 18 | Zurawice .... | 49 46N | 22 48E |
| 18 | Zurawna.... | 49 13N | 24 14E |
| 18 | Zurl ........ | 43 38N | 15 40E |
| 14 | ‡ Zurich.... | 47 26N | 8 40E |
| 14 | Zuricb...... | 47 22N | 8 33E |
| 14 | Zurich See .. | 47 15N | 8 37E |
| 17 | Zusmarshausen........ | 49 23N | 10 38E |
| 18 | Zutpben .... | 52 0N | 6 11E |
| 9 | Zutz. ....... | 50 23N | 17 49E |
| 8 | Zuyd Berge . | 52 44N | 6 52E |
| 2, 8 | ZuyderZee | 52 33N | 5 30E |
| 14 | Zuziwyl..... | 46 54N | 7 39E |
| 10 | Zvornik..... | 44 29N | 19 11E |
| 8 | ZwarkeSteeg | 52 9N | 5 26E |
| 8 | Zwarte Meer. | 52 43N | 7 3E |
| 8 | Zwartesluis.. | 52 39N | 6 4E |
| 17 | Zweilbrucken | 49 16N | 7 21E |
| 16 | Zweilhausen. | 52 23N | 8 32E |
| 18 | Zwettel ..... | 48 35N | 15 10E |
| 14 | Zwey Simen. | 46 34N | 7 24E |
| 17 | Zwickau .... | 50 45N | 12 30E |
| 17 | Zwiel ....... | 48 56N | 13 7E |
| 17 | Zwingenberg | 49 25N | 9 1E |
| 13 | Zwittan ..... | 49 45N | 16 30E |
| 14 | Zwnck ...... | 46 9N | 7 55E |
| 8 | Zwnlle ...... | 52 32N | 6 10E |
| 7 | Zwyndrecht | 51 14N | 4 21E |
| 18 | Zydaczow ... | 49 17N | 24 8E |
| 8 | Zydenskirk.. | 52 44N | 4 51E |


# SUPPLEMENT.

## INDEX TO MAPS OF DENMARK, AND SWEDEN AND NORWAY.


| Map | Name | Lat. | Long. |
|---|---|---|---|
| 10 | Aare........... | 55 38N | 8 30E |
| 10 | Aael ........... | 55 37N | 8 20E |
| 10 | Aage............ | 55 43N | 12 11E |
| 10 | Aagebye....... | 54 45N | 12 19E |
| 10 | Aagerup ...... | 55 46N | 10 59E |
| 10 | ‡ Aakier ....... | 55 57N | 10 10E |
| 10 | Aalborg ....... | 57 2N | 9 56E |
| 11 | Aalebeks...... | 55 1N | 12 28E |
| 11 | Aamedt......... | 51 6N | 11 42E |
| 11 | Aarhuus ...... | 55 10N | 10 14E |
| 11 | Aaserald....... | 58 39N | 7 35E |
| 10 | Aasted ......... | 56 47N | 9 2E |
| 10 | Aastrup ....... | 55 48N | 9 58E |
| 10 | Aastrup ....... | 55 39N | 11 20E |
| 10 | Aastrup ....... | 55 34N | 8 50E |
| 10 | ‡ Aastrup...... | 57 31N | 10 8E |
| 11 | Aavik........... | 64 54N | 10 58E |
| 10 | Abrensen...... | 53 49N | 8 34E |
| 11 | Aby ............ | 64 55N | 21 20E |

| Map | Name | Lat. | Long. |
|---|---|---|---|
| 11 | Aby............. | 55 13N | 13 12E |
| 10 | Ændelave I... | 55 46N | 10 17E |
| 10 | Æroeskiobing | 54 54N | 10 25E |
| 10 | Ærroë, Isle..... | 54 52N | 10 22E |
| 10 | Agersoe Id.... | 55 15N | 11 11E |
| 10 | Ager Sound... | 56 44N | 8 55E |
| 10 | Ager Sound... | 57 2N | 9 21E |
| 10 | Agerskov ...... | 56 25N | 9 19E |
| 10 | Aggerskov.... | 55 8N | 9 10E |
| 10 | Agger........... | 56 47N | 8 15E |
| 11 | ‡ Aggerhus... | 60 0N | 12 0E |
| 10 | Aggerness..... | 55 36N | 10 23E |
| 10 | Ahrensbock... | 54 0N | 10 38E |
| 10 | Aigt............ | 56 19N | 9 48E |
| 10 | Aistrup......... | 57 11N | 9 59E |
| 10 | Alboge......... | 56 23N | 10 44E |
| 10 | Alfsta........... | 61 20N | 16 10E |
| 11 | Alingsas....... | 57 57N | 12 32E |
| 10 | Allerup......... | 55 44N | 11 40E |

| Map | Name | Lat. | Long. |
|---|---|---|---|
| 10 | Allesbauge ... | 55 45N | 11 14E |
| 10 | Allessoe........ | 55 28N | 10 17E |
| 11 | Allinge ........ | 55 15N | 14 45E |
| 11 | Allingsas ...... | 57 55N | 12 43E |
| 11 | Alou ........... | 58 3N | 17 0E |
| 10 | Als.............. | 56 45N | 10 17E |
| 10 | ‡ Alson......... | 54 58N | 9 53E |
| 10 | Alstoed......... | 55 24N | 11 40E |
| 10 | Altenburg..... | 47 50N | 17 16E |
| 10 | Altenmarkt ... | 47 40N | 14 40E |
| 10 | Alterslef....... | 55 5N | 12 3E |
| 11 | Alvasta......... | 56 57N | 14 34E |
| 11 | Alven I......... | 65 56N | 13 0E |
| 11 | Alvoe .......... | 60 27N | 4 50E |
| 11 | Alumonjujaur.......... | 57 40N | 17 40E |
| 10 | Amager I...... | 55 38N | 12 35E |
| 11 | Amal............ | 59 0N | 12 53E |
| 10 | Amrumoe...... | 54 41N | 8 20E |

| Map | Name | Lat. | Long. |
|---|---|---|---|
| 11 | Andsness...... | 69 22N | 18 29E |
| 11 | Ancud, Glf of | 42 0S | 73 0W |
| 11 | And ............ | 56 19N | 9 35E |
| 11 | Andenœs ...... | 69 26N | 15 0E |
| 11 | Andoen......... | 69 18N | 15 11E |
| 11 | Andorg ......... | 68 55N | 17 0E |
| 11 | ‡ Angermanland......... | 63 40N | 17 20E |
| 11 | Angson ........ | 63 42N | 21 10E |
| 10 | Anholt ......... | 56 43N | 11 45E |
| 10 | Anholdtby ... | 56 43N | 11 40E |
| 11 | Anjesa, R..... | 66 30N | 22 20E |
| 11 | Ankenes....... | 68 25N | 17 3E |
| 11 | Ann ............ | 63 12N | 12 45E |
| 11 | Antnas......... | 65 32N | 21 58E |
| 10 | Antvorskov .. | 55 23N | 11 22E |
| 10 | ‡ Apenrade.... | 55 5N | 9 20E |
| 10 | Apenrade ..... | 55 4N | 9 14E |
| 11 | Arboja ......... | 59 27N | 15 50E |

| Map | Name | Lat. | Long. |
|---|---|---|---|
| 11 | Arbra ......... | 61 30N | 16 24E |
| 10 | Ardatov ....... | 54 45N | 46 20E |
| 10 | Arden, Lake.. | 56 45N | 9 57E |
| 11 | Arendal ....... | 58 25N | 8 40E |
| 11 | Arenoë ........ | 70 10N | 20 30E |
| 11 | Arko............ | 58 30N | 17 10E |
| 11 | Arnas.......... | 53 15N | 18 45E |
| 11 | Arneoset....... | 51 43N | 10 55E |
| 11 | Aroy............ | 56 40N | 16 8E |
| 11 | Aree, Lake.... | 56 0N | 12 8E |
| 10 | Arrild ......... | 55 8N | 8 59E |
| 11 | Arvidsjaur.... | 65 31N | 18 53E |
| 11 | As .............. | 56 19N | 16 35E |
| 11 | Asa ............ | 57 10N | 14 51E |
| 11 | Asa ............ | 57 19N | 12 25E |
| 11 | Asby ........... | 57 59N | 15 5E |
| 11 | Asbyn ......... | 61 20N | 13 40E |
| 10 | Aschberg...... | 54 8N | 10 22E |
| 11 | Ashen L....... | 56 40N | 14 40E |


N

| MAP | NAME. | LAT. | LONG. |
|---|---|---|---|
| 11 | Askersund | 58 50N | 15 15E |
| 10 | Askoe | 54 54N | 11 29E |
| 10 | Aslov | 54 44N | 12 2E |
| 11 | Asnen | 56 40N | 15 0E |
| 10 | ‡ Assens | 55 17N | 10 3E |
| 10 | Assens | 55 16N | 9 55E |
| 10 | Ass Head | 55 45N | 10 5E |
| 11 | Atlas, Lake | 68 40N | 19 3E |
| 11 | Atran, R. | 57 4N | 12 43E |
| 11 | Atved | 58 14N | 16 18E |
| 10 | Avenakoe Is. | 55 1N | 10 18E |
| 11 | Averoe | 63 0N | 7 34E |
| 10 | Augustenborg | 54 59N | 9 52E |
| 10 | Aulum | 56 16N | 8 53E |
| 10 | Axelterp | 56 46N | 9 59E |
| 11 | Baeke | 58 42N | 12 23E |
| 10 | Bagg Isle | 55 18N | 9 49E |
| 10 | Balle | 55 34N | 8 15E |
| 10 | Bammerlund | 54 55N | 9 23E |
| 10 | Bankamp | 54 21N | 9 41E |
| 10 | Barnstedt | 53 49N | 8 49E |
| 10 | Barret | 55 44N | 9 53E |
| 10 | Barsbaga | 56 58N | 18 20E |
| 10 | Barsoe | 55 8N | 9 35E |
| 10 | Bastrup | 55 39N | 11 8E |
| 11 | Bejeren | 67 0N | 13 50E |
| 10 | Belg | 54 47N | 8 17E |
| 11 | Bellinge | 55 21N | 10 19E |
| 11 | Berdoe R. | 68 50N | 19 30E |
| 11 | Bergedorf | 53 31N | 10 14E |
| 11 | Bergenhus | 60 30N | 6 50E |
| 11 | Bergenhus | 61 19N | 7 20E |
| 11 | Bexheda | 57 20N | 15 10E |
| 11 | Biervig | 66 45N | 13 32E |
| 11 | Bille, R. | 53 31N | 10 15E |
| 10 | Billesborg | 55 26N | 12 15E |
| 10 | Billum | 55 37N | 8 19E |
| 10 | Binderup | 56 48N | 9 36E |
| 11 | Binebek | 54 35N | 9 52E |
| 11 | Binneburg | 58 28N | 14 35E |
| 11 | Biörkön Is. | 59 55N | 19 0E |
| 10 | Birke | 56 8N | 9 2E |
| 11 | Bjokvik | 58 50N | 16 40E |
| 11 | Bjokum | 59 52N | 19 10E |
| 11 | Bjorkvatnet | 65 19N | 15 39E |
| 10 | Blaavand | 55 34N | 8 9E |
| 10 | Blar | 56 53N | 9 31E |
| 10 | Blege Huule | 57 2N | 8 34E |
| 10 | Blmthal | 54 15N | 9 58E |
| 10 | Bloughslund | 55 43N | 9 6E |
| 11 | Bodoe | 67 20N | 14 20E |
| 11 | Boe | 68 47N | 14 0E |
| 11 | Bogerud | 59 54N | 13 55E |
| 11 | Bole | 63 33N | 16 1E |
| 10 | Bolvin | 56 26N | 8 13E |
| 11 | Bommel Fiord | 59 57N | 5 20E |
| 11 | Bommel Oe | 58 45N | 5 20E |
| 11 | Bonas | 64 0N | 15 20E |
| 11 | Bonaset | 63 25N | 13 19E |
| 11 | Boras | 57 45N | 12 58E |
| 11 | Borge | 68 21N | 13 2E |
| 10 | Borglum | 57 22N | 9 50E |
| 10 | Borregaard | 56 51N | 9 16E |
| 11 | Bortnœs Oe | 60 55N | 4 50E |
| 11 | Borstad | 68 0N | 15 0E |
| 10 | Borum | 56 14N | 10 2E |
| 11 | ‡ Botbnia, W. | 65 0N | 17 0E |
| 11 | Botilsater | 59 0N | 13 14E |
| 11 | Bracke | 62 46N | 15 21E |
| 11 | Brackjaur L. | 65 43N | 15 27E |
| 11 | Bradsberg | 59 25N | 8 20E |
| 10 | Brallingborg | 55 49N | 10 36E |
| 11 | Braman Berg | 62 9N | 17 55E |
| 10 | Brammerau | 54 16N | 9 39E |
| 10 | Bramstedt | 53 56N | 9 58E |
| 10 | Brande | 55 58N | 9 8E |
| 11 | Brands Fiord | 64 15N | 10 0E |
| 10 | Brands Is. | 55 22N | 9 45E |
| 11 | Branstorp | 58 4N | 14 21E |
| 10 | Bratten | 57 30N | 10 28E |
| 11 | Brede | 63 2N | 10 19E |
| 11 | Bredselborgel | 65 47N | 20 35E |
| 10 | Bredsted | 54 39N | 8 53E |
| 11 | Bremanger Is. | 61 46N | 5 0E |
| 11 | Breum | 61 41N | 6 27E |
| 10 | Broadrgene | 54 38N | 11 25W |
| 10 | Brocbye | 54 50N | 10 24E |
| 10 | Brodslev | 56 19N | 9 40E |
| 10 | Broebye | 55 15N | 10 15E |
| 11 | Broekke | 60 59N | 5 39E |
| 11 | Brœlee | 62 40N | 12 10E |
| 11 | Broms | 56 22N | 16 8E |
| 10 | Broxoe | 55 19N | 11 52E |
| 10 | Buehen | 53 32N | 10 44E |
| 10 | Burg | 54 31N | 11 11E |
| 10 | Buring | 56 24N | 9 37E |
| 11 | Bursedum | 64 30N | 21 0E |
| 10 | Busenwurt | 54 4N | 9 5E |
| 11 | Buskesao | 60 20N | 9 20E |
| 10 | Busum | 54 11N | 8 54E |
| 10 | Butzholm | 55 2N | 9 6E |
| 11 | Byadin | 61 20N | 8 30E |
| 10 | Byen Isle | 56 40N | 11 22E |
| 11 | Bygle Fiord | 58 47N | 7 10E |
| 11 | Bygland | 58 43N | 8 0E |
| 11 | Bykte | 59 18N | 7 23E |
| 11 | Byrum | 57 15N | 11 5E |
| 11 | Byske | 64 55N | 21 10E |
| 10 | Calderbytel | 54 28N | 9 12E |
| 10 | ‡ Calemberg | 53 30N | 9 30E |
| 10 | Callundborg | 55 41N | 11 16E |
| 10 | Can Id | 53 33N | 10 43E |
| 11 | Capel Ume | 66 0N | 15 1E |
| 11 | Carl Gustaf | 66 3N | 23 8E |
| 11 | Carlskrona | 56 14N | 15 36E |
| 11 | Carlso, Is. | 57 26N | 18 2E |
| 11 | Carlstad | 59 20N | 13 32E |
| 11 | Cartshand | 56 5N | 15 4E |
| 10 | Charlotteland | 55 45N | 12 35E |
| 10 | Chics | 54 50N | 9 25E |
| 11 | Christiana | 59 50N | 10 20E |
| 11 | Christianopol | 56 18N | 15 59E |
| 11 | Christiansand | 59 10N | 7 40E |
| 10 | Christiansand | 58 8N | 8 0E |
| 10 | Christiansfeld | 55 21N | 9 27E |
| 11 | Christianstad | 56 10N | 14 17E |
| 11 | Christineham | 59 16N | 14 21E |
| 11 | Christiansö I. | 55 22N | 15 8E |
| 11 | Cimbrishamn | 55 45N | 14 19E |
| 10 | Clove | 54 28N | 9 25E |
| 10 | Collund | 54 53N | 9 28E |
| 10 | ‡Copenhagen | 55 44N | 12 24E |
| 10 | Corsoer | 55 19N | 11 7E |
| 10 | ‡ Corsoer | 55 16N | 11 20E |
| 10 | Couräld | 55 29N | 11 49E |
| 10 | Cronborg | 56 3N | 12 37E |
| 11 | Dal | 60 8N | 16 30E |
| 11 | Dal, R. | 60 40N | 15 30E |
| 11 | Dale | 61 13N | 5 30E |
| 11 | Dale Fiord | 61 14N | 4 55E |
| 11 | Dalhum | 57 59N | 16 13E |
| 11 | Damkrogbierg | 55 44N | 8 11E |
| 11 | Dannas | 57 3N | 13 58E |
| 11 | Damsig | 57 16N | 10 14E |
| 10 | ‡Danischwald | 54 27N | 9 58E |
| 10 | Darum | 55 23N | 8 41E |
| 11 | Delsbo | 61 50N | 16 39E |
| 10 | Diek's Isles | 54 8N | 8 59E |
| 10 | ‡ Ditmabsen | 54 6N | 9 15E |
| 11 | Dolstad | 65 55N | 13 39E |
| 11 | Donnaöe, Isle | 66 7N | 12 25E |
| 10 | Donneruplund | 55 54N | 9 1E |
| 10 | Dorpling | 54 19N | 9 23E |
| 10 | Dorpum | 54 38N | 9 0E |
| 10 | Dorsgaten | 54 21N | 10 7E |
| 10 | Dosterup | 55 7N | 8 46E |
| 10 | Dover | 56 6N | 9 56E |
| 11 | Dovre Field | 62 18N | 10 0E |
| 10 | Draaby | 55 51N | 11 59E |
| 11 | Drammen | 59 39N | 10 20E |
| 10 | ‡ Draxholm | 55 50N | 11 33E |
| 10 | Drevoe | 54 58N | 10 25E |
| 10 | Droge | 53 59N | 9 28E |
| 10 | ‡ Dronningborg | 56 30N | 9 56E |
| 10 | Dubnen | 53 54N | 8 39E |
| 10 | Dyre | 55 42N | 8 13E |
| 10 | Dyrheeden | 57 19N | 10 29E |
| 11 | Dyroë | 69 0N | 17 20E |
| 10 | Dyrving | 55 53N | 8 44E |
| 11 | EastMeelholt | 57 7N | 10 24E |
| 10 | Ebbelocke | 55 57N | 11 28E |
| 10 | Ebdoe | 55 42N | 10 18E |
| 10 | Ebdrup | 56 22N | 10 31E |
| 10 | Ebeltoft | 56 12N | 10 44E |
| 10 | Ebeltoft Bay | 56 12N | 10 38E |
| 10 | Eckenford Haven | 54 29N | 9 55E |
| 11 | Ed | 58 0N | 16 39E |
| 11 | Edal, R. | 61 50N | 13 5E |
| 10 | Egen | 58 30N | 7 19E |
| 11 | Egeröe, Is. | 58 26N | 5 54E |
| 11 | ‡ Eggedalsfield | 60 10N | 9 25E |
| 11 | Eggen | 61 39N | 12 4E |
| 10 | Egved | 55 37N | 9 19E |
| 10 | Eiderup | 56 54N | 10 34E |
| 10 | Eising | 56 32N | 8 48E |
| 11 | Ekeroe | 60 10N | 19 9E |
| 11 | Eksharad | 60 10N | 13 40E |
| 10 | Elbe, R. | 53 27N | 10 23E |
| 10 | ‡ Eldersted | 54 25N | 8 58E |
| 10 | Elmenhorst | 53 44N | 10 17E |
| 10 | Elmshorn | 53 45N | 9 39E |
| 10 | Elsinore | 56 2N | 12 37E |
| 10 | Emsbull | 54 48N | 8 43E |
| 10 | Emmedshoe | 56 33N | 10 38E |
| 11 | Enanger | 61 30N | 17 20E |
| 10 | Engelsholm | 55 42N | 9 17E |
| 10 | Engesvang | 56 11N | 9 22E |
| 11 | Enköping | 59 40N | 17 19E |
| 11 | Ennoes | 60 1N | 6 27E |
| 11 | Entervik | 59 40N | 13 20E |
| 10 | Eppendorf | 53 37N | 9 58E |
| 10 | Eremitage | 55 47N | 12 35E |
| 10 | Erfurth | 50 59N | 11 2E |
| 11 | Eskilsater | 58 51N | 13 25E |
| 10 | Esperen | 54 28N | 9 40E |
| 10 | Estrupland | 56 34N | 10 22E |
| 10 | Estvad | 56 33N | 9 0E |
| 10 | Evanger | 60 40N | 6 22E |
| 10 | Faaborg | 55 6N | 10 15E |
| 10 | Faarbek | 56 22N | 9 5E |
| 11 | Faemund | 62 0N | 11 65E |
| 11 | Fahrsuna | 58 5N | 6 52E |
| 11 | Faikoping | 58 5N | 13 41E |
| 11 | Falebo | 56 47N | 15 20E |
| 10 | Falkebierg | 54 46N | 10 41E |
| 11 | Falkenberg | 56 55N | 12 35E |
| 10 | ‡Falster | 54 50N | 12 0E |
| 11 | ‡Falu | 60 55N | 15 30E |
| 11 | Falun | 60 35N | 15 52E |
| 10 | Famoe | 54 54N | 11 32E |
| 10 | Fangeltorp | 55 19N | 10 20E |
| 10 | Fanöe Is. | 55 24N | 8 25E |
| 10 | Fanöe | 55 25N | 8 26E |
| 11 | Fardhem | 57 19N | 18 25E |
| 10 | Fardrup | 55 20N | 8 45E |
| 11 | Farila | 61 50N | 15 59E |
| 11 | Faro Island | 57 55N | 19 10E |
| 10 | Farup | 56 33N | 9 50E |
| 11 | Fauborg | 61 12N | 10 19E |
| 10 | Fausing | 56 29N | 8 30E |
| 10 | Faxoe | 55 15N | 12 8E |
| 10 | Fayoe | 54 58N | 11 25E |
| 10 | Fehmern | 54 29N | 11 9E |
| 10 | Fehmern Sou. | 54 25N | 11 8E |
| 10 | Felborg | 56 22N | 8 59E |
| 10 | Feltring | 56 32N | 8 9E |
| 11 | Femsjo | 56 50N | 13 21E |
| 11 | Fettem | 62 47N | 7 21E |
| 11 | Feyo Oe. | 60 44N | 4 50E |
| 11 | Fiat, R. | 62 10N | 13 13E |
| 11 | Fide | 57 6N | 18 22E |
| 10 | Fiel, Lake | 55 40N | 8 13E |
| 10 | Fielso | 56 16N | 8 27E |
| 10 | Fielstrup | 55 20N | 9 34E |
| 11 | Figstadoë Is. | 58 30N | 9 0E |
| 11 | ‡ Finmark | 69 30N | 23 0E |
| 11 | Fioere | 61 11N | 13 23E |
| 10 | Fisbek | 56 30N | 9 20E |
| 11 | Flaae | 60 25N | 9 33E |
| 11 | Fladstrand | 57 37N | 10 32E |
| 11 | Flagstadoë | 68 0N | 12 35E |
| 11 | Flasjon | 64 5N | 15 30E |
| 11 | Flekke Fiord | 58 15N | 6 39E |
| 10 | Flensborg Fiord | 54 47N | 9 43E |
| 11 | Flodevand | 61 25N | 9 43E |
| 10 | Floe | 55 59N | 9 18E |
| 10 | Flynder | 56 28N | 8 21E |
| 10 | Fœge Sd. | 57 5N | 9 0E |
| 10 | Foersum | 55 52N | 8 31E |
| 10 | Föhr Is. | 54 43N | 8 30E |
| 11 | Foldal | 62 5N | 10 42E |
| 11 | Foldereid | 65 59N | 12 30E |
| 10 | Fora | 55 44N | 8 30E |
| 10 | Forensted | 54 37N | 9 36E |
| 11 | Forres V | 59 5N | 8 10E |
| 11 | Forresdal | 59 5N | 8 11E |
| 11 | Forsby | 60 45N | 13 41E |
| 11 | Forvig | 65 38N | 13 4E |
| 10 | Foskilde Fd | 55 54N | 12 4E |
| 10 | Fredensbon | 55 58N | 12 23E |
| 10 | ‡ Frederie | 55 53N | 12 13E |
| 10 | Fredericksberg | 55 41N | 12 30E |
| 10 | Fredericksborg | 55 57N | 12 25E |
| 10 | Fredericksdal | 54 54N | 11 3E |
| 10 | Frederickshorst | 54 27N | 10 11E |
| 10 | Fredericksroda | 50 54N | 10 33E |
| 10 | Fredericksstadt (Denmark) | 54 22N | 9 11E |
| 10 | Fredericksssd. | 55 51N | 12 6E |
| 10 | Fredericksvaerk | 55 59N | 12 3E |
| 10 | Friderla | 55 34N | 9 45E |
| 11 | Froe Oerne, | 63 59N | 8 45E |
| 11 | Froyen I. | 63 40N | 8 40E |
| 10 | Frystrup | 56 57N | 9 28E |
| 10 | Fugetsang | 56 24N | 10 53E |
| 11 | Fulu, R. | 61 30N | 13 0E |
| 10 | Furebye | 57 23N | 9 44E |
| 11 | Furillen Is. | 57 47N | 19 10E |
| 11 | Furö Is. | 57 20N | 16 34E |
| 11 | Fuse | 60 10N | 5 36E |
| 10 | Fyen Is. | 55 20N | 10 30E |
| 11 | Fyras | 63 28N | 15 26E |
| 10 | Gambrod | 55 33N | 12 1E |
| 10 | Gammel Skagen | 57 43N | 10 32E |
| 10 | Garding | 54 22N | 8 50E |
| 11 | Gardslosa | 56 55N | 17 0E |
| 11 | Gargnas | 65 20N | 18 20E |
| 11 | Garskoe | 62 15N | 5 45E |
| 11 | Gassele | 64 1N | 17 10E |
| 10 | Gassum | 56 35N | 10 2E |
| 10 | Gauerslund | 55 39N | 9 42E |
| 10 | Gelting | 54 46N | 6 54E |
| 10 | Ger | 56 38N | 9 55E |
| 11 | Geranger | 62 5N | 7 19E |
| 11 | Germundo Is. | 65 26N | 22 12E |
| 10 | Giedser, Port | 54 34N | 11 57E |
| 10 | Giedsted | 56 41N | 9 20E |
| 10 | Gielsted | 55 25N | 9 56E |
| 10 | Giern | 56 14N | 9 47E |
| 10 | Gierup | 57 33N | 10 25E |
| 10 | Giesten | 55 30N | 9 9E |
| 11 | Gilleskaal | 67 4N | 13 40E |
| 10 | Gillebye | 56 9N | 12 19E |
| 11 | Giodvad | 56 12N | 9 38E |
| 10 | Giol | 57 4N | 9 45E |
| 10 | Giorlose | 55 34N | 11 14E |
| 10 | Giorslov | 55 22N | 12 21E |
| 10 | Giottrop | 57 4N | 9 14E |
| 10 | Girade | 57 9N | 10 23E |
| 10 | Glaminge | 55 43N | 14 0E |
| 10 | Glenstrup | 56 35N | 9 53E |
| 10 | Gloenoe | 55 12N | 11 27E |
| 11 | Glote | 62 5N | 13 41E |
| 11 | Goel | 60 40N | 9 0E |
| 10 | Gollesgabe | 54 47N | 11 2E |
| 11 | Golma | 63 42N | 21 6E |
| 11 | Gorgan | 66 14N | 20 58E |
| 11 | Gorsöe | 62 44N | 6 50E |
| 11 | Gota, R. | 57 55N | 12 3E |
| 10 | Gottorf | 54 31N | 9 35E |
| 10 | ‡ Gottoip | 54 35N | 9 35E |
| 10 | Gram | 55 18N | 9 5E |
| 11 | Granboda | 60 8N | 20 0E |
| 11 | Gransjo | 63 9N | 17 0E |
| 10 | Grasholm | 57 39N | 10 36E |
| 11 | Grason | 60 25N | 18 38E |
| 11 | Gratrask | 65 28N | 20 0E |
| 10 | Grauballe | 56 14N | 9 39E |
| 10 | Gravenstein | 54 59N | 9 36E |
| 10 | Great Belt | 55 40N | 10 50E |
| 10 | Great Brode | 54 22N | 11 5E |
| 10 | Greendsteen | 56 26N | 9 56E |
| 10 | Grenaae | 56 26N | 10 53E |
| 10 | Gribbon | 54 3N | 9 22E |
| 11 | Grimnas | 62 54N | 15 20E |
| 11 | Grimstad | 58 20N | 8 23E |
| 11 | Grinsta | 58 33N | 12 39E |
| 10 | Groested | 56 5N | 12 17E |
| 10 | Gromitz | 54 11N | 11 4E |
| 11 | Grommen R. | 60 6N | 11 30E |
| 10 | Gron Sound | 54 53N | 12 9E |
| 10 | Gronning | 56 39N | 9 4E |
| 10 | Groenaspe | 53 57N | 9 59E |
| 11 | Grotoe | 70 14N | 18 50E |
| 10 | Grunau | 53 48N | 10 50E |
| 11 | Grundsunda | 63 19N | 19 11E |
| 10 | Guden | 56 27N | 9 33E |
| 10 | Gudum | 56 58N | 10 6E |
| 10 | Guiben, Cp. | 56 1N | 11 17E |
| 10 | Guiding | 55 17N | 8 44E |
| 10 | Gulborg Sou. | 54 39N | 11 52E |
| 10 | Gulderup | 56 54N | 8 46E |
| 10 | Gulov | 56 22N | 9 43E |
| 10 | Gulstrup | 55 52N | 11 43E |
| 10 | Gundersloyholm | 55 19N | 11 40E |
| 10 | Gunderstede | 56 54N | 9 30E |
| 11 | Gunneby | 60 42N | 13 5E |
| 11 | Gurn | 59 27N | 18 19E |
| 11 | Gurskӧe, Is. | 62 10N | 6 0E |
| 11 | Gussuud | 63 56N | 9 59E |
| 11 | Guul, R | 62 55N | 11 10E |
| 10 | Gyllinge, Cp | 55 51N | 10 14E |
| 11 | Haar | 58 33N | 5 40E |
| 10 | Haarsley | 55 31N | 10 7E |
| 11 | Habo | 57 59N | 14 19E |
| 10 | Hadersleben | 55 15N | 9 29E |
| 10 | Haderup | 56 41N | 10 10E |
| 10 | Hadsted | 54 34N | 9 3E |
| 10 | Hadstedt | 54 12N | 9 18E |
| 11 | Hafsloe | 61 20N | 7 3E |
| 10 | Hagbye | 56 18N | 8 12E |
| 10 | Hahny | 54 27N | 9 51E |
| 10 | Haldrup | 55 55N | 9 59E |
| 10 | ‡Halds | 56 33N | 9 26E |
| 10 | Haldslot | 56 24N | 9 21E |
| 10 | Halk | 55 12N | 9 33E |
| 11 | Hallan | 63 55N | 17 10E |
| 10 | Hallinbek | 56 18N | 8 55E |
| 10 | Halling | 55 57N | 10 14E |
| 10 | Halmstad | 56 41N | 12 57E |
| 11 | Halne | 60 30N | 8 37E |
| 10 | Hals | 56 54N | 10 2E |
| 10 | ‡ Halsted | 54 50N | 11 12E |
| 10 | ‡ Hamburgh | 53 34N | 10 3E |
| 11 | Hamneda | 56 29N | 13 59E |
| 11 | Hamrange | 60 57N | 17 19E |
| 10 | Hamsdorf | 54 17N | 9 38E |
| 11 | Hanebo | 61 15N | 16 40E |
| 11 | Hanglie | 59 47N | 7 38E |
| 11 | Hang-var | 57 55N | 18 48E |
| 10 | Hanover | 52 40N | 9 20E |
| 10 | Hanrau | 54 10N | 9 33E |
| 10 | Hanstead | 57 7N | 8 37E |
| 10 | Harboe Ore | 56 39N | 8 18E |
| 10 | Harburgh | 53 28N | 10 0E |
| 11 | Hardanger Fiord | 59 25N | 5 0E |
| 11 | Hareidland | 62 15N | 6 0E |
| 10 | Harle | 55 31N | 9 26E |
| 10 | Hasede | 55 18N | 11 57E |
| 10 | Hasselgeguard | 55 10N | 10 44E |
| 11 | Hatlöe Is. | 61 17N | 5 0E |
| 10 | Hats | 57 1N | 10 19E |
| 10 | ‡ Hauet Baleguard | 56 10N | 10 50E |
| 11 | Hauge | 61 4N | 7 15E |
| 10 | Havervig | 55 57N | 8 10E |
| 10 | Haystup | 55 15N | 9 40E |
| 10 | Hebroe | 56 39N | 9 49E |
| 11 | Hedal | 61 45N | 9 30E |
| 11 | Hede | 62 25N | 13 22E |
| 11 | ‡ Hedemark | 61 0N | 11 30E |
| 10 | Heden | 56 12N | 8 56E |
| 10 | Hedensted | 55 47N | 9 44E |
| 11 | Hedmora | 60 12N | 15 10E |
| 10 | Heedehouse | 57 27N | 10 9E |
| 10 | Heiligeuhafen | 54 25N | 11 3E |
| 10 | Heilskow | 56 24N | 10 20E |
| 10 | Heldewath | 55 7N | 9 17E |
| 10 | Helenakilde | 56 3N | 12 3E |
| 10 | Helgoland I. | 54 12N | 7 53E |
| 10 | Helle | 53 32N | 6 0E |
| 11 | Hellevacr | 67 29N | 14 3E |
| 11 | Hellevig | 58 26N | 5 50E |
| 10 | Hellingsoe | 56 43N | 8 23E |
| 10 | Helmaesland | 55 9N | 10 1E |
| 10 | Helingsborg | 50 4N | 12 49E |
| 11 | ‡ Helsingland | 61 40N | 16 6E |
| 10 | Hemmed | 56 30N | 10 45E |
| 10 | Hemmesoe | 55 22N | 11 16E |
| 11 | Henson | 62 39N | 18 14E |
| 10 | Herrup | 56 24N | 8 56E |
| 10 | Hersom | 56 34N | 9 34E |
| 10 | Hertzholm | 57 38N | 10 36E |
| 11 | Heruedalem | 62 30N | 14 0E |
| 10 | Hesseloe | 56 14N | 11 40E |
| 10 | Heste Ild | 54 55N | 12 10E |
| 10 | Hestrup | 57 24N | 9 59E |
| 10 | Heving | 56 33N | 10 23E |
| 10 | Heyde | 54 14N | 9 9E |
| 10 | Hiarnoe | 55 50N | 10 5E |
| 10 | Hielm | 56 8N | 10 51E |
| 11 | Hielmaren | 59 19N | 15 58E |
| 10 | Hierk | 56 42N | 8 58E |
| 10 | Hiertels | 57 8N | 9 21E |
| 10 | Hierting | 55 30N | 8 24E |
| 11 | Hietaniemi | 66 10N | 23 50E |
| 11 | Hillare | 57 38N | 18 17E |
| 10 | Hilleo | 58 0N | 7 40E |
| 10 | Himstrup | 54 45N | 12 10E |
| 11 | Hindoen | 68 40N | 15 20E |
| 10 | Hindsholm | 55 33N | 10 40E |
| 10 | ‡ Hinsgauls | 55 26N | 9 55E |
| 11 | Hiorring | 57 28N | 19 59E |
| 10 | Hirseholm | 55 52N | 12 51E |
| 11 | Hisingen Is. | 57 43N | 12 0E |
| 11 | Hismon | 63 18N | 14 18E |
| 11 | Hisvog | 64 24N | 10 40E |
| 11 | Hitteren | 63 30N | 8 40E |
| 11 | Hitteröe Is. | 58 12N | 6 28E |
| 10 | Hodde | 55 43N | 8 41E |
| 11 | Hoel | 60 28N | 8 30E |
| 10 | Hofen | 54 5N | 10 48E |
| 11 | Hofteren | 60 4N | 5 17E |
| 10 | Hogager | 56 21N | 8 38E |
| 10 | Hoge | 54 35N | 8 33E |
| 11 | Hogfors | 59 59N | 15 20E |
| 10 | Hoilshoy | 57 13N | 10 5E |
| 10 | Hojerup | 55 17N | 12 20E |
| 10 | ‡ Holbek | 55 38N | 11 36E |
| 11 | Holkaberg | 58 9N | 14 50E |
| 10 | Hollo | 55 19N | 10 6E |
| 10 | Hollenbeek | 53 36N | 10 46E |
| 10 | Holm | 55 4N | 9 39E |
| 11 | Holmen Is. | 69 38N | 15 40E |
| 11 | Holmer | 69 35N | 15 20E |
| 11 | Holmestrand | 59 26N | 10 24E |
| 11 | Holmland Is. | 56 8N | 8 10E |
| 11 | Holmon I. | 63 44N | 21 0W |
| 11 | Holmsjon | 62 20N | 15 45E |
| 11 | Holmstrand | 63 16N | 16 43E |
| 11 | Holmtr | 64 48N | 19 28E |
| 10 | Holsted | 55 32N | 8 55E |
| 10 | ‡ Holstein | 54 0N | 10 0E |
| 10 | Holstunberg | 55 13N | 11 29E |
| 10 | Holtsbroe | 56 23N | 8 38E |
| 11 | Hommeroe | 68 17N | 15 25E |
| 10 | Hommer | 55 9N | 11 50E |
| 11 | Hond | 60 30N | 10 39E |
| 11 | Honstad | 64 12N | 10 10E |
| 10 | Hoptrup | 55 11N | 9 28E |
| 11 | Hor | 55 59N | 13 34E |
| 11 | Horbakke | 57 6N | 8 49E |
| 11 | Horn Afvan | 66 10N | 17 50E |
| 10 | Horne | 55 7N | 10 9E |
| 10 | Horns Pt | 56 34N | 8 6E |
| 11 | Hornsland | 61 38N | 17 48E |
| 10 | Hornum | 56 56N | 9 46E |
| 10 | Horsens | 57 7N | 10 6E |
| 10 | Horsens Fiord | 55 52N | 9 55E |
| 10 | Hostenmark | 56 56N | 10 14E |
| 11 | Hotagen | 54 0N | 14 10E |
| 11 | ‡ Hougle Field | 59 35N | 7 0E |
| 10 | Housetrup | 55 47N | 8 16E |
| 11 | Hova | 58 48N | 14 35E |
| 11 | Hoven | 61 25N | 15 20E |
| 10 | Hovebye | 55 58N | 11 29E |
| 10 | Hover | 56 9N | 8 29E |
| 11 | Hoven | 61 27N | 15 20E |
| 11 | Hovi | 59 32N | 11 19E |
| 10 | Hoyerup | 55 33N | 10 15E |
| 11 | Hvaloe | 69 46N | 18 20E |
| 10 | Hveen | 55 56N | 12 42E |
| 11 | Hvetlanda | 57 26N | 15 9E |
| 11 | Huiken | 64 20N | 19 28E |
| 11 | Hulfjedat | 65 36N | 14 40E |
| 10 | Humle | 54 52N | 10 44E |
| 10 | Humming L. | 54 42N | 11 12E |
| 11 | Hundholm | 67 19N | 14 0E |
| 10 | Hune | 56 15N | 9 38E |
| 10 | Hunetorp | 57 13N | 9 34E |
| 10 | Hunstruk | 54 52N | 8 51E |
| 10 | Hurrup | 56 49N | 10 16E |
| 11 | Hurum | 61 8N | 8 50E |
| 10 | Hurva | 55 59N | 13 34E |
| 10 | Husbye | 56 18N | 8 12E |
| 10 | ‡ Husum | 54 30N | 9 4E |
| 11 | Hvaloe | 69 46N | 18 20E |
| 10 | Hveen | 55 56N | 12 42E |
| 11 | Hvetlanda | 57 26N | 15 9E |
| 11 | Hyllestad | 61 9N | 5 21E |
| 11 | Hytta | 66 16N | 16 30E |
| 10 | ‡ Hyttens | 54 30N | 9 50E |
| 10 | Iegindoe | 56 39N | 8 38E |
| 10 | Ierne | 55 26N | 8 30E |
| 11 | Igenoc, Is. | 71 2N | 24 0E |
| 11 | Ilestad | 68 47N | 16 44E |
| 11 | Indal | 62 35N | 16 19E |
| 11 | Indal, R. | 62 0N | 16 20E |
| 11 | Ingenoe Isle | 71 0N | 24 0E |
| 10 | Ingstrup | 57 19N | 9 44E |
| 10 | Inslov | 55 28N | 9 57E |
| 10 | Iordkar | 55 1N | 9 20E |
| 10 | Itzehoe | 53 55N | 9 33E |
| 11 | Ivankarn | 60 47N | 18 48E |
| 10 | Ivere | 55 12N | 8 38E |
| 10 | Jagerspruis | 55 51N | 11 59E |
| 11 | Jelmsöe, Is. | 71 1N | 24 30E |
| 11 | Jemptland | 63 30N | 14 30E |
| 10 | Jersie | 55 30N | 12 12E |
| 11 | Jesjoki, R. | 62 20N | 24 20E |
| 11 | Jettendale | 61 59N | 17 21E |
| 10 | Jinnien | 54 6N | 9 48E |
| 11 | Jock | 66 35N | 22 40E |
| 11 | Jockmock | 66 27N | 20 48E |

| MAP | NAME. | LAT. | LONG. |
|---|---|---|---|
| 11 | Jockby | 69 42N | 26 32E |
| 11 | Jokijalka | 67 22N | 23 59E |
| 11 | ‡ Joklefield | 59 9N | 7 0E |
| 11 | Jolmsoe | 71 0N | 24 22E |
| 11 | ‡ Jonkopiug | 57 30N | 14 25E |
| 10 | Jordlose | 55 13N | 10 9E |
| 11 | Jorgastak | 69 10N | 25 59E |
| 11 | Jorgen Ford. | 62 6N | 6 28E |
| 11 | Jukkasjarvi | 67 50N | 21 0E |
| 10 | Juug's Hd. | 55 8N | 12 12E |
| 11 | Justedal | 61 39N | 7 19E |
| 10 | ‡ Jutland | 56 30N | 9 30E |
| 10 | ‡ Jylland | 56 30N | 9 30E |
| 11 | Kaalasjarvi | 67 46N | 20 40E |
| 10 | Kaarsebolle | 55 3N | 10 51E |
| 10 | Kaas | 56 36N | 9 45E |
| 10 | Kaastrup | 57 2N | 8 43E |
| 10 | Kadrup | 56 45N | 8 44E |
| 10 | Kaiborg Pt | 51 53N | 10 2E |
| 11 | Kaitom, R. | 67 40N | 20 0E |
| 10 | Kalevug, B | 56 15N | 10 25E |
| 11 | Kalf | 57 20N | 13 10E |
| 11 | Kali, R. | 67 40N | 21 10E |
| 11 | Kalix | 65 55N | 23 12E |
| 11 | Kalla | 57 6N | 17 3E |
| 10 | Kallerup | 56 55N | 8 37E |
| 11 | Kalln | 63 32N | 12 40E |
| 10 | ‡ Kalloe | 56 22N | 10 30E |
| 11 | Kalmar | 56 45N | 16 23E |
| 11 | Kalmar Sd. | 57 0N | 16 40E |
| 10 | Kampen | 54 23N | 9 44E |
| 11 | Kanso | 57 38N | 11 40E |
| 10 | Kappeln | 54 40N | 9 53E |
| 11 | Karmoe | 59 18N | 5 20E |
| 10 | Karup | 57 22N | 10 27E |
| 11 | Kasa | 64 11N | 21 20E |
| 10 | Kasteloes | 55 4N | 11 56E |
| 11 | Katkassuvande | 68 10N | 23 20E |
| 11 | Kattegat | 57 0N | 11 30E |
| 10 | Katterup | 55 38N | 11 21E |
| 10 | Kekenis | 54 53N | 9 54E |
| 10 | Keller See | 54 10N | 10 37E |
| 11 | Kelling Sd. | 57 24N | 10 36E |
| 10 | Keltinghausen | 53 59N | 9 43E |
| 10 | Kiel | 54 23N | 10 7E |
| 10 | Kiertminde | 55 27N | 10 40E |
| 10 | Killerup | 55 24N | 10 28E |
| 11 | Killingsuvando | 67 23N | 19 45E |
| 11 | Killsjon | 64 58N | 15 0E |
| 11 | Kilva | 66 55N | 20 1E |
| 11 | Kinservig | 60 19N | 7 7E |
| 11 | Kiobvig | 68 5N | 16 9E |
| 10 | Kiobsted | 57 32N | 9 56E |
| 10 | Kioge | 55 28N | 12 9E |
| 10 | Kioge Bay | 55 30N | 12 12E |
| 10 | Kirkebek | 56 59N | 9 21E |
| 10 | Kirkhaven | 55 59N | 11 54E |
| 11 | Kistrund | 70 25N | 24 58E |
| 10 | Klutz | 54 1N | 11 17E |
| 10 | Knapstrup | 55 40N | 11 46E |
| 10 | Knebel | 57 14N | 10 29E |
| 10 | Knudstrup | 56 17N | 9 20E |
| 11 | Kofteren | 60 4N | 5 18E |
| 10 | Kolberg Bay | 54 24N | 10 48E |
| 10 | Kolbye | 55 43N | 10 35E |
| 10 | Kolding | 55 30N | 9 29E |
| 11 | Kolfsjo | 62 33N | 14 21E |
| 10 | Kollemorton | 55 52N | 9 23E |
| 11 | Kongsbacka | 57 30N | 12 17E |
| 11 | Kongsvingen | 60 20N | 12 9E |
| 11 | Konsvinge | 60 12N | 12 10E |
| 11 | Koping | 59 30N | 16 9E |
| 11 | Korasjaur | 66 40N | 10 0E |
| 11 | Kors Fiord | 60 10N | 4 0E |
| 10 | Korsoe | 56 41N | 9 33E |
| 10 | Kragelund | 55 48N | 9 39E |
| 10 | Kragen | 56 12N | 8 7E |
| 10 | Kragerup | 55 30N | 11 24E |
| 11 | Krageroë | 58 50N | 9 32E |
| 10 | Krempe | 53 50N | 9 32E |
| 10 | Kringle Ronnen | 57 13N | 11 8E |
| 10 | Krogaspe | 54 9N | 9 55E |
| 10 | Kromerup | 55 18N | 11 31E |
| 10 | Kuden, L. | 53 58N | 9 14E |
| 10 | Kullen Light | 56 15N | 12 27E |
| 11 | Kunnari | 68 20N | 22 20E |
| 11 | Kunneu | 66 55N | 13 15E |
| 11 | Kusso, R. | 61 0N | 17 22E |
| 10 | Kylekrog | 54 38N | 11 29E |
| 10 | ‡ Laaland | 54 45N | 11 25E |
| 10 | Laarup | 55 34N | 11 32E |
| 11 | Laderbro | 57 50N | 18 52E |
| 11 | Laessoe | 57 18N | 11 5E |
| 11 | Lagaan | 56 37N | 13 38E |
| 11 | Lags Fd. | 70 40N | 26 30E |
| 11 | Laholm Bay | 56 30N | 13 0E |
| 11 | Lainia, R. | 68 8N | 21 50E |
| 10 | Lamme Fiord | 55 48N | 11 35E |
| 10 | Landsberg | 51 31N | 12 12E |
| 11 | Landsort Lt. House | 58 50N | 18 0E |
| 10 | LangeRonnen | 57 14N | 11 8E |
| 10 | Langeland | 54 56N | 10 46E |
| 11 | Langelot | 56 46N | 16 52E |
| 10 | Langeness | 54 39N | 8 32E |
| 10 | Langenham | 53 41N | 9 0E |
| 11 | Laugenoes | 69 10N | 14 30E |
| 11 | ‡ Langfield | 62 0N | 8 35E |
| 11 | Langoen | 69 0N | 14 0E |
| 11 | Langresund | 58 58N | 9 55E |
| 10 | Lanke Lake | 54 9N | 10 18E |
| 11 | Lans | 62 28N | 14 45E |
| 11 | Larnio | 67 33N | 22 39E |

| MAP | NAME. | LAT. | LONG. |
|---|---|---|---|
| 10 | Lauenburg | 53 26N | 10 38E |
| 11 | Laurvig | 59 2N | 10 0E |
| 10 | Leck | 54 47N | 9 1E |
| 11 | Leionoes | 67 39N | 14 20E |
| 11 | Lekoe | 65 50N | 11 50E |
| 11 | Lelan | 59 20N | 12 6E |
| 10 | Lemb | 56 36N | 8 48E |
| 10 | Lemvig | 56 34N | 8 19E |
| 11 | Lenbo | 60 46N | 14 10E |
| 11 | Lenhofda | 57 5N | 15 21E |
| 10 | Lessoe | 54 47N | 11 4E |
| 10 | Letzen | 53 50N | 10 16E |
| 10 | Libd | 57 8N | 9 1E |
| 11 | Liden | 63 43N | 16 0E |
| 11 | Lidkoping | 58 25N | 13 19E |
| 10 | Lifoe | 56 54N | 9 7E |
| 11 | Lill Herdal | 61 50N | 14 4E |
| 11 | Lillesand | 58 13N | 8 15E |
| 11 | Limo | 60 58N | 13 35E |
| 11 | Linde | 59 36N | 15 28E |
| 10 | Lindeballe | 55 46N | 9 30E |
| 10 | Lindebye | 56 26N | 8 30E |
| 10 | Linderup | 57 16N | 10 2E |
| 10 | Lindholm | 57 22N | 10 18E |
| 10 | Lindholm | 55 39N | 11 56E |
| 11 | Lingen | 69 35N | 20 2E |
| 11 | Linkoping | 58 21N | 16 0E |
| 11 | Linnoes Oe | 64 5N | 9 44E |
| 11 | Lisjoberg | 64 25N | 15 10E |
| 11 | Lit | 63 19N | 14 56E |
| 10 | Little Belt | 55 3N | 10 3E |
| 10 | Lodberg | 56 52N | 8 19E |
| 11 | Lodingen | 68 30N | 15 19E |
| 11 | Lofsta Fd. | 60 35N | 17 50E |
| 11 | Loftahammar | 57 56N | 16 44E |
| 10 | Logstor | 56 58N | 9 17E |
| 10 | Lokken | 57 23N | 9 45E |
| 10 | Lomborg | 55 54N | 8 27E |
| 11 | Longen, R. | 67 10N | 10 20E |
| 10 | Lonne | 55 49N | 8 13E |
| 11 | Loos | 61 42N | 15 25E |
| 10 | Lotterbeck | 54 26N | 10 14E |
| 10 | Lovel | 56 33N | 9 26E |
| 10 | Ludelund | 54 52N | 9 1E |
| 11 | ‡ Lulea | 65 35N | 22 10E |
| 10 | Lüm Fiord | 56 40N | 8 20E |
| 10 | Lüm Fiord | 57 3N | 9 40E |
| 10 | Lüm Fiord | 56 55N | 9 5E |
| 11 | Luna, R. | 67 0N | 21 10E |
| 10 | Lund | 55 42N | 13 15E |
| 10 | Lundam | 55 56N | 9 47E |
| 10 | Lundbye | 55 17N | 11 30E |
| 10 | Lunden | 54 21N | 9 7E |
| 10 | ‡ Lundenes and Boulting | 56 10N | 8 35E |
| 11 | Luroë | 66 20N | 13 55E |
| 10 | Lurup | 53 49N | 9 57E |
| 10 | Lutgenburg | 54 19N | 10 34E |
| 10 | Lvoe | 55 3N | 10 8E |
| 11 | Lycksele | 64 35N | 18 32E |
| 10 | Lycksborg | 54 52N | 9 34E |
| 10 | Lyft | 54 59N | 8 20E |
| 10 | Lygum Kloster | 55 4N | 8 57E |
| 10 | Lynderup | 56 35N | 9 20E |
| 10 | Lyngaas | 56 20N | 10 1E |
| 10 | Lyngbye | 57 26N | 9 48E |
| 11 | Lysvik | 60 5N | 13 20E |
| 10 | Maarup | 57 29N | 9 37E |
| 11 | Maasöe Is. | 71 1N | 25 0E |
| 10 | Madam | 56 16N | 8 19E |
| 11 | Mageroe, Isle | 71 0N | 26 0E |
| 11 | Malar, Lake | 59 30N | 17 20E |
| 11 | Malmkoping | 59 10N | 16 54E |
| 10 | ‡ Malmo | 55 49N | 13 3E |
| 11 | Molnœs Boe | 68 52N | 14 0E |
| 11 | Mals, R. | 68 50N | 18 46E |
| 11 | Malstead | 57 8N | 9 58E |
| 11 | Malstrom Is. | 67 45N | 12 0E |
| 11 | Malung | 60 38N | 13 55E |
| 11 | ‡ Mandal | 58 3N | 7 40E |
| 11 | Manjur | 64 59N | 19 9E |
| 10 | Manoe | 55 16N | 8 33E |
| 10 | Mariager | 56 39N | 10 2E |
| 10 | Marieboe | 54 46N | 11 31E |
| 11 | Mariefred | 59 14N | 17 19E |
| 11 | Mariestad | 58 30N | 13 50E |
| 11 | Markhoe | 58 0N | 7 3E |
| 11 | Marklunda | 56 26N | 14 5E |
| 10 | Marne | 53 58N | 9 8E |
| 11 | Marsjon | 64 45N | 15 40E |
| 11 | Marstrand | 57 50N | 11 40E |
| 10 | Marup | 56 0N | 8 13E |
| 11 | Mas-oe | 71 0N | 24 45E |
| 11 | Massi | 69 20N | 23 10E |
| 10 | Masund Oe | 55 4N | 11 40E |
| 10 | Medelbye | 54 48N | 9 10E |
| 11 | Medfjord | 69 30N | 17 4E |
| 10 | Megeltonder | 54 58N | 8 49E |
| 10 | Meldorf | 54 7N | 9 8E |
| 11 | Meloë Is. | 66 44N | 13 4E |
| 11 | Melville Bay | 75 30N | 63 0W |
| 10 | Metendorf | 53 39N | 10 18E |
| 10 | Metzen | 53 52N | 10 18E |
| 10 | Metzen | 54 3N | 9 47E |
| 11 | Midtskaug | 60 1N | 12 19E |
| 11 | Missoum | 66 32N | 20 23E |
| 11 | Mockfjard | 60 26N | 15 15E |
| 11 | Moe | 60 26N | 11 55E |
| 10 | ‡ Moen | 54 58N | 12 15E |
| 11 | Moen | 62 26N | 11 53E |
| 10 | Moesmark | 55 46N | 11 42E |
| 11 | Molde | 62 38N | 7 19E |
| 10 | Molen | 55 4N | 12 19E |
| 10 | Moln | 53 39N | 10 41E |
| 10 | Morke | 55 39N | 11 31E |
| 11 | Morsit | 63 25N | 13 58E |

| MAP | NAME. | LAT. | LONG. |
|---|---|---|---|
| 10 | Morsoe | 56 50N | 9 3E |
| 11 | Morup | 57 0N | 12 27E |
| 10 | Mosbierg | 57 29N | 10 17E |
| 11 | Moskeuesoe | 67 57N | 12 30E |
| 10 | Mossoe L. | 56 2N | 9 48E |
| 11 | Mosvigen | 63 33N | 10 0E |
| 10 | Mottrup | 55 18N | 9 26E |
| 10 | Muksal | 54 24N | 10 11E |
| 10 | Mulendorf | 54 16N | 9 52E |
| 11 | Muonio, R. | 67 50N | 23 30E |
| 11 | Muorki | 66 26N | 21 10E |
| 10 | Mygind | 56 24N | 10 14E |
| 11 | N. Byn | 65 33N | 21 12E |
| 11 | N. Kalix | 65 55N | 23 11E |
| 10 | Naestved | 55 14N | 11 48E |
| 11 | Namdo | 59 7N | 18 58E |
| 11 | Nas | 57 10N | 18 20E |
| 11 | Nas | 60 26N | 9 13E |
| 10 | Naskov | 54 52N | 11 9E |
| 11 | Natra | 63 10N | 18 25E |
| 11 | Nattavare | 66 43N | 20 48E |
| 10 | Ned | 56 19N | 9 19E |
| 10 | Neers | 53 46N | 10 19E |
| 10 | Nees | 56 24N | 8 13E |
| 10 | Nelkeir | 57 34N | 10 19E |
| 11 | Nesseby | 70 18N | 28 29E |
| 10 | Neumanster | 54 4N | 10 1E |
| 10 | Neustadt | 54 6N | 10 55E |
| 10 | Nibe | 56 58N | 9 39E |
| 11 | ‡ Nikoping | 59 0N | 17 0E |
| 11 | Nissard | 57 1N | 13 23E |
| 10 | Nissum | 56 19N | 8 13E |
| 11 | Niva | 67 3N | 22 22E |
| 11 | Njurunda | 62 15N | 17 21E |
| 11 | Nœs | 59 20N | 10 41E |
| 11 | Noesne Is. | 66 10N | 13 6E |
| 11 | Noethot | 60 0N | 8 19E |
| 11 | Nora | 62 52N | 18 19E |
| 10 | Norboved | 55 59N | 9 24E |
| 10 | Nordbadsted | 54 44N | 9 8E |
| 10 | Nordborg | 55 5N | 9 45E |
| 10 | Nordbye | 55 23N | 8 23E |
| 10 | Nordbye | 55 57N | 10 33E |
| 10 | Nordenbroe | 54 47N | 10 45E |
| 11 | Norderhang | 60 9N | 10 20E |
| 11 | Nordkun | 71 0N | 27 20E |
| 11 | ‡ Nordland | 68 0N | 16 0E |
| 11 | Nordmaling | 63 30N | 19 39E |
| 11 | Nordmiole | 63 35N | 20 19E |
| 10 | Nordorf | 54 13N | 9 51E |
| 11 | Nore | 60 10N | 9 9E |
| 10 | Norhaa | 56 54N | 8 28E |
| 10 | Norholm | 55 41N | 8 36E |
| 10 | Noromme | 56 11N | 8 36E |
| 10 | Norop | 55 41N | 8 36E |
| 11 | Norrtelge | 59 45N | 18 45E |
| 10 | North Bork | 55 49N | 8 19E |
| 11 | North Byn | 65 33N | 21 12E |
| 11 | North Cape | 71 7N | 25 40E |
| 10 | North Ron | 57 22N | 11 3E |
| 10 | North Snede | 56 59N | 9 25E |
| 11 | N.Trondheim | 64 30N | 12 20E |
| 10 | Notteback | 57 12N | 14 14E |
| 11 | Ny | 60 22N | 13 25E |
| 11 | Nya Kopparberg | 59 44N | 15 20E |
| 11 | Nyhy | 64 53N | 19 41E |
| 11 | Nybygge | 62 41N | 13 52E |
| 10 | Nycord | 55 4N | 12 13E |
| 10 | Nye | 54 53N | 8 43E |
| 10 | Nyekiobing | 54 46N | 11 53E |
| 10 | Nyekiobing | 55 56N | 11 40E |
| 10 | Nyemindegal | 55 56N | 8 10E |
| 10 | Nyested | 54 39N | 11 45E |
| 11 | Nykoping | 58 45N | 17 15E |
| 11 | Nykyrka | 58 35N | 15 15E |
| 11 | O. Kalix | 66 26N | 22 41E |
| 11 | O. Kornea | 66 15N | 23 39E |
| 10 | Ochlensdorf | 54 22N | 11 6E |
| 10 | Ochsenking | 53 42N | 9 59E |
| 10 | Odense | 55 25N | 10 24E |
| 10 | Oe Gaard | 54 44N | 10 3E |
| 10 | Oeland | 57 4N | 9 35E |
| 11 | Offansjo | 60 35N | 16 50E |
| 11 | Offodeu | 63 34N | 16 20E |
| 11 | Okalix | 66 26N | 22 41E |
| 11 | Oland I | 56 50N | 16 50E |
| 10 | Oldenburg | 54 21N | 10 53E |
| 10 | Oldensworth | 54 26N | 9 4E |
| 10 | Oldeslobe | 53 47N | 10 26E |
| 10 | Oldfiel | 54 19N | 9 1E |
| 10 | Olgod | 55 47N | 8 44E |
| 11 | Oljehult | 56 26N | 15 13E |
| 11 | Ollestad | 58 31N | 6 22E |
| 10 | Olling | 56 2N | 8 51E |
| 11 | Olmeharard | 59 21N | 14 3E |
| 11 | Omblie | 58 39N | 8 35E |
| 11 | Omgang | 71 0N | 27 45E |
| 10 | Omme | 55 51N | 8 55E |
| 10 | Omoe | 55 9N | 11 8E |
| 11 | Onsala | 57 22N | 12 15E |
| 10 | Onslev | 54 51N | 11 53E |
| 11 | Opdal | 60 38N | 8 53E |
| 11 | Op Styren | 61 51N | 7 0E |
| 11 | Orby | 57 34N | 12 49E |
| 10 | Orbye | 56 7N | 10 33E |
| 10 | Ording | 54 21N | 8 39E |
| 10 | Ordrups Ness | 55 53N | 11 18E |
| 11 | Orebro | 59 10N | 15 25E |
| 11 | Oresundsoe | 62 44N | 11 15E |
| 11 | Ornisja | 64 25N | 15 55E |
| 11 | Orrmo | 61 48N | 14 8E |
| 10 | Orsted | 56 34N | 10 22E |
| 10 | Orum | 56 24N | 9 59E |
| 10 | Orum | 56 34N | 9 15E |
| 11 | Orust | 58 8N | 11 40E |
| 11 | Osen Soe | 61 16N | 12 5E |

| MAP | NAME. | LAT. | LONG. |
|---|---|---|---|
| 11 | Osen | 61 19N | 12 2E |
| 10 | Ostensted | 54 8N | 9 40E |
| 10 | Oster | 54 43N | 11 36E |
| 11 | Osteraad | 63 44N | 9 59E |
| 11 | Ostergarn | 57 31N | 19 2E |
| 10 | Osterild | 57 3N | 8 50E |
| 11 | Osterlands | 63 20N | 14 20E |
| 11 | Osterrisoer | 58 36N | 9 19E |
| 11 | Ostersund | 63 10N | 14 41E |
| 11 | Osthammer | 60 19N | 18 35E |
| 10 | Ostos | 56 3N | 9 2E |
| 11 | Otte Soe | 61 52N | 9 10E |
| 11 | Oudal | 58 56N | 7 40E |
| 11 | Oulberg | 60 8N | 9 59E |
| 11 | Ourdal | 60 55N | 9 40E |
| 10 | Oure | 55 7N | 10 43E |
| 10 | Ouroe | 55 48N | 11 50E |
| 11 | Oustedal | 61 39N | 7 19E |
| 11 | OvReendalen | 61 58N | 11 8E |
| 11 | Ovandal | 60 21N | 6 44E |
| 11 | Overhalden | 64 34N | 12 19E |
| 10 | Overlund | 56 27N | 9 27E |
| 11 | Oviken | 62 58N | 13 56E |
| 11 | Ovreboe | 58 14N | 7 42E |
| 10 | Oxbye | 55 33N | 8 39E |
| 10 | Oxemnollebye | 56 17N | 10 44E |
| 11 | Oxnas | 69 15N | 14 0E |
| 11 | PajalaKengis | 67 6N | 23 24E |
| 11 | Parknajoens | 67 39N | 23 24E |
| 10 | Pelvorm Is. | 54 33N | 8 40E |
| 10 | Petersdorf | 54 30N | 11 3E |
| 11 | Pidder | 63 16N | 10 29E |
| 11 | Pieskajaur | 67 0N | 16 12E |
| 10 | Pinnan, R. | 53 42N | 9 40E |
| 10 | ‡ Pinnenburg | 53 38N | 9 40E |
| 11 | Pitea | 65 17N | 21 32E |
| 10 | Plon | 54 7N | 10 28E |
| 10 | Plotter, L. | 54 5N | 10 28E |
| 11 | Porsanger Fd | 70 20N | 25 20E |
| 10 | Praestroe | 55 7N | 9 4E |
| 10 | Preetz | 54 12N | 10 16E |
| 11 | Pulmak | 70 0N | 27 48E |
| 11 | Qualsund | 70 25N | 24 0E |
| 11 | Quam | 64 15N | 11 51E |
| 11 | Quarnberg | 61 34N | 15 30E |
| 11 | Quickjock | 67 2N | 11 0E |
| 10 | Quickhorn | 53 44N | 9 54E |
| 11 | Quikne | 61 34N | 9 45E |
| 11 | Quille | 58 28N | 11 39E |
| 10 | Quorning | 56 29N | 9 44E |
| 11 | Ra | 63 30N | 16 55E |
| 10 | Raabierg | 57 39N | 10 22E |
| 10 | Raabye | 56 37N | 10 15E |
| 11 | Rabask | 65 40N | 21 45E |
| 10 | Raisdorf | 54 16N | 10 13E |
| 11 | Ramsde | 63 30N | 16 20E |
| 10 | Randam | 54 53N | 8 17E |
| 10 | Randers | 56 29N | 10 40E |
| 10 | Randerup | 55 6N | 8 47E |
| 10 | Randloe | 55 56N | 10 15E |
| 11 | Ranea | 65 54N | 22 20E |
| 11 | Ranen, R. | 66 39N | 14 50E |
| 11 | Rangelye | 56 7N | 12 10E |
| 11 | Ransjo | 62 9N | 13 53E |
| 11 | Rannla | 68 52N | 20 35E |
| 10 | ‡ Ranzau | 53 50N | 9 45E |
| 11 | Rappen | 66 25N | 17 40E |
| 11 | Raselct | 61 33N | 16 30E |
| 10 | Raskenberg | 55 21N | 10 36E |
| 10 | Ratzeburg | 53 41N | 10 52E |
| 10 | Randrup | 56 45N | 8 20E |
| 11 | Rauland | 59 39N | 8 5E |
| 10 | Raunsholt | 54 56N | 11 15E |
| 11 | Raven | 66 20N | 14 0E |
| 11 | Rebnesoe | 70 3N | 18 45E |
| 10 | Reersoe | 55 32N | 11 6E |
| 10 | Reesdorf | 54 13N | 10 1E |
| 11 | Regnsjo | 61 25N | 16 41E |
| 10 | Rendsburg | 54 20N | 9 43E |
| 11 | Renea, R. | 66 10N | 21 40E |
| 11 | Riala | 59 32N | 18 40E |
| 10 | Ribe | 55 20N | 8 46E |
| 10 | ‡ Riberhuus | 55 30N | 8 30E |
| 10 | Ridiug | 55 16N | 10 32E |
| 10 | Ringgive | 55 47N | 9 6E |
| 10 | Riugkiobing | 56 7N | 8 15E |
| 11 | Ringsager | 60 59N | 11 41E |
| 10 | ‡ Ringsted | 55 25N | 11 55E |
| 10 | Ringsted | 55 27N | 11 48E |
| 11 | Ringvaldsoe | 69 58N | 19 6E |
| 10 | Ritzebuttel | 53 52N | 8 42E |
| 11 | Roaas | 60 34N | 11 31E |
| 11 | Roda | 63 55N | 19 53E |
| 10 | Rodby | 54 41N | 11 23E |
| 10 | Rodding | 56 14N | 8 44E |
| 10 | Rodenes | 54 52N | 8 0E |
| 10 | Roding | 55 22N | 8 58E |
| 11 | Roe | 62 43N | 8 10E |
| 10 | ‡ Roeskilde | 55 36N | 12 0E |
| 10 | Rogen | 56 15N | 9 0E |
| 10 | Roins Isle | 55 33N | 10 48E |
| 11 | Roke | 56 13N | 13 24E |
| 11 | Rollong | 59 59N | 9 25E |
| 11 | Rolvsoé | 70 55N | 24 0E |
| 10 | Romoe | 55 8N | 8 32E |
| 11 | ‡ Romsdal | 62 23N | 7 40E |
| 11 | Romsdal | 62 22N | 7 32E |
| 10 | Ronkebye | 55 25N | 10 38E |
| 10 | Ronnan | 53 57N | 10 21E |
| 10 | Ronne | 55 6N | 14 47E |
| 11 | Ronnehamn | 57 10N | 18 38E |
| 11 | Ronneby | 56 18N | 15 25E |
| 11 | Rost | 69 38N | 11 30E |
| 11 | Rosta | 63 15N | 17 20E |
| 10 | Rosted | 56 32N | 9 58E |
| 10 | Rotoe | 54 40N | 11 58E |

| MAP | NAME. | LAT. | LONG. |
|---|---|---|---|
| 10 | Roum | 56 37N | 9 35E |
| 10 | Rudkiobing | 54 56N | 10 45E |
| 10 | ‡ Rugaard | 55 28N | 10 10E |
| 10 | Rugtven | 57 13N | 10 28E |
| 10 | Ruholte | 55 13N | 12 8E |
| 10 | Ruin | 56 17N | 10 23E |
| 10 | Rusgaarde | 56 45N | 9 14E |
| 10 | Ryde | 56 26N | 8 40E |
| 10 | Rye | 56 6N | 9 43E |
| 11 | Rys Vand | 65 40N | 14 11E |
| 11 | Ryssby | 56 55N | 16 21E |
| 10 | Sabye | 55 43N | 11 58E |
| 10 | Sæbye | 57 19N | 10 31E |
| 11 | Saggat | 67 0N | 18 0E |
| 11 | Sahra | 62 39N | 17 50E |
| 11 | Sailisjaur | 67 47N | 18 0E |
| 11 | S. Barke | 60 5N | 15 40E |
| 10 | S. Clemens | 54 6N | 8 32E |
| 11 | S. Mathia | 57 19N | 24 10E |
| 11 | S. Trondheim | 65 52N | 10 40E |
| 10 | S. Vosbourg | 56 20N | 8 21E |
| 11 | Saltdalen | 66 59N | 14 58E |
| 10 | Saltholm | 55 39N | 12 45E |
| 10 | Saltholmen | 54 39N | 11 19E |
| 10 | Saltoo | 55 14N | 11 39E |
| 10 | Samsoe | 55 53N | 10 35E |
| 11 | Sand | 59 22N | 6 40E |
| 11 | Sande | 68 33N | 14 5E |
| 11 | Sande Fiord | 59 5N | 10 19E |
| 11 | Sandnœs | 60 42N | 5 38E |
| 11 | Sater | 60 17N | 15 56E |
| 11 | Sater, Lake | 61 0N | 12 11E |
| 10 | Satrup | 54 40N | 9 34E |
| 10 | Saxkiobing | 54 47N | 11 39E |
| 11 | Scagen, Lt. | 57 43N | 10 36E |
| 11 | Scarstad | 67 10N | 14 32E |
| 10 | Schall, L. | 53 37N | 10 59E |
| 10 | Schonberg | 54 26N | 10 26E |
| 10 | Schonberg | 53 39N | 10 29E |
| 10 | Schonfeld | 54 4N | 9 34E |
| 10 | Schonwald | 54 12N | 10 46E |
| 10 | Schvale, R. | 54 4N | 9 58E |
| 10 | Sedding | 56 5N | 8 39E |
| 10 | Sedstrup | 56 6N | 9 27E |
| 10 | Segeberg | 53 53N | 10 21E |
| 11 | Segersta | 56 29N | 16 40E |
| 11 | ‡ Seigistrup | 57 14N | 10 10E |
| 11 | Senjen Isle | 69 18N | 17 0E |
| 10 | Sepstrup | 56 28N | 8 59E |
| 10 | Serridslev | 57 19N | 9 59E |
| 10 | Seven's Mark | 54 59N | 12 18E |
| 10 | Seyeroe | 55 54N | 11 10E |
| 11 | Shalka Lake | 66 57N | 18 42E |
| 10 | Sbe Fiord | 54 35N | 9 46E |
| 10 | Siœlland | 55 30N | 12 0E |
| 11 | Sieland | 70 28N | 23 19E |
| 10 | Sierksdorf | 54 4N | 10 46E |
| 11 | Sigtuua | 59 35N | 17 52E |
| 11 | Silbo | 66 40N | 19 20E |
| 11 | Silbojak | 66 26N | 16 40E |
| 11 | Silden | 70 13N | 21 50E |
| 11 | Silian | 60 50N | 14 40E |
| 11 | Siljan | 60 50N | 14 45E |
| 10 | ‡ Silkeborg | 56 10N | 9 30E |
| 11 | Sillersby | 60 28N | 13 59E |
| 11 | Sillerud | 59 12N | 12 39E |
| 10 | Simmested | 56 43N | 9 31E |
| 10 | Sindberg | 56 41N | 8 40E |
| 11 | Sinden | 60 40N | 10 25E |
| 10 | Sinding | 56 13N | 8 54E |
| 11 | Sjolofta | 57 21N | 13 19E |
| 11 | Skaare | 59 22N | 5 22E |
| 10 | Skaarup | 55 9N | 10 40E |
| 10 | Skad | 55 30N | 8 33E |
| 11 | Skaeger | 61 50N | 8 39E |
| 11 | Skage | 64 28N | 12 0E |
| 10 | Skagen | 57 43N | 10 33E |
| 11 | Skager Rack | 57 30N | 9 0E |
| 10 | Skagese | 55 25N | 11 21E |
| 11 | Skallor Lt. | 56 14N | 16 30E |
| 10 | Skanderborg | 56 3N | 9 57E |
| 10 | Skanderup | 55 29N | 9 18E |
| 10 | Skarild | 55 59N | 8 55E |
| 11 | Skarstad | 67 10N | 14 33E |
| 11 | Skatunge | 61 10N | 15 1E |
| 11 | Skeleftea | 64 40N | 21 3E |
| 10 | Skialstrup. | 55 35N | 12 9E |
| 10 | Skiarup | 55 39N | 9 36E |
| 10 | Skielbye | 54 37N | 11 55E |
| 10 | Skielskoir | 55 15N | 11 16E |
| 11 | Skien | 59 6N | 9 40E |
| 10 | Skiern, R. | 55 58N | 8 50E |
| 10 | Skierum | 57 35N | 10 21E |
| 10 | Skindbierg | 56 19N | 8 36E |
| 10 | Skiodstrup | 56 17N | 10 19E |
| 10 | Skioellemoese | 55 7N | 10 29E |
| 11 | Skipfies | 66 35N | 13 19E |
| 10 | Skisved | 57 24N | 10 29E |
| 10 | ‡ Skive | 56 40N | 9 0E |
| 10 | Skivum | 56 52N | 9 39E |
| 10 | Skodberg | 55 25N | 9 4E |
| 11 | Skorpoe | 61 33N | 5 0E |
| 11 | Skose | 62 25N | 6 59E |
| 10 | Skonlingbye | 55 45N | 8 46E |
| 10 | Skovbye | 54 53N | 9 59E |
| 10 | Skovshoved | 57 1N | 10 20E |
| 10 | Skraav | 55 23N | 9 1E |
| 10 | Skreeborg | 57 25N | 10 18E |
| 11 | Skurtrasls | 64 10N | 19 1E |
| 10 | Skyge | 56 13N | 9 17E |
| 10 | Slangerup | 55 51N | 12 12E |
| 10 | Sleswig | 54 31N | 9 36E |
| 11 | Slidre | 61 5N | 9 5E |
| 11 | ‡ Smaalenene | 59 30N | 11 30E |
| 11 | Smolen | 63 25N | 8 0E |
| 11 | Snaasen | 64 28N | 12 50E |
| 11 | Sneaasen | 64 18N | 12 50E |

| Map | Name | Lat. | Long. |
|---|---|---|---|
| 11 | ‡ Sneehaetan | 62 23N | 8 30E |
| 10 | Soerup | 54 44N | 9 39E |
| 11 | Soderhamn | 61 18N | 17 11E |
| 10 | Soehye | 55 34N | 11 20E |
| 10 | Soebye | 54 46N | 10 16E |
| 11 | Sœlboe | 63 10N | 11 4E |
| 10 | Soficnberg | 55 54N | 12 33E |
| 10 | Sogard | 56 29N | 8 53E |
| 11 | ‡ Sogne Field | 51 35N | 8 0E |
| 11 | Sogne Fiord | 61 3N | 6 0E |
| 11 | Sognedal | 61 13N | 6 58E |
| 11 | Sola Is. | 65 40N | 11 45E |
| 11 | Solvitsborg | 56 3N | 14 43E |
| 11 | Somnes | 65 22N | 12 24E |
| 10 | Sonder | 57 0N | 9 45E |
| 10 | Sonderborg | 54 57N | 9 49E |
| 10 | Sonderbye | 55 25N | 8 48E |
| 10 | Sondcromme | 55 49N | 8 54E |
| 10 | Sonderskov | 55 57N | 8 35E |
| 10 | Sondersloe | 55 29N | 10 14E |
| 11 | Sopperoe | 68 0N | 21 56E |
| 11 | Sorbe I. | 70 40N | 22 40E |
| 10 | Sorgbruck | 54 24N | 9 38E |
| 11 | Sormunda | 59 0N | 17 58E |
| 10 | ‡ Soroe | 55 28N | 11 40E |
| 10 | Soroë | 55 27N | 11 35E |
| 11 | Sorsele | 55 30N | 17 25E |
| 11 | Sorskog | 60 47N | 15 26E |
| 10 | Sorup | 56 27N | 9 49E |
| 10 | Sostrup | 56 47N | 9 32E |
| 10 | Souberg | 56 38N | 8 35E |
| 11, 10 | Sound, The | 56 10N | 12 30E |
| 10 | South Ron | 57 10N | 10 58E |
| 11 | Sovde | 59 20N | [illegible] |
| 10 | Spaarup | 56 14N | 9 44E |
| 10 | Spandet | 55 15N | 8 57E |
| 10 | Springhirch | 54 13N | 9 39E |
| 11 | ‡ Stadtland | 62 7N | 5 10E |
| 10 | Stagsted | 56 52N | 8 35E |
| 10 | Starholm | 57 39N | 10 28E |
| 10 | Starning | 55 59N | 8 24E |
| 10 | Starup | 55 39N | 8 49E |
| 10 | Staulund | 55 34N | 9 0E |
| 11 | Stavenger | 58 59N | 5 39E |
| 11 | ‡ Stavenger | 59 0N | 6 38E |
| 11 | Stav Fiord | 61 27N | 5 6E |
| 10 | Steege | 55 1N | 12 18E |
| 10 | Steengade | 54 58N | 10 52E |
| 11 | Steenvig | 61 21N | 11 18E |
| 11 | Stegen, Isle | 68 0N | 14 21E |
| 10 | Steinhorst | 53 39N | 10 41E |
| 10 | Steirnholm | 55 47N | 9 48E |
| 10 | Stenasa | 56 38N | 16 41E |
| 11 | Stenbidskarr | 69 34N | 15 2E |
| 10 | Stenild | 56 42N | 9 42E |
| 10 | Stenmaglebye | 55 33N | 11 39E |
| 10 | StevensKlint | 55 22N | 12 28E |
| 11 | Stiernoe | 70 18N | 23 4E |
| 11 | Stocke | 64 4N | 10 0E |
| 11 | Stockholm | 59 20N | 18 0E |
| 11 | Stode | 62 21N | 16 39E |
| 10 | Stocnöe | 55 7N | 10 57E |
| 10 | Stokkemarke | 54 52N | 11 21E |
| 11 | Stor Horn | 65 30N | 12 39E |
| 11 | Stor, Lake | 66 0N | 18 0E |
| 10 | Stor, R. | 53 56N | 9 58E |
| 11 | StorSartorOe | 60 19N | 5 0E |
| 11 | Stor Umea | 65 0N | 16 30E |
| 11 | Stora Lulea | 67 28N | 18 20E |
| 11 | Storbisvattnet | 63 50N | 13 20E |
| 11 | Stordal | 53 29N | 11 0E |
| 11 | Strand | 63 36N | 10 39E |
| 10 | Strocbye | 55 31N | 10 25E |
| 11 | Strom | 58 3N | 12 22E |
| 11 | Stron | 61 54N | 17 30E |
| 11 | Stronstad | 58 50N | 11 30E |
| 10 | Stubbekiobing | 54 54N | 12 3E |
| 10 | Stubberup | 55 48N | 8 42E |
| 10 | Stunsig | 55 44N | 8 31E |
| 10 | Suderwall | 54 54N | 8 25E |
| 10 | Sudoog | 54 30N | 8 36E |
| 11 | Sulen, Island | 61 5N | 4 55E |
| 11 | SulitelmaMts. | 67 15N | 16 20E |
| 11 | Sund | 65 15N | 12 25E |
| 11 | Sundal | 62 40N | 8 39E |
| 11 | Sundal, R. | 62 37N | 9 0E |
| 10 | Sundbye | 57 4N | 9 56E |
| 10 | ‡ Sunderwit | 54 56N | 9 40E |
| 11 | Sundet | 61 52N | 12 0E |
| 11 | Sundsvall | 62 19N | 17 23E |
| 11 | Susekulla | 56 19N | 14 52E |
| 10 | Sustrup | 56 43N | 9 16E |
| 11 | Svarkuoc | 63 10N | 9 59E |
| 11 | Svarstad | 61 40N | 11 22E |
| 11 | Sveg | 61 59N | 14 39E |
| 10 | Svendborg | 55 4N | 10 39E |
| 11 | Svenne | 61 0N | 9 20E |
| 10 | Svensturp | 55 2N | 9 54E |
| 11 | Sverholt | 70 58N | 26 23E |
| 10 | Svinoo | 55 7N | 11 46E |
| 11 | Svisdal | 62 30N | 9 10E |
| 10 | Swans | 54 37N | 10 0E |
| 11 | ‡ Sweden | 63 0N | 15 0E |
| 11 | Sylfjellen | 62 58N | 13 9E |
| 10 | Syltoe, Isle | 54 55N | 8 20E |
| 10 | Syrr Point | 57 18N | 11 17E |
| 10 | Taars | 54 49N | 11 39E |
| 10 | Taasinge Isle | 55 0N | 10 37E |
| 10 | Taling | 54 21N | 8 46E |
| 11 | Tana | 60 40N | 26 50E |
| 11 | Tana | 70 30N | 27 30E |
| 10 | Tanderup | 55 22N | 9 55E |
| 11 | Tangbole | 63 20N | 12 40E |
| 11 | Tannas | 62 25N | 12 50E |
| 11 | Tanum | 58 42N | 11 32E |
| 11 | Tarna | 65 20N | 15 55E |
| 10 | Telling | 56 6N | 9 22E |
| 10 | Terindrup | 56 47N | 10 4E |
| 10 | Testrup | 56 44N | 9 31E |
| 10 | The Skawe L. | 57 44N | 10 40E |
| 11 | The Sound | 57 10N | 12 30E |
| 10 | Thoroe, | 55 3N | 10 42E |
| 11 | Tiandijarf | 68 20N | 21 0E |
| 10 | Tiarbye | 55 37N | 12 8E |
| 11 | Tierp | 60 18N | 17 39E |
| 10 | Timmering | 56 13N | 8 38E |
| 11 | Tind | 59 50N | 8 45E |
| 10 | Tiso | 56 42N | 9 8E |
| 10 | Tiset | 56 4N | 10 8E |
| 10 | Tislund | 55 14N | 9 9E |
| 10 | Tisted | 56 56N | 8 43E |
| 11 | Tjakelvas | 66 40N | 17 24E |
| 10 | Toftlund | 55 11N | 9 5E |
| 10 | Tolstrup | 57 35N | 10 7E |
| 11 | Tolvig | 69 50N | 22 36E |
| 11 | Tonnebro | 61 6N | 17 3E |
| 10 | Tonningen | 54 23N | 9 4E |
| 10 | Toreko | 56 24N | 12 40E |
| 10 | Tormah | 53 45N | 10 10E |
| 11 | Tornea | 65 56N | 24 2E |
| 11 | Tornea Lake | 68 15N | 19 0E |
| 11 | Tornea, R. | 68 0N | 24 0E |
| 11 | Torneafors | 67 18N | 22 39E |
| 10 | Torop | 56 58N | 8 30E |
| 11 | Torp | 62 30N | 16 11E |
| 10 | Torpe | 55 1N | 12 21E |
| 11 | Torpe | 60 40N | 8 45E |
| 11 | Torron | 63 43N | 13 0E |
| 10 | Torup | 56 2N | 9 15E |
| 10 | Tosted | 55 55N | 9 59E |
| 10 | Tostrup | 57 12N | 10 14E |
| 10 | Tovcrup | 56 40N | 9 49E |
| 10 | Trandum | 56 9N | 9 29E |
| 10 | Tranekier | 55 2N | 10 50E |
| 11 | Tranen | 66 30N | 12 20E |
| 10 | Trantzhagen | 53 30N | 10 40E |
| 10 | Trave, R. | 63 46N | 10 37E |
| 10 | Travemunde | 53 57N | 10 56E |
| 10 | Trent | 54 9N | 10 23E |
| 11 | Treungen | 59 5N | 8 35E |
| 10 | Treve | 54 31N | 9 18E |
| 10 | Triel Ness | 55 38N | 9 53E |
| 10 | Trindelen | 54 33N | 12 0E |
| 11 | Tromsen, Is. | 69 40N | 19 40E |
| 11 | Tromsoe | 69 38N | 19 10E |
| 11 | Trondheim | 63 28N | 10 32E |
| 11 | Trondheim F. | 63 40N | 10 40E |
| 11 | Trosa | 58 49N | 17 3E |
| 10 | Tryge | 57 8N | 10 18E |
| 10 | Tryggvelde | 55 20N | 12 14E |
| 11 | Tryxild, R. | 61 30N | 12 25E |
| 10 | Tudall | 54 37N | 9 23E |
| 10 | Tuesbol | 55 29N | 8 59E |
| 10 | Tulstrup | 56 6N | 9 43E |
| 10 | Tutin | 54 8N | 10 39E |
| 10 | Tved | 57 5N | 8 48E |
| 11 | Tverre | 57 45N | 13 23E |
| 10 | Tvilum | 56 18N | 9 41E |
| 11 | Tydal | 63 6N | 11 30E |
| 10 | Tyed | 56 32N | 10 11E |
| 11 | Tyldal | 6[illegible] 8N | 11 4E |
| 11 | Tyndero | 62 25N | 17 31E |
| 11 | Tys Fiord | 68 0N | 15 50E |
| 10 | Uberg | 54 58N | 8 54E |
| 10 | Ucke | 54 59N | 9 15E |
| 10 | Udbye | 56 35N | 10 19E |
| 11 | Udd Lake | 65 50N | 17 40E |
| 10 | Uggelbolle | 56 19N | 10 25E |
| 10 | Uggellhose | 55 39N | 11 10E |
| 10 | Uggerbye | 57 34N | 10 8E |
| 10 | Uitersen, R. | 53 42N | 9 40E |
| 10 | Uitersen | 53 42N | 9 40E |
| 10 | Ulbierg | 56 38N | 9 22E |
| 11 | Ulfo, Is. | 63 0N | 18 33E |
| 11 | Ullanger | 62 55N | 18 19E |
| 11 | Ullati | 56 50N | 22 13E |
| 11 | Ullensvang | 60 9N | 7 0E |
| 11 | Ullerud | 59 28N | 13 20E |
| 11 | Ulricehamn | 57 46N | 13 30E |
| 10 | Ulstrup | 56 51N | 9 29E |
| 10 | Ulstrup | 56 29N | 10 35E |
| 11 | Umea | 63 49N | 20 33E |
| 10 | Underlund | 56 8N | 9 25E |
| 10 | Underup | 54 57N | 9 43E |
| 11 | Untorp | 61 27N | 14 30E |
| 11 | Upper Lulea | 66 30N | 20 39E |
| 11 | Upsala | 59 50N | 17 43E |
| 11 | Uto | 58 57N | 18 20E |
| 11 | Va. Hogdal | 62 7N | 15 10E |
| 11 | Vaagboen | 62 56N | 8 12E |
| 11 | Vaage | 68 20N | 14 3E |
| 11 | Vaagen I., E. | 68 30N | 14 0E |
| 11 | Vaagen I., W. | 68 13N | 15 0E |
| 11 | Vaags Fiord | 61 56N | 5 10E |
| 10 | Vaalsbye | 54 55N | 11 46E |
| 11 | Vaarsaae | 57 13N | 10 31E |
| 11 | Vadsaas | 65 5N | 12 45E |
| 11 | Vadsoe | 70 18N | 30 20E |
| 10 | Vadum | 56 9N | 9 54E |
| 11 | Vaerdal | 63 51N | 11 30E |
| 11 | Vaeroe I. | 67 40N | 11 36E |
| 10 | Vaeir Isle | 55 3N | 11 21E |
| 11 | Valestrand | 59 38N | 5 39E |
| 10 | Valoe | 55 25N | 12 14E |
| 10 | Valsbot | 54 49N | 9 18E |
| 10 | Vulsbul | 54 37N | 9 4E |
| 10 | Vanborg | 56 33N | 8 12E |
| 10 | Vânderg | 54 43N | 9 19E |
| 11 | Vannenoe | 70 10N | 19 58E |
| 10 | Vedslet | 55 59N | 10 2E |
| 11 | Vegenoe, Isle | 65 42N | 12 0E |
| 10 | Veilbye | 56 14N | 10 14E |
| 10 | Veirum | 56 27N | 8 38E |
| 10 | Veirup | 55 32N | 8 48E |
| 11 | Velsenfjord | 65 49N | 13 8E |
| 10 | ‡ Vendsyssel | 57 6N | 9 46E |
| 11 | Venie | 63 12N | 8 50E |
| 11 | Venmeltoste | 55 17N | 12 11E |
| 10 | Vennoe | 56 34N | 8 43E |
| 11 | ‡ Vesteras | 59 45N | 16 30E |
| 11 | Vesterheide | 57 32N | 18 19E |
| 10 | Vesterhöe | 57 16N | 11 0E |
| 10 | ‡ Vestervig | 56 50N | 8 26E |
| 11 | Vestvig | 63 52N | 10 59E |
| 11 | Vetten | 60 39N | 12 25E |
| 10 | Vibyegurd | 55 37N | 12 0E |
| 11 | Viggeren | 62 30N | 6 10E |
| 11 | Vigten Isles | 65 0N | 11 0E |
| 11 | Viken | 62 20N | 13 45E |
| 10 | Vilhelmsborg | 56 4N | 10 15E |
| 10 | Virlund | 56 8N | 9 33E |
| 10 | Virring | 56 27N | 10 17E |
| 10 | Visborg | 56 44N | 10 4E |
| 10 | Visby | 55 48N | 8 28E |
| 11 | Visdal | 52 38N | 8 10E |
| 10 | Visted | 55 12N | 9 21E |
| 10 | Viverup | 55 36N | 12 36E |
| 11 | Vœroë, Isle | 67 43N | 11 40E |
| 11 | Vorjeduder | 69 39N | 24 40E |
| 10 | Vorladugaard | 56 2N | 9 44E |
| 10 | Vormshofved | 54 44N | 9 59E |
| 10 | Vrads | 56 3N | 9 27E |
| 10 | Vuust | 56 7N | 9 7E |
| 11 | Wagoe Is. | 62 25N | 7 15E |
| 10 | ‡ Wagria | 54 5N | 10 50E |
| 11 | Waimat | 66 19N | 19 40E |
| 11 | Wala | 59 58N | 16 12E |
| 10 | Warde | 55 38N | 8 29E |
| 11 | Wargesund | 70 8N | 23 10E |
| 11 | Warmdun | 59 14N | 19 0E |
| 11 | Wattnen | 67 5N | 19 20E |
| 10 | Wedel | 53 36N | 9 39E |
| 10 | Weile | 55 43N | 9 33E |
| 10 | Weistrup | 55 24N | 9 36E |
| 10 | Welbuyhoff | 55 5N | 9 15E |
| 11 | Wener, Lake | 58 50N | 13 25E |
| 11 | Wenerborg | 58 19N | 12 25E |
| 11 | Wenjan | 61 0N | 13 52E |
| 11 | Wennersborg | 58 16N | 12 53E |
| 11 | West Fiord | 68 0N | 13 0E |
| 11 | Westerdal, R. | 60 24N | 14 30E |
| 11 | Westerwick | 57 49N | 16 39E |
| 11 | Wettern | 58 20N | 14 40E |
| 10 | Wexio | 56 58N | 14 58E |
| 10 | Wiborg | 56 27N | 9 25E |
| 11 | Wigten I. | 64 53N | 11 20E |
| 11 | Wigten M. | 64 50N | 10 55E |
| 11 | Wigten Y | 64 59N | 11 5E |
| 10 | Wilstede | 53 44N | 10 9E |
| 10 | Wilster | 53 55N | 9 26E |
| 11 | Wimmerby | 57 49N | 15 58E |
| 10 | Windebek | 54 54N | 12 14E |
| 11 | Windel, R. | 65 18N | 17 30E |
| 11 | Wingaker | 58 58N | 16 5E |
| 11 | Wisby | 57 40N | 18 23E |
| 11 | Wisnum | 59 3N | 14 21E |
| 10 | Wittenborn | 54 1N | 10 9E |
| 11 | Wolgsjo | 64 47N | 16 19E |
| 10 | Wordingborg | 55 1N | 11 54E |
| 10 | Woro, R. | 57 14N | 10 23E |
| 11 | Wuolvojaur, L. | 65 31N | 19 45E |
| 10 | Yesle Fiord | 55 42N | 9 43E |
| 10 | Zarrentin | 53 32N | 10 59E |
| 10 | ‡ Zealand Isle | 55 35N | 11 50E |
| 11 | Zoughen, R. | 61 10N | 10 25E |
| 11 | Zund | 60 10N | 20 0E |

## INDEX TO UNITED STATES, MAP 2.

| Name | Lat. | Long. |
|---|---|---|
| Agria Sola | 32 54N | 115 0W |
| Alamos | 27 32N | 107 32W |
| Algodones | 32 26N | 114 0W |
| Almegas I. | 24 0N | 112 0W |
| AmericanRiver | 38 15N | 122 0W |
| Angelos | 29 16N | 112 6W |
| Arispe | 30 34N | 109 57W |
| Arleansas B. | 27 32N | 98 0W |
| Astley Lake | 37 25N | 114 45W |
| Astoria | 45 53N | 123 36W |
| Austin | 30 26N | 98 0W |
| B. of Trinidàd | 40 0N | 125 0W |
| Babiacora | 30 0N | 107 0W |
| Bahia | 32 47N | 116 43W |
| Bahia de Sebast. | 28 37N | 115 0W |
| Ballenas B. | 27 0N | 113 2W |
| Bastrop | 30 2N | 97 6W |
| Boston | 38 25N | 122 5W |
| Camarga | 26 17N | 98 0W |
| Canadian River | 35 0N | 98 2W |
| C. Blanco | 42 46N | 125 0W |
| C. Flattery | 48 50N | 124 20W |
| C. Gregory | 43 30N | 125 0W |
| C. Mendocino | 40 10N | 124 53W |
| C. Palmo | 22 31N | 108 0W |
| C. Virgenes | 30 26N | 117 0W |
| Carson Lake | 39 7N | 118 0W |
| Cerros I. | 27 28N | 116 0W |
| Cherokee | 32 26N | 95 0W |
| Chihuahua | 28 2N | 106 0W |
| Cinaloa | 26 0N | 107 2W |
| Cincinnau | 30 53N | 95 6W |
| Clarke's River | 47 52N | 114 2W |
| Cohalmila | 27 0N | 102 6W |
| Columbia | 28 34N | 96 6W |
| Columbia R. | 46 2N | 125 0W |
| Columbus | 29 57N | 96 2W |
| Concepcion Pl. | 34 50N | 120 42W |
| Culiacan | 25 0N | 108 0W |
| Devil's L. | 48 4N | 99 2W |
| Durango | 24 0N | 105 0W |
| El Paso Norte | 32 0N | 106 0W |
| Esteros Point | 35 10N | 121 10W |
| Flat Heads | 46 52N | 116 3W |
| Ft. Boise | 44 0N | 116 0W |
| Ft. Cass | 45 20N | 106 1W |
| Ft. Clarke | 46 1N | 101 4W |
| Ft. Colville | 48 42N | 117 3W |
| Ft. Hall | 42 30N | 112 0W |
| Ft. Houston | 32 0N | 96 10W |
| Ft. Mackenzie | 47 26N | 110 3W |
| Ft. Man | 37 54N | 100 0W |
| Ft. Mandan | 47 30N | 100 0W |
| Ft. St. Pierre | 44 55N | 111 13W |
| Ft. St. Vrain's | 40 3N | 104 58W |
| Ft. Saramie | 105 0N | 142 15W |
| Ft. Umpqua | 43 26N | 123 36W |
| Ft. Union | 48 36N | 103 27W |
| Ft. Vancouver | 45 41N | 123 25W |
| Ft. Wal. Wallas | 46 0N | 117 30W |
| Franklin | 31 0N | 97 2W |
| Fremont Lake | 39 0N | 120 58W |
| Fremont Peak | 43 0N | 119 55W |
| Galveston Bay | 29 52N | 95 6W |
| Galveston I. | 29 0N | 95 1W |
| Goliad | 28 31N | 98 25W |
| Gonzales | 29 25N | 97 0W |
| Gray's Harb. | 46 0N | 125 46W |
| Grayson | 27 26N | 98 6W |
| Great Falls | 31 0N | 99 6W |
| Green River | 41 10N | 114 30W |
| Guadelupe | 35 0N | 120 1W |
| Guadalupe Mo. | 30 0N | 113 0W |
| Guaymas | 27 52N | 110 0W |
| Horcasitas | 30 0N | 110 0W |
| I de Bugin | 26 0N | 97 2W |
| Isla del Padre | 26 54N | 97 0W |
| James' Peak | 38 58N | 104 58W |
| Jefferson's R. | 45 22N | 111 3W |
| Kooskoosky | 47 2N | 116 3W |
| Ladranne Peak | 42 10N | 107 0W |
| Lagoon | 27 30N | 97 0W |
| La Grange | 30 0N | 99 0W |
| Laguna Padre | 26 32N | 98 6W |
| L. Guzman | 31 6N | 106 0W |
| L. Klamet | 42 47N | 122 30W |
| L. Nicollet | 39 40N | 112 49W |
| L. Saline | 32 0N | 101 6W |
| L. Sylanilles | 43 2N | 118 10W |
| Laredo | 27 32N | 100 0W |
| Linares | 25 31N | 99 0W |
| Linn Mount | 39 56N | 123 0W |
| Lit. Missouri R. | 47 3N | 102 42W |
| Long's Peak | 40 25N | 107 30W |
| Magdalena B. | 24 32N | 112 0W |
| Matagordo | 27 52N | 97 6W |
| Matagordo Ft. | 28 41N | 98 0W |
| Matamoras | 25 32N | 97 6W |
| Missouri River | 47 30N | 106 0W |
| Molije B. | 28 0N | 111 6W |
| Monterey | 26 0N | 100 0W |
| Monterey | 36 45N | 122 40W |
| Montgomery | 30 15N | 95 0W |
| Mt. Baker | 48 30N | 121 2W |
| Mt. Hood | 45 0N | 121 8W |
| Mt. Jefferson | 44 0N | 121 9W |
| Mt. Olympus | 47 50N | 124 0W |
| Mt. Pitt | 42 37N | 122 6W |
| Mt. Rainier | 47 26N | 120 11W |
| Mt. S. Bernaro | 34 2N | 117 16W |
| Mt. S. Helen | 46 1N | 122 0W |
| Mt. Shaste | 41 46N | 123 0W |
| Mud Lake | 41 7N | 119 11W |
| Nashville | 31 2N | 98 6W |
| NaveraHelvetia | 38 15N | 122 0W |
| Newmarket | 45 30N | 123 10W |
| New York | 37 57N | 122 10W |
| Nezperces | 47 0N | 115 0W |
| N. Canad. Fork | 37 0N | 103 2W |
| Oposura | 29 57N | 107 6W |
| Oregon City | 45 10N | 124 32W |
| Parker's Pt. | 31 51N | 97 6W |
| Paronea | 41 35N | 108 20W |
| Penulus | 33 0N | 106 7W |
| Perpetua | 43 56N | 124 0W |
| Pike Peak | 37 5N | 104 58W |
| Pimeria Alta | 32 0N | 110 0W |
| Pitic | 29 57N | 110 0W |
| Pitt's L. | 42 0N | 118 0W |
| Port Pondas | 36 35N | 122 40W |
| Pt. St. Francisco | 37 45N | 122 40W |
| Pts. Bucarelli | 36 0N | 112 6W |
| Presido Norte | 30 0N | 105 0W |
| Pueblo | 36 45N | 104 35W |
| Pueblo Angelos | 34 0N | 119 0W |
| Pyramid Lake | 40 0N | 119 12W |
| Red River | 32 55N | 103 0W |
| Richmond | 29 0N | 96 2W |
| Rio Colorado | 32 0N | 99 0W |
| R. Grande | 26 0N | 104 6W |
| R. aux Jacques | 45 0N | 98 0W |
| R. Big Horn | 44 0N | 105 0W |
| R. Blar | 42 0N | 112 0W |
| R. Brazos | 32 2N | 97 32W |
| R. Brazos de Dios | 28 34N | 95 6W |
| R. Buenaveno | 36 0N | 121 5W |
| R. Chutes | 43 52N | 121 8W |
| R. Cosenunes | 38 0N | 122 5W |
| R. Feathers | 38 30N | 122 7W |
| R. Flamath | 42 20N | 123 42W |
| R. Gila | 33 0N | 112 0W |
| R. Gillivrays | 48 0N | 116 10W |
| R. Grand | 39 5N | 108 49W |
| R. Humboldt | 41 0N | 117 6W |
| R. Lewis | 45 3N | 116 0W |
| R. Malheur | 44 2N | 117 0W |
| R. Nabajoa | 36 49N | 110 0W |
| R. Nicollet | 39 38N | 113 55W |
| R. Okanagon | 48 0N | 119 2W |
| R. Owhyhee | 43 31N | 116 43W |
| R. Rio Roxo | 34 0N | 99 6W |
| R. S. Maria | 34 27N | 113 0W |
| R. Salado | 33 20N | 103 10W |
| R. Smith | 41 0N | 123 47W |
| R. Stainlays | 37 35N | 122 0W |
| R Suanea | 34 0N | 109 0W |
| R. Trinidad | 32 6N | 96 0W |
| R. Willamette | 44 0N | 123 32W |
| R. Yaquesila | 36 0N | 110 6W |
| R. Yaqui | 27 47N | 108 46W |
| R. Yellowstone | 45 55N | 104 10W |
| SacramentoCity | 38 5N | 122 10W |
| Sacramento R. | 40 0N | 122 0W |
| St. Antonio | 36 2N | 122 3W |
| St. Antonio | 29 0N | 99 0W |
| Sta. Barbara | 34 52N | 119 58W |
| St. Bartolome | 36 10N | 113 54W |
| St. Bartolome | 27 42N | 104 0W |
| Sta. Catalina | 33 6N | 118 20W |
| St. Clemente | 32 51N | 118 52W |
| St. Cruz | 37 2N | 106 0W |
| St. Cruz | 37 0N | 122 38W |
| Sta. de Organos | 34 2N | 105 7W |
| St. Diego | 33 0N | 118 0W |
| Santa Fe | 35 47N | 107 0W |
| S. Felipe | 30 0N | 97 2W |
| S. Fernando | 34 31N | 118 7W |
| S. Jase | 37 20N | 122 35W |
| S. Joaquim | 37 25N | 122 5W |
| S. Jn. Bautisto | 28 0N | 102 6W |
| S.Jose de Pomas | 28 11N | 109 57W |
| S. Juan | 36 43N | 122 30W |
| S. Lazara Pt. | 24 54N | 113 2W |
| S. Luis | 33 26N | 116 50W |
| S. Luis Obispo | 35 0N | 120 45W |
| S. Maria | 33 0N | 112 6W |
| S. Miguel | 35 57N | 121 5W |
| S. Miguel | 34 0N | 120 32W |
| S. Mogollon | 33 7N | 108 56W |
| S. Pablo | 33 0N | 114 0W |
| S. Pedro | 34 33N | 117 55W |
| S. Pedro | 33 0N | 115 0W |
| Sta. Rosa | 27 31N | 102 0W |
| Sta. Rosa | 33 51N | 120 0W |
| S. Vincente | 28 2N | 103 0W |
| Salem | 44 52N | 122 26W |
| Salmons R. | 45 46N | 115 25W |
| Salt Ls. | 26 52N | 98 30W |
| Salt L. | 42 49N | 117 27W |
| Salt R. | 34 0N | 112 13W |
| Salt Lake City | 40 10N | 112 0W |
| Saskatchawan River | 50 10N | 110 0W |
| Sequin | 29 0N | 98 0W |
| Shastes | 43 0N | 123 0W |
| Shoal Pt. | 32 0N | 113 6W |
| Sierra Cosinas | 35 56N | 110 3W |
| Sierra Obseura | 37 2N | 104 57W |
| Sink L. | 40 2N | 117 27W |
| Smoky Hill R. | 39 0N | 100 0W |
| S. Canad. Fork | 35 0N | 113 2W |
| Stocton | 37 35N | 122 0W |
| Suanea | 32 0N | 108 48W |
| Taquestrel | 35 30N | 111 0W |
| Termacaeori | 32 33N | 113 6W |
| Texanua | 28 47N | 97 6W |
| Three Buttes | 43 0N | 112 30W |
| Three Setons | 42 50N | 112 0W |
| Tiburon | 29 0N | 112 0W |
| Todos Santos B. | 31 54N | 116 18W |
| Toyson | 34 0N | 110 0W |
| Vallejo | 38 0N | 122 50W |
| Vancouver's Is. | 49 20N | 124 50W |
| Velasque | 35 50N | 119 0W |
| Victoria | 28 57N | 98 4W |
| Villa del Puerto | 27 0N | 107 30W |
| Waeo Vij | 31 32N | 98 0W |
| Walla Wallas | 46 0N | 118 47W |
| Washington | 30 16N | 97 0W |

34.l.

# THE EASTERN HEMISPHERE.

London. Published by H.G. Collins. 22 Paternoster Row

BOSTON PUBLIC LIBRARY

# THE WESTERN HEMISPHERE.

BOSTON PUBLIC LIBRARY

London. Published by H.G. Collins. 22. Paternoster Row.

WESTERN HEMISPHERE. RIVERS. EASTERN HEMISPHERE.




WESTERN HEMISPHERE. MOUNTAINS. EASTERN HEMISPHERE.

Drawn by C.J.W. Russell & Engraved by J. Archer Pentonville London.



London. Published by H.G. Collins 22 Paternoster Row.

BOSTON PUBLIC LIBRARY

London, Published by H. G. Collins, 22 Paternoster Row

BOSTON PUBLIC LIBRARY

London. Published by H.G. Collins, 22 Paternoster Row.

6

London Published by H.G.Collins 22 Paternoster Row.

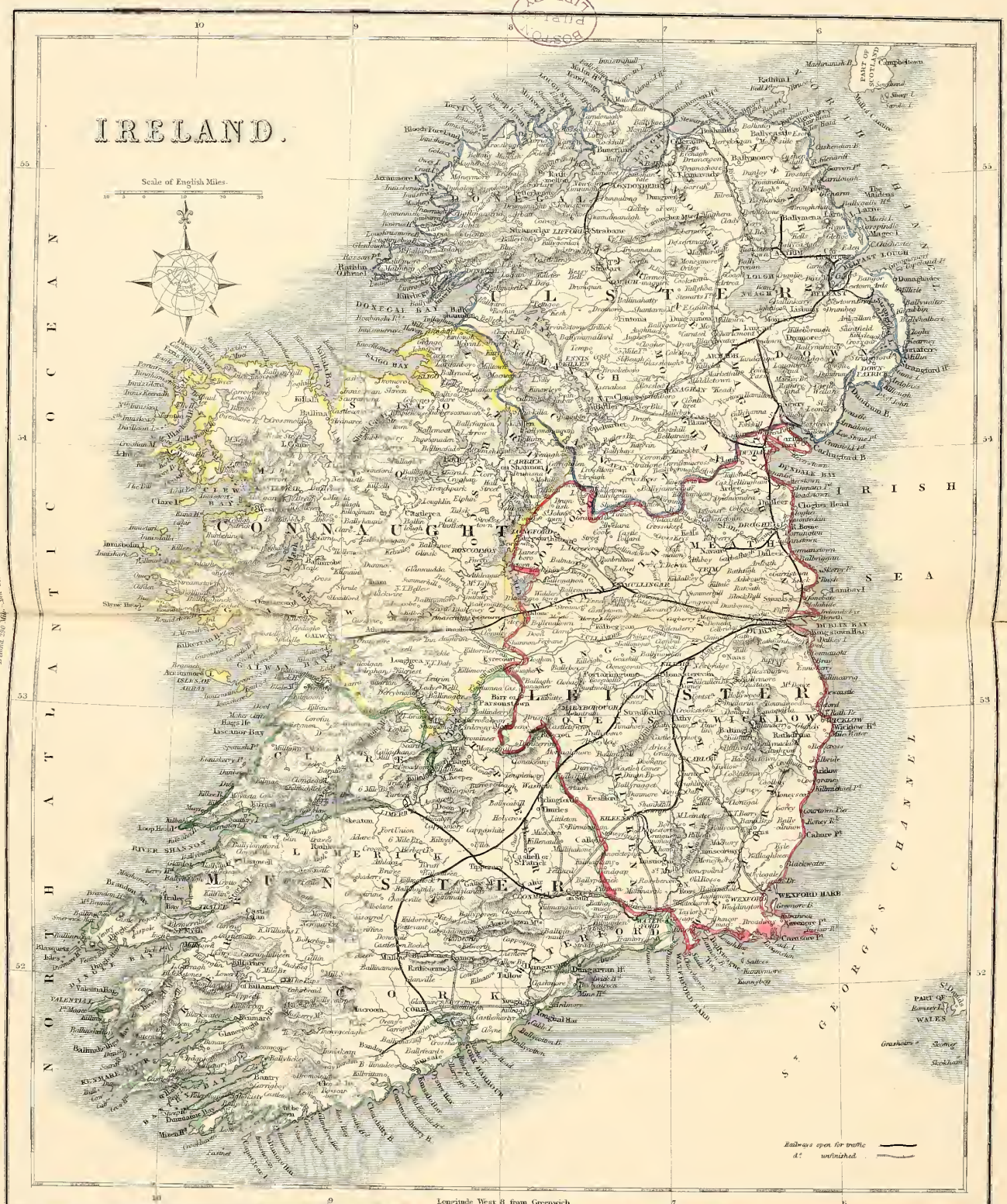


Drawn & Engraved by J. Archer Pentonville London.

London Published by H.G. Collins, 22 Paternoster Row.

BOSTON PUBLIC LIBRARY

Comparative lengths of England & France

Lof Wight — Berwick on Tweed

Dunkirk — Pyrenees

England 350 Miles — Area 58,000

France 600 Miles — Area 200,000

BOSTON PUBLIC LIBRARY

London, Published, by H.G.Collins, 22 Paternoster Row.

9

Comparative lengths of Wales & Belgium

Wales 130 Miles – Area 8000

Belgium 200 Miles – Area 11,000

London, Published by H.G. Collins, 22 Paternoster Row.

BOSTON PUBLIC LIBRARY

10

London. Published by H.G. Collins. 22 Paternoster Row.

PUBLIC LIBRARY

Comparative lengths of England & Prussia.

Aix la Chapelle — Isle of Wight — England 350 Miles — Area 58,000 — Berwick on Tweed

Prussia 700 Miles — Area 105,000 — Schirwindt

Drawn & Engraved by J. Arrowsmith, Hatton Garden, London.

London, Published by H.G. Collins, 22 Paternoster Row.

Comparative lengths of England & Turkey in Europe

Lof Wight — Berwick on Tweed

England 350 Miles — Area 58,000

Turkey in Europe 710 Miles — Area 175,000

# TURKEY IN EUROPE.

Scale of English Miles

BOSTON PUBLIC LIBRARY

London Published, by H. C. Collins, 22 Paternoster Row.

Comparative lengths of England & Denmark

England 350 Miles from 58.000

Denmark 300 Miles from 57.0

Brenade on Tweed

The Skaw

Luxembury

Lat Wight

Comparative lengths of England and Turkey in Asia

I. of Wight — England 350 Miles — Area 58,000 — Berwick on Tweed

Dardanelle — Turkey 1340 Miles — Area 600,000 — Persian Gulf

11

BOSTON PUBLIC LIBRARY



London. Published by W. Collins, 22 Paternoster Row.

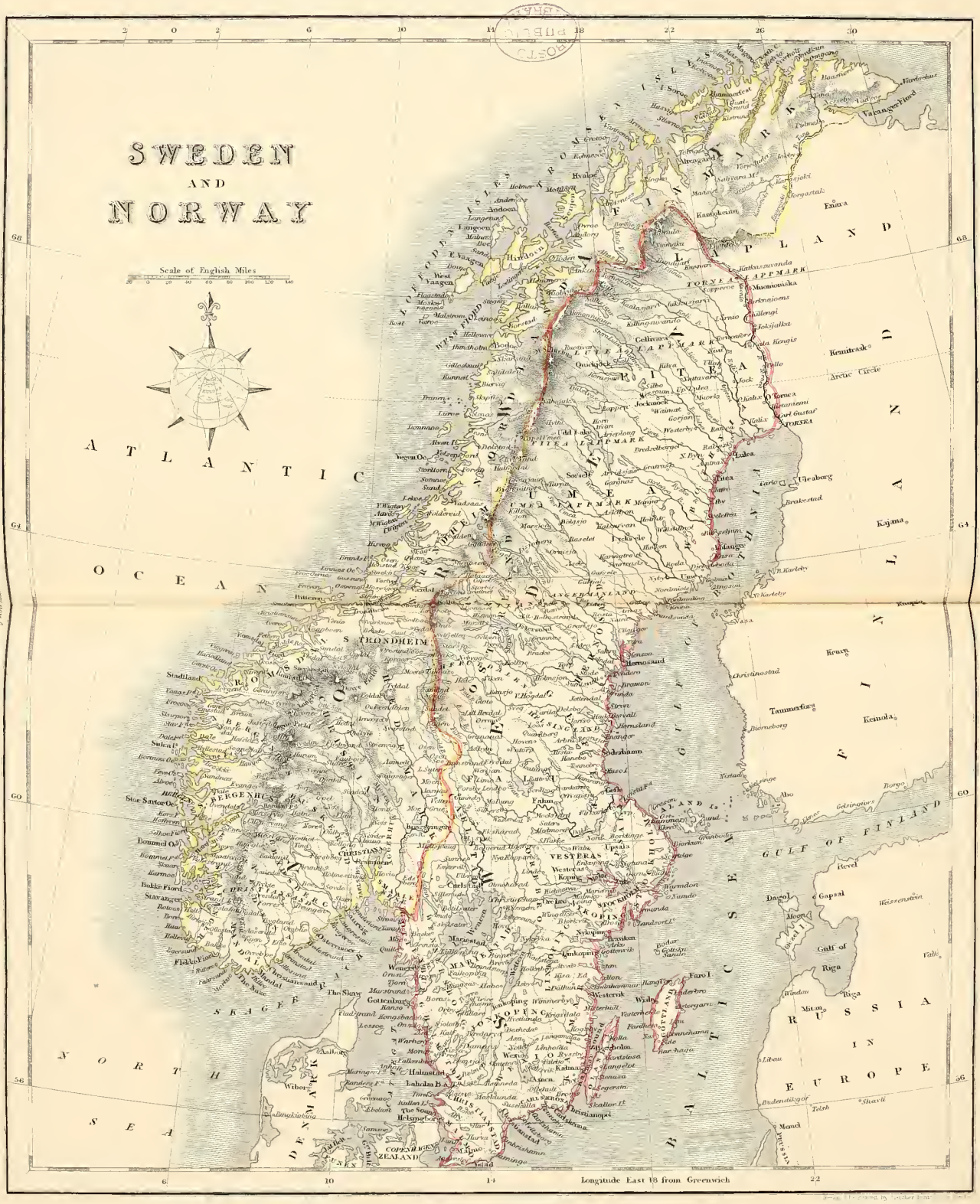
SWEDEN
AND
NORWAY
Scale of English Miles
ATLANTIC
OCEAN
NORTH
SEA
GULF OF FINLAND
BALTIC SEA
RUSSIA IN EUROPE
FINLAND
LAPLAND
Arctic Circle
Longitude East 18 from Greenwich

London, Published, by H.G. Collins, 22 Paternoster Row.

Comparative lengths of England & Greece

England 480 Miles Area 58 000

Greece 300 Miles Area 50 000

London Published by H. G. Collins, 22 Paternoster Row.

Comparative lengths of Wales & Switzerland

Wales 130 Miles - Area 8000

Switzerland 220 Miles - Area 16,000

Cardiff — St Asaph

Geneva — St Marino

18

London, Published by H.G. Collins 22 Paternoster Row.

Comparative lengths of England and Spain & Portugal

England 350 Miles Area 58,000

Spain & Portugal 715 Miles Area 157,580

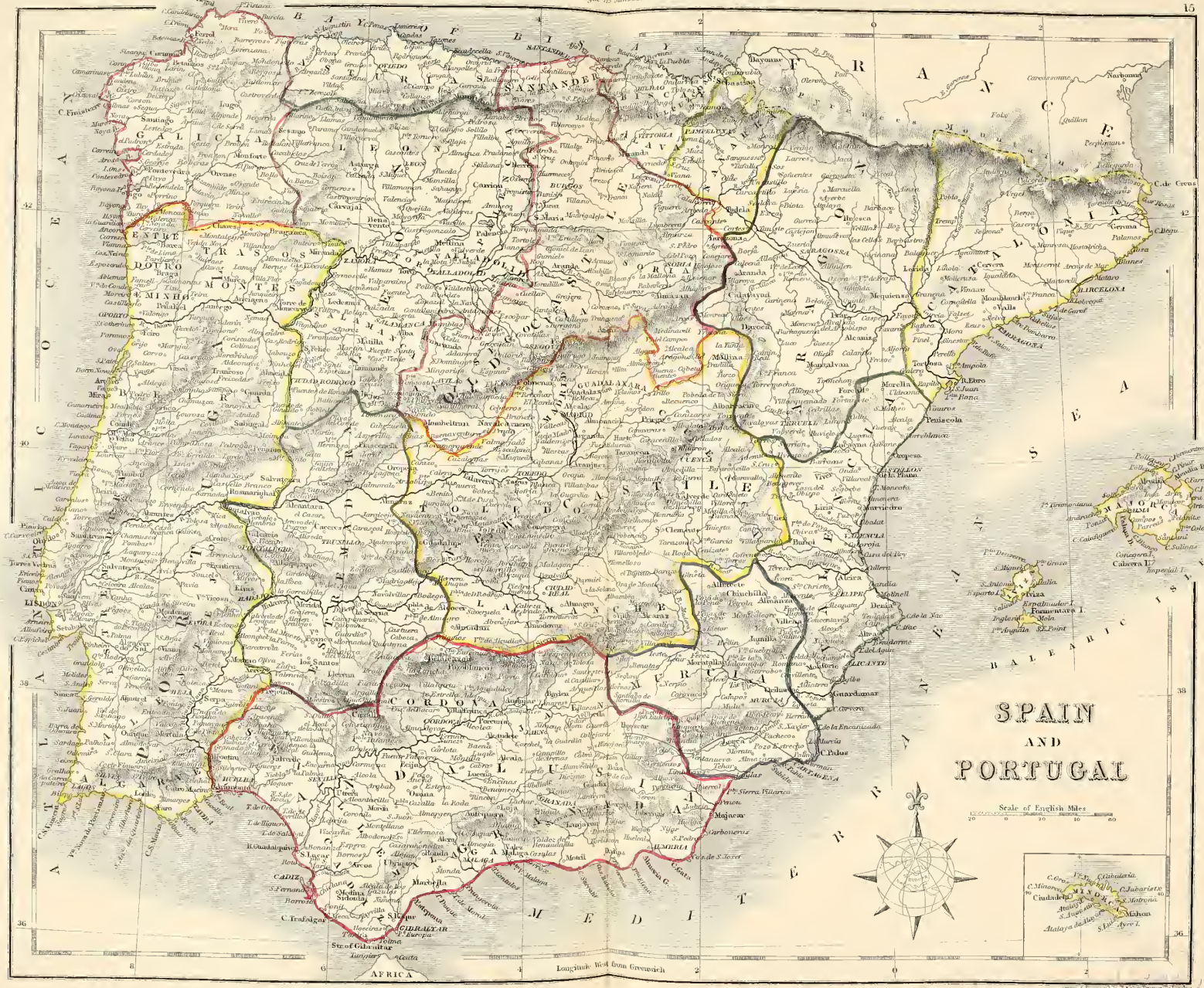


London. Published by H. G. Collins. 22 Paternoster Row.

BOSTON PUBLIC LIBRARY

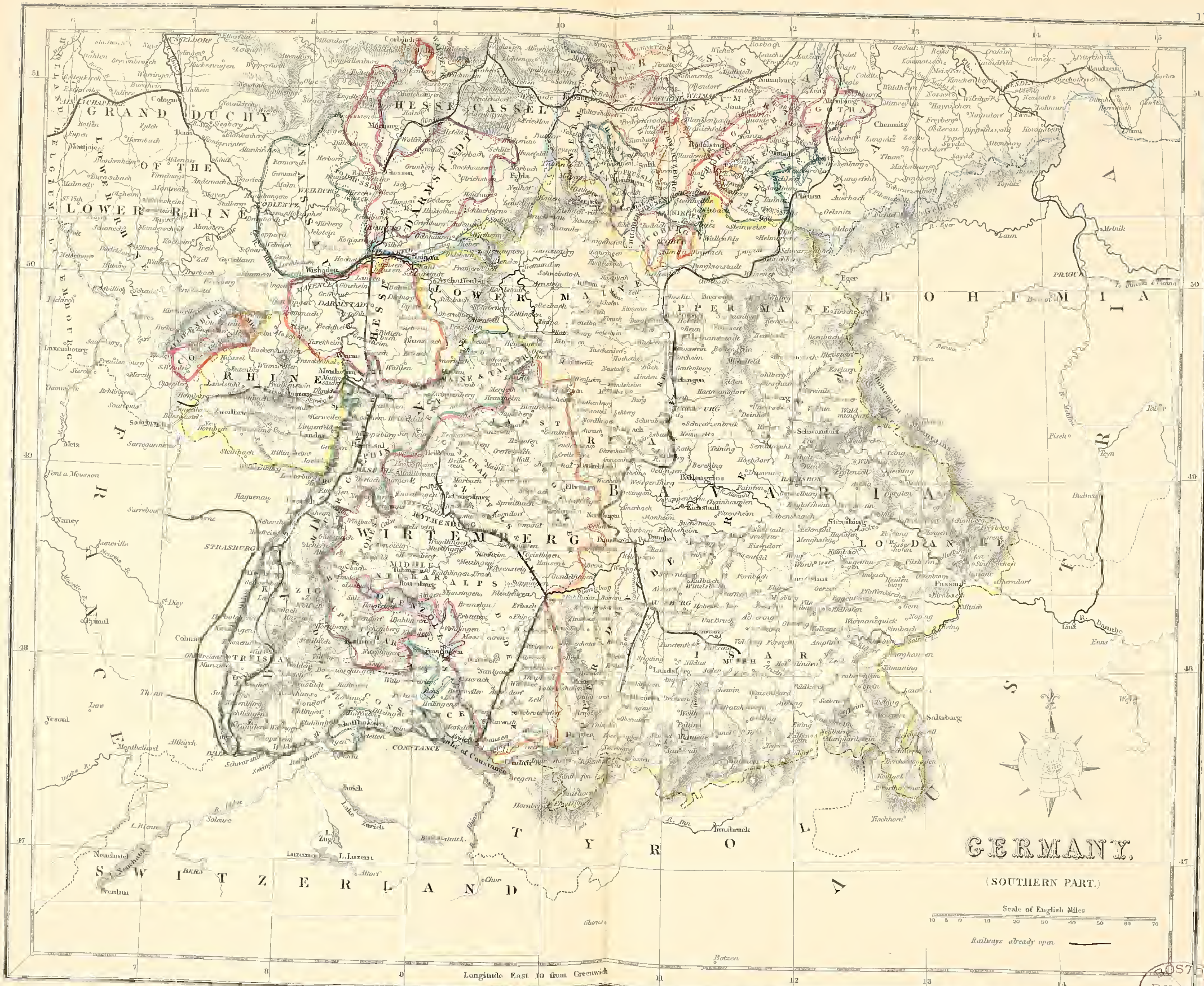




Drawn & Engraved by J. Archer

London. Published by H.G. Collins, 22 Paternoster Row.

BOSTON PUBLIC LIBRARY

London, Published by H.G.Collins, 22 Paternoster Row.

BOSTON PUBLIC LIBRARY

Comparative Lengths of England & Italy

Drawn & Engraved by J. Archer, Pentonville, London.

London. Published by H.G. Collins 23 Paternoster Row.

ITALY
(SOUTHERN PART)
Scale of English Miles
Railways
MEDITERRANEAN
SEA
ADRIATIC
SEA
CORSICA
SARDINIA
SICILY
AFRICA
STRAIT OF BONIFACIO
STRAIT OF OTRANTO
GULF OF NAPLES
GULF OF SALERNO
GULF OF POLICASTRO
GULF OF TARANTO
G. OF MANFREDONIA
Gulf of Euphemia
Gulf of Gioja
G. of Catania
LIPARI ISLANDS
PANTELLARIA
MALTA
GOZZO
TUNIS
Longitude East 12 from Greenwich
Drawn & Engraved by J. Archer, Pentonville, London.
London, Published by H.G.Collins, 22 Paternoster Row.

Comparative lengths of Europe & Africa

Europe 3500 Miles — Area 3,750,000

Africa 5000 Miles — Area 11,750,000

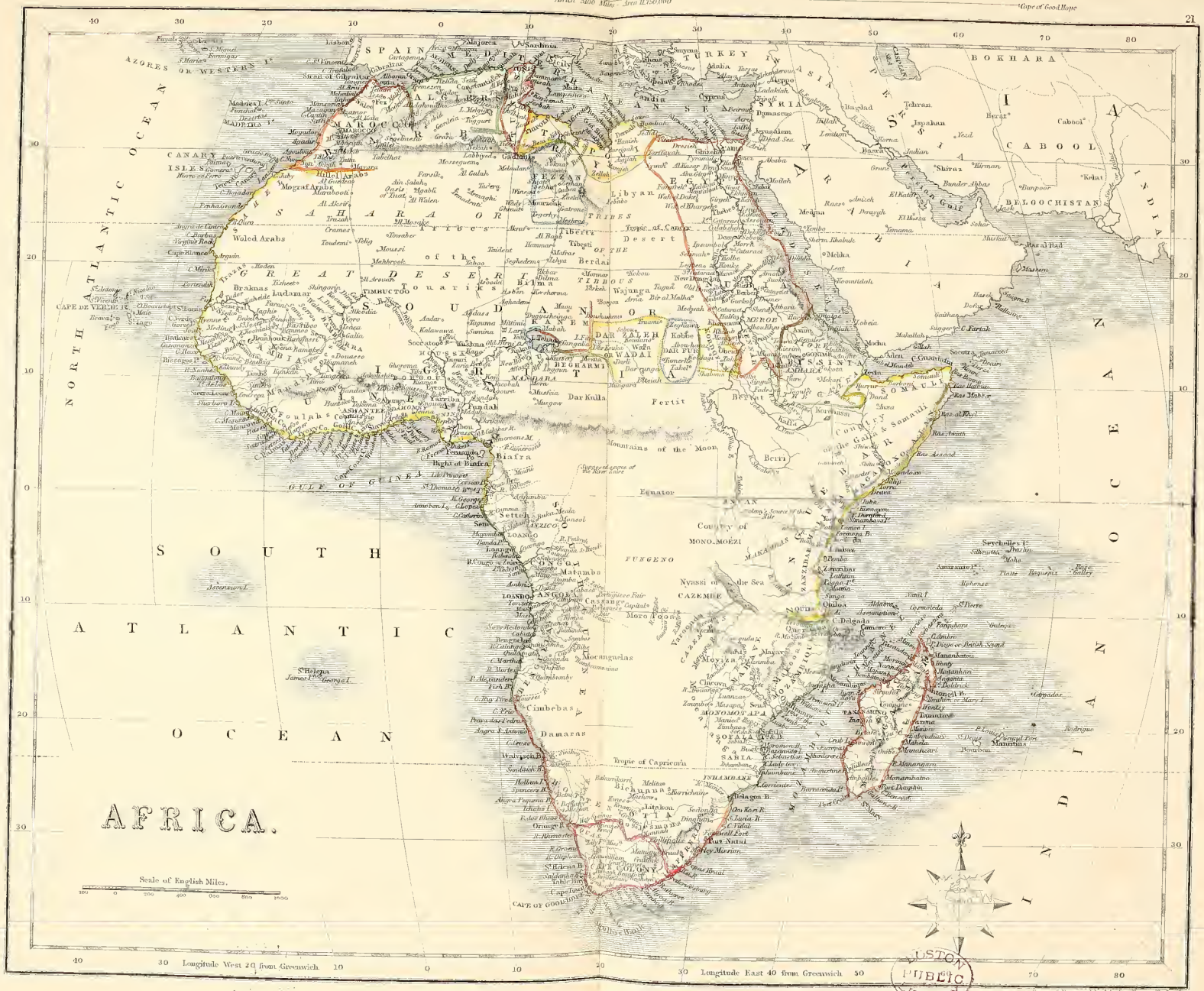


BOSTON PUBLIC LIBRARY



Drawn & Engraved by J. Arrowsmith Pentonville London

London Published by W. & A. K. Johnston 2 Paternoster Row

London Published by H.G. Collins, 22 Paternoster Row

BOSTON PUBLIC LIBRARY

Drawn & Engraved by J. Archer Pentonville, London

London, Published, by H.G. Collins, 22 Paternoster Row.

BOSTON PUBLIC LIBRARY

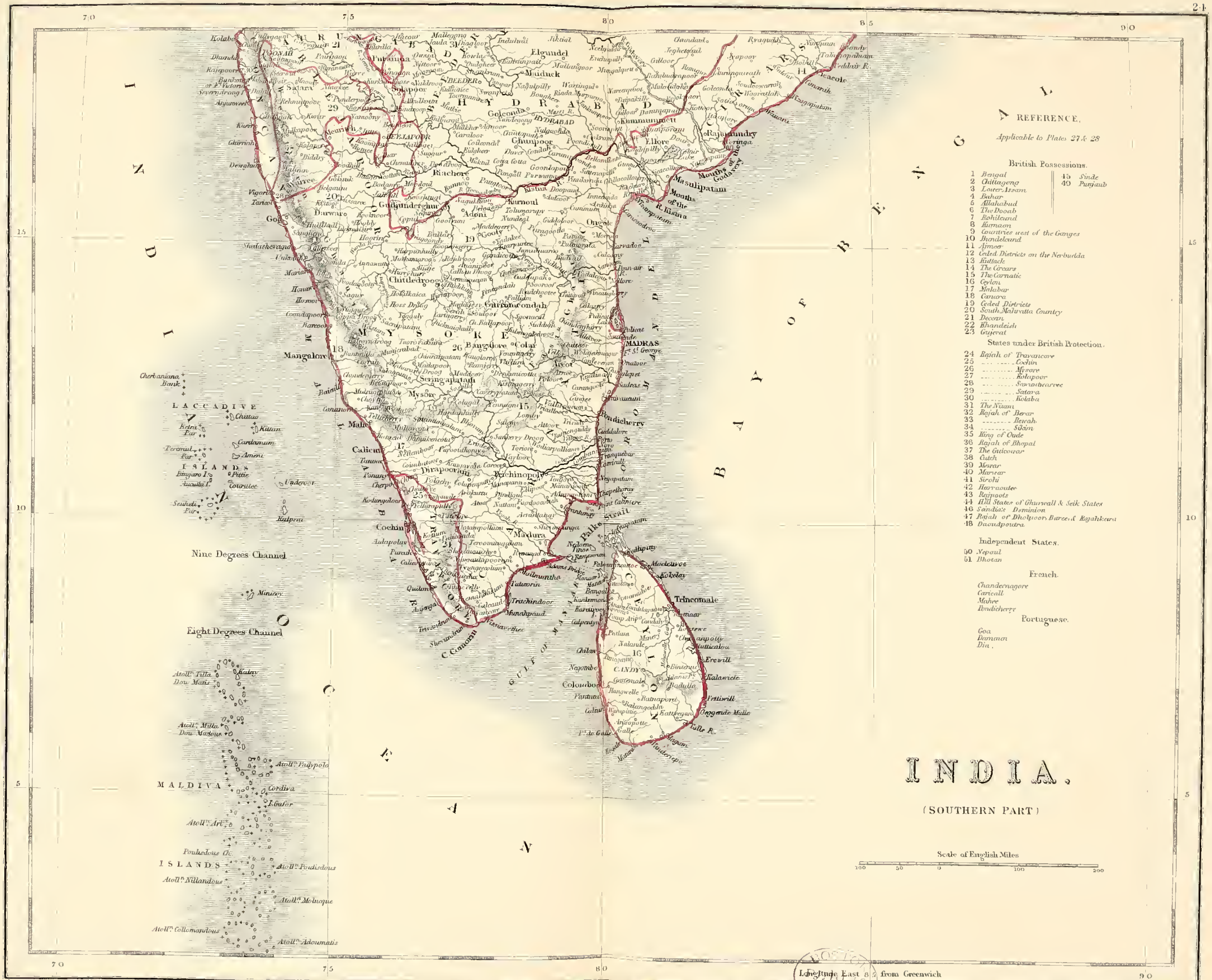


28

London, Published, by H. G. Collins, 22 Paternoster Row.

BOSTON PUBLIC LIBRARY

Comparative lengths of England and China Proper

Lat Wight — England 350 Miles — Area 50,000

Berwick on Tweed — China Proper 1500 Miles — Area 3,000,000

Great Wall

Drawn & Engraved by J. Archer Pentonville London.



London. Published. by H.G.Collins, 22 Paternoster Row

BOSTON PUBLIC LIBRARY

London. Published by B. G. Collins 22 Paternoster Row.

London Published by H.G.Collins 22 Paternoster Row

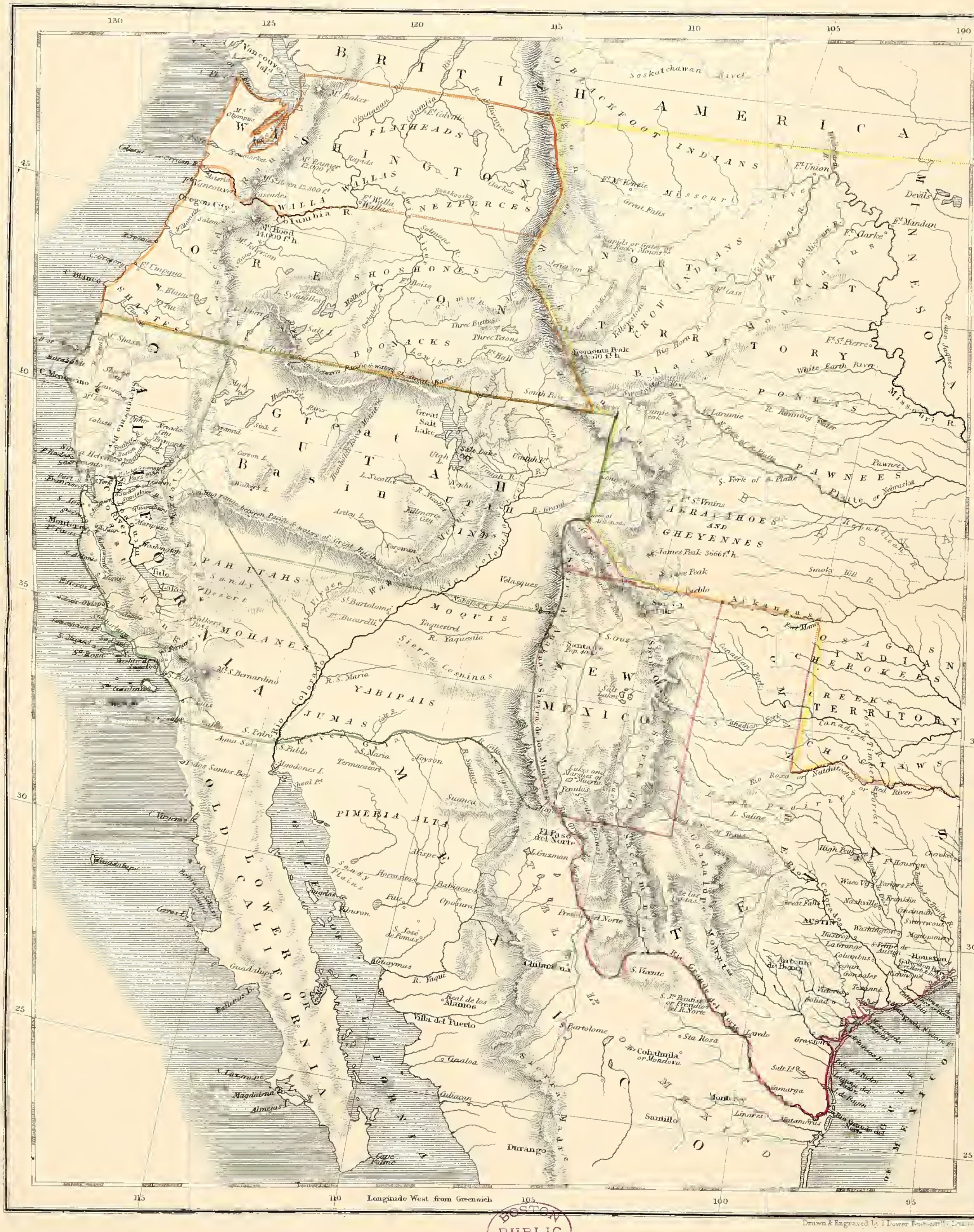


Drawn & Engraved by J. Dower Pentonville London.

BOSTON PUBLIC LIBRARY

London Published by H.G. Collins 22 Paternoster Row.

SECTION PUBLIC LIBRARY

London Published by H.G.Collins 82 Paternoster Row.

Comparative lengths of Europe & Australia

Europe 3,500 Miles — Area 3,750,000

Australia 2,300 Miles — Area 3,000,000

London. Published by H.G.Collins, 22 Paternoster Row.

B.P.L. Bindery
NOV 29 1901